QUARTERLY RETURN

OF THE

BIRTHS, DEATHS, AND MARRIAGES

REGISTERED IN THE

DIVISIONS, COUNTIES, AND DISTRICTS

OF

SCOTLAND.

QUARTER ENDING 31st MARCH 1902.

PUBLISHED BY AUTHORITY OF THE REGISTRAR-GENERAL.

CLXXXIX.

EDINBURGH:
PRINTED FOR HIS MAJESTY'S STATIONERY OFFICE
By NEILL & CO. Ltd., Bellevue,
And Sold by
OLIVER & BOYD, Edinburgh.

1902.

REPORT.

During the quarter ending 31st March 1902, there were registered in Scotland 31,801 births, 22,218 deaths, and 7043 marriages. As shown on Table III., these numbers are all below the corresponding averages for the same quarter of the last ten years.

TABLE I.—Births, Deaths, and Marriages in Scotland, its Groups of Districts and Divisions, during the Quarter ending 31st March 1902, with their Proportion to the Population; also the Illegitimate Births, and their Proportion to the Total Births.

	POPULATION.		TOTAL BIRTHS.			ILLEGITIMATE BIRTHS.			DEATHS.			MARRIAGES.		
	Census 1901.	Estimated to middle of 1902.	Number.	Per cent. to Pop.	One in every	Number.	Per cent. to Births.	One in every	Number.	Per cent. to Pop.	One in every	Number.	Per cent. to Pop.	One in every
SCOTLAND, ...	4472103	4531299	31801	2·85	35	2047	6·4	15·5	22218	1·99	50	7043	0·63	159
Principal Town Dists.,	1956561	1996605	14560	2·96	34	867	6·0	16·8	10659	2·17	46	3608	0·73	136
Large Town Districts,	578769	587937	4462	3·08	32	235	5·3	19·0	2901	2·00	50	980	0·68	148
Small Town Districts,	892145	905612	6438	2·88	35	350	5·4	18·4	4009	1·80	56	1272	0·57	176
Mainland-Rural Dists.,	927959	925949	5743	2·52	40	563	9·8	10·2	4091	1·79	56	1001	0·44	228
Insular-Rural Districts	116669	115749	598	2·10	48	32	5·4	18·7	558	1·96	51	182	0·63	158
Northern Division	112175	111401	546	1·99	50	38	7·0	14·4	537	1·95	51	164	0·59	169
North-Western Do.	162728	162367	861	2·15	46	51	5·9	16·9	786	1·96	51	209	0·52	192
North-Eastern Do.	460371	463725	3264	2·85	35	390	11·9	8·4	2156	1·89	53	571	0·50	201
East-Midland Do.	665215	669509	4130	2·50	40	268	6·5	15·4	3167	1·92	52	999	0·61	165
West-Midland Do.	352981	358227	2539	2·87	35	122	4·8	20·8	1607	1·82	55	459	0·52	192
South-Western Do.	1862775	1903410	15138	3·23	31	790	5·2	19·2	9921	2·11	47	3386	0·72	139
South-Eastern Do.	662415	670539	4297	2·60	38	274	6·4	15·7	3211	1·94	51	1020	0·62	162
Southern Do.	193443	192121	1026	2·17	46	114	11·1	9·0	833	1·76	57	235	0·50	202

BIRTHS.

The 31,801 births registered during the quarter give an annual birth-rate of 285 per ten thousand of estimated population, or 2·85 per cent.

Wt. 37/1123

In the Principal Town Districts the birth-rate was 296 for every ten thousand persons; in the Large Town Districts, 308; in the Small Town Districts, 288; in the Mainland-Rural Districts, 252; and in the Insular-Rural Districts, 210.

In Greenock the birth-rate per ten thousand of population was 310; in Aberdeen, 307; in Glasgow, 306; in Paisley, 302; in Leith, 297; in Dundee, 268; in Edinburgh, 239; and in Perth, 237.

Of the 31,801 births, 2047, or 6·4 per cent., were illegitimate. In the Mainland-Rural Districts, 9·8 per cent. of the births were illegitimate; in the Principal Town Districts, 6·0; in the Small Town and Insular-Rural Districts, 5·4; and in the Large Town Districts, 5·3 per cent.

A comparative statement of the rate of illegitimacy in the Divisions and Counties of Scotland will be found in Tables I. and II. Table I. shows that the highest rate occurred in the North-Eastern and Southern Divisions, and Table II. that in nine of the Counties the rate exceeded 10 per cent. The lowest rate in any County occurred in Orkney and Kinross, viz., 3·2 per cent.; and the highest in Banff, viz., 16·2 per cent.

Of the 31,801 births, 16,288 were of males, and 15,513 of females, being in the proportion of 105 males to every 100 females. During January 10,843 births were registered, being at the rate of 350 daily; during February 9914, or 354 daily; and during March 11,044, or 356 daily.

TABLE II.—Percentage of the Illegitimate Births to the Total Births in the Counties of Scotland during the Quarter ending 31st March 1902.

Counties.	Per Cent.	Counties.	Per Cent.	Counties.	Per Cent.
Shetland	3·8	Forfar	7·6	Lanark	5·5
Orkney	3·2	Perth	6·1	Linlithgow	4·3
Caithness	13·0	Fife	5·7	Edinburgh	6·7
Sutherland	5·1	Kinross	3·2	Haddington	7·4
Ross & Cromarty	4·5	Clackmannan	5·0	Berwick	9·1
Inverness	7·3	Stirling	4·6	Peebles	4·7
Nairn	10·2	Dumbarton	3·8	Selkirk	3·3
Elgin	15·7	Argyll	6·1	Roxburgh	9·3
Banff	16·2	Bute	12·5	Dumfries	11·7
Aberdeen	11·7	Renfrew	4·2	Kirkcudbright	11·2
Kincardine	5·3	Ayr	4·9	Wigtown	12·1

DEATHS.

The deaths of 22,218 persons were recorded in Scotland during the quarter, being at the annual rate of 199 for every ten thousand of the estimated population, or 1·99 per cent.

The number of deaths registered in England and Wales during the quarter was 151,278, being at the annual rate of 186 for every ten thousand of population, or 1·86 per cent.

The death-rate per ten thousand persons in the Principal Town Districts was 217; in the Large Town Districts, 200; in the Small Town Districts,

180; in the Mainland-Rural Districts, 179; and in the Insular-Rural Districts, 196.

TABLE III.—Number of Births, Deaths, and Marriages in Scotland and their Proportion to the Population, estimated to the middle of each year, during each Quarter of the Years 1892 to 1902 inclusive.

	1892.		1893.		1894.		1895.		1896.		1897.		1898.		1899.		1900.		1901.		Mean for Ten Years.	1902.	
	No.	Per cent.	No.	Per cent.	No.	Per cent.	No.	Per cent.	No.	Per cent.	No.	Per cent.	No.	Per cent.	No.	Per cent.	No.	Per cent.	No.	Per cent.		No.	Per cent.
FIRST QUARTER.																							
Births,	30311	2·99	31351	3·08	30776	3·00	31781	3·06	31033	2·93	31720	2·99	31640	2·95	30909	2·86	33134	3·03	32063	2·90	2·98	31801	2·85
Deaths,	22462	2·21	21009	2·07	20181	1·96	26119	2·52	18510	1·75	21996	2·08	20341	1·90	22866	2·11	26106	2·39	21343	1·93	2·09	22218	1·99
Marriages,	7257	0·72	6315	0·62	6391	0·62	6073	0·59	7046	0·67	7457	0·70	7293	0·6[illegible]	7248	0·67	7380	0·67	6942	0·63	0·66	7043	0·63
Mean Temperat.	36°·3		39°·1		39°·2		33°·1		40°·8		38°·0		40°·2		38°·4		36°·0		37°·4		37°·9	37°·9	
SECOND QUARTER.																							
Births,	33195	3·27	33803	3·29	31685	3·05	33355	3·18	33745	3·19	33645	3·14	34444	3·18	34976	3·19	34346	3·10	34646	3·10	3·17		
Deaths,	18623	1·84	19588	1·91	17510	1·69	19991	1·90	17613	1·67	20127	1·88	20493	1·89	19451	1·78	19651	1·78	20029	1·79	1·81		
Marriages,	7168	0·71	6959	0·68	7139	0·69	7413	0·71	8004	0·76	8033	0·75	8162	0·75	8615	0·79	8370	0·76	8187	0·73	0·73		
Mean Temperat.	48°·4		52°·2		48°·6		50°·6		52°·1		47°·8		49°·2		48°·9		50°·0		50°·0		49°·8		
THIRD QUARTER.																							
Births,	30424	2·97	31287	3·01	30015	2·86	31840	3·00	32052	3·00	32127	2·96	32810	3·00	32931	2·98	32922	2·94	33565	2·97	2·97		
Deaths,	15622	1·52	18638	1·79	15001	1·43	17498	1·65	16062	1·50	18039	1·66	18552	1·69	18730	1·69	17208	1·54	18758	1·66	1·61		
Marriages,	6684	0·65	6675	0·64	6480	0·62	7191	0·68	7493	0·70	7559	0·70	7906	0·72	8363	0·76	7965	0·71	8257	0·73	0·69		
Mean Temperat.	53°·5		56°·3		54°·9		56°·8		54°·7		56°·0		56°·6		57°·0		56°·2		58°·0		56°·0		
FOURTH QUARTER.																							
Births,	31081	3·03	30599	2·95	31861	3·03	29478	2·78	32323	3·02	31331	2·89	31985	2·92	31840	2·88	30953	2·77	31905	2·82	2·91		
Deaths,	18861	1·84	20406	1·96	18420	1·75	18256	1·72	18449	1·73	18899	1·74	19020	1·73	18501	1·67	19302	1·72	19973	1·77	1·76		
Marriages,	7528	0·73	7141	0·69	7551	0·72	7703	0·73	7713	0·72	7917	0·73	8735	0·80	8709	0·79	8734	0·78	7978	0·71	0·74		
Mean Temperat.	39°·6		42°·3		43°·0		40°·7		40°·4		43°·7		44°·8		43°·3		43°·4		41°·3		42°·3		
YEAR.																							
Population	4078910		4122029		4165606		4209645		4254153		4299132		4344589		4390530		4436958		4483880			4531299	
Births,	125011	3·06	127040	3·08	124337	2·98	126454	3·00	129153	3·04	128823	3·00	130879	3·01	130656	2·98	131355	2·96	132179	2·95	3·01		
Deaths,	75568	1·85	79641	1·93	71112	1·71	81864	1·94	70634	1·66	79061	1·84	78406	1·80	79548	1·81	82267	1·85	80103	1·79	1·82		
Marriages,	28637	0·70	27090	0·66	27561	0·66	28380	0·67	30256	0·71	30966	0·72	32096	0·74	32935	0·75	32449	0·73	31364	0·70	0·70		

In Greenock the rate of mortality for every ten thousand of estimated population was 245; in Dundee it was 236; in Glasgow, 230; in Aberdeen, 228; in Leith, 216; in Edinburgh, 205; in Paisley, 203; and in Perth, 179.

Of the 22,218 deaths registered, 11,049 were of males, and 11,169 of females. 7208 were recorded during January, being at the rate of 233 daily; 7478 during February, or 267 daily; and 7532 during March, or 243 daily.

MARRIAGES.

The marriages recorded in Scotland during the quarter amounted to 7043, being at the rate of 63 for every ten thousand of the estimated population, or 0·63 per cent.

In the Principal Town Districts marriages occurred at the rate of 73 for every ten thousand of the estimated population; in the Large Town Districts at the rate of 68; in the Small Town Districts at the rate of 57; in the Mainland-Rural Districts at the rate of 44; and in the Insular-Rural Districts at the rate of 63.

The marriage-rate in Paisley for every ten thousand persons was 83; in Glasgow, 82; in Aberdeen, 78; in Perth, 72; in Edinburgh, 70; in Dundee, 69; in Greenock, 65; and in Leith, 52.

3483 marriages were registered during January, or 112 daily; 1596 during February, or 57 daily; and 1964 during March, or 63 daily.

INCREASE OF POPULATION AND EMIGRATION.

The births for the quarter having amounted to 31,801, and the deaths to 22,218, the natural increase of the population, not allowing for changes caused by emigration or immigration, was 9583. Statistics are not available regarding the number of immigrants, but from Returns furnished by the Board of Trade it is found that the number of emigrants for the quarter was 47,626, of whom 18,789 were English, 2433 Scottish, 3488 Irish, 21,510 Foreign, and 1406 whose nationality was not distinguished, but of whom it may be assumed that 74 were Scottish. Deducting 2433 + 74, the number of Scottish emigrants, from the number representing the excess of births over deaths, 7076 remains as the approximate increase of population for the quarter.

TABLE IV.—Births, Deaths, and Marriages, and their Proportion to the Population, in Eight of the Principal Towns of Scotland, during the Quarter ending 31st March 1902.

TOWNS.	Estimated Population at middle of 1902.	BIRTHS.		DEATHS.		MARRIAGES.	
		Number.	Per Cent.	Number.	Per Cent.	Number.	Per Cent.
Glasgow.....	775601	5843	3·06	4406	2·30	1566	0·82
Edinburgh...	322966	1901	2·39	1632	2·05	554	0·70
Dundee.....	162078	1073	2·68	945	2·36	276	0·69
Aberdeen.....	157505	1194	3·07	886	2·28	303	0·78
Paisley.....	81150	605	3·02	406	2·03	166	0·83
Leith.....	78605	575	2·97	419	2·16	100	0·52
Greenock.....	68756	526	3·10	416	2·45	110	0·65
Perth.....	33262	194	2·37	147	1·79	59	0·72

DISEASES IN THE ABOVE PRINCIPAL TOWNS.

As these towns contain over 36 per cent. of the whole population of Scotland, it may be assumed that the mortality from various diseases observed in them will give a fairly accurate indication of that which prevails throughout the country.

The total deaths in these towns during January was 2981, during February 3081, and during March 3194; and of these, 261 in January, 233 in February, and 230 in March, were from ill-defined and unspecified causes.

In this report the classification of causes of death has been modified in accordance with the last edition of the Nomenclature of Diseases, and the same course is being adopted in the reports of England and Ireland.

From the acutely infective diseases undernoted there resulted 222 deaths in January, or 1·56 per thousand of estimated population; 235 in February, or 1·82 per thousand; and 222 in March, or 1·56 per thousand.

Small-pox caused 1 death in January, 20 deaths in February, and 15 in March. Of these, 1 in February occurred in Perth, all the others having occurred in Glasgow. Measles caused 111 deaths in January, being at the rate of 0·78 per thousand of population; 68 in February, or 0·53 per thousand; and 55 in March, or 0·39 per thousand. From Scarlet Fever there resulted 21 deaths in January, or 0·15 per thousand; 22 in February, or 0·17; and 23 in March, or 0·16. To Hooping Cough were attributed 49 deaths in January, or 0·34 per thousand; 79 in February, or 0·61; and 92 in March, or 0·64. To Diphtheria and Membranous Croup were due 22 deaths in January, or 0·15 per thousand; 19 in February, or 0·15; and 25 in March, or 0·18. Fevers caused 18 deaths in January, or 0·13 per thousand; 27 in February, or 0·21 per thousand; and 12 in March, or 0·08 per thousand.

From Diarrhœa and Dysentery there resulted 30 deaths in January, or 0·21 per thousand; 36 in February, or 0·28; and 46 in March, or 0·32.

Venereal Diseases caused 11 deaths in January, 15 in February, and 10 in March.

To Alcoholism were due 17 deaths in January, 13 in February, and 7 in March.

From Carcinoma, Sarcoma, and Cancer there resulted 124 deaths in January, or 0·87 per thousand of population; 125 in February, or 0·97 per thousand; and 114 in March, or 0·80 per thousand.

To Pulmonary Tuberculosis and Phthisis Pulmonalis were attributed 245 deaths in January, or 1·72 per thousand; 241 in February, or 1·87 per thousand; and 264 in March, or 1·85 per thousand.

From Developmental Diseases of Infancy and Childhood there resulted 118 deaths in January, 114 deaths in February, and 132 deaths in March.

Diseases of the Nervous System caused 151 deaths in January, 165 in February, and 206 in March.

Diseases of the Respiratory System caused 665 deaths in January, 832 in February, and 822 in March. Of these, Croup was the cause of 2 in January, of 7 in February, and of 5 in March; Bronchitis of 262 in January, of 416 in February, and of 339 in March; and the various forms of Pneumonia of 343 in January, of 338 in February, and of 407 in March.

Diseases affecting the Digestive Organs caused 173 deaths in January, 172 in February, and 177 in March.

To Diseases of the Urinary System were attributed 86 deaths in January, 83 in February, and 69 in March.

Diseases of Pregnancy and Childbirth and other Puerperal conditions caused 24 deaths in January, 20 in February, and 22 in March.

The deaths from Violent Causes amounted to 116 in January, 101 in February, and 117 in March.

WEATHER.

The following remarks on the weather of the quarter are extracted from the Meteorological Returns which appear in the Registrar-General's Monthly Reports :—

January was characterised by a high mean barometric pressure, with a high monthly range; a mean temperature slightly above the average, with a mean daily range also greater than the average; a rather low mean humidity; a mean rainfall much under the average, falling on the average number of days; a very large excess of westerly winds blowing with a force much above the average.

February was characterised by a mean barometric pressure about the average, with a fairly high monthly range; a mean temperature greatly below the average, with a mean daily range slightly below the average; an average mean humidity; a mean rainfall very greatly under the average, falling on three days less than the

average number; an excess of easterly winds with a force much below the average.

March was characterised by a mean barometric pressure considerably below the average, with a low monthly range; a mean temperature decidedly above the average, with a mean daily range equal to the average; a slightly low mean humidity; a mean rainfall greatly under the average, but falling on five days more than the average number; a marked deficiency of easterly winds, and a notable excess of south-westerly winds with a mean force considerably above the average.

The mean height of the barometric column, reduced to sea-level and 32° Fahr., was 29·950 inches in January, 29·854 inches in February, and 29·657 inches in March. The mean temperature for the quarter was 37°·9, being the same as the average mean temperature for the quarter during the last ten years. The mean temperature during January was 37·8; during February, 34·1; and during March, 41·7. The absolutely highest temperature was 57°·0 in January, 54·6 in February, and 62·0 in March; the absolutely lowest temperature being 2·0 in January, – 1·0 in February, and 18·3 in March. Rain fell on 18 days in January, on 12 days in February, and on 20 days in March; the mean depth being 3·36 inches in January, 1·54 inch in February, and 2·82 inches in March. Easterly winds blew on 3 days in January, on 11 days in February, and on 5 days in March. Westerly winds blew on 21 days in January, on 9 days in February, and on 19 days in March. Northerly winds blew on 8 days in January, on 8 days in February, and on 7 days in March. Southerly winds blew on 9 days in January, on 11 days in February, and on 13 days in March.

TABLE V.—Deaths from different Diseases during each Month of the Quarter

CAUSES OF DEATH.	Jan.	Feb.	Mar.
TOTAL DEATHS (All Causes) -	2981	3081	3194
A. GENERAL DISEASES - -	1009	985	1068
B. LOCAL DISEASES :—			
1. Diseases of Nervous System -	151	165	206
2. ,, Organs of Special Sense - -	4	7	6
3. ,, Heart - - -	278	289	271
4. ,, Blood Vessels -	186	161	182
5. ,, Respiratory System	665	832	822
6. ,, Digestive System -	173	172	177
7. ,, Lymphatic and Ductless Glands	5	3	11
8. ,, Urinary System -	86	83	69
9. ,, Generative System	16	15	9
10. ,, Pregnancy and Childbirth -	11	14	10
11. ,, Locomotor System -	10	15	11
12. ,, The Skin - -	9	6	5
C. OTHER SPECIFIED DISEASES - - - -	1	-	-
D. ILL-DEFINED AND NOT SPECIFIED DISEASES -	261	233	230
E. VIOLENT DEATHS - -	116	101	117
A. GENERAL DISEASES.			
Small-pox { Vaccinated - -	1	13	13
Small-pox { Not vaccinated - -	-	6	2
Small-pox { No Statement - -	-	1	-
Cow-pox and other effects of Vaccination - - - -	-	-	-
Chicken-pox- - - - - -	3	-	-
Measles - - - - - -	111	68	55
Epidemic Rose Rash - - -	-	-	-
Scarlet Fever - - - - -	21	22	23
Typhus - - - - - -	1	1	-
Plague - - - - - -	-	-	-
Relapsing Fever - - - - -	-	-	-
Influenza - - - - - -	30	32	89
Hooping-cough - - - - -	49	79	92
Mumps - - - - - -	1	-	-
Diphtheria, Membranous Croup -	22	19	25
Cerebro-spinal Fever - - -	3	1	-
Simple Continued Fever - -	-	-	1
Enteric Fever - - - - -	14	25	11
Asiatic Cholera - - - - -	-	-	-
Epidemic Diarrhœa, Epidemic or Zymotic Enteritis - - -	-	-	-
Diarrhœa, Choleraic Diarrhœa -	29	36	46
Dysentery - - - - - -	1	-	-

CAUSES OF DEATH.	Jan.	Feb.	Mar.
A. GENERAL DISEASES—*contd.*			
Malarial Fever - - - - -	1	1	1
Hydrophobia - - - - -	-	-	-
Glanders, Farcy - - - -	-	-	-
Anthrax, Splenic Fever - -	-	-	-
Tetanus - - - - - -	3	1	2
Syphilis - - - - - -	8	12	8
Gonorrhœa, Stricture of Urethra -	3	3	2
Puerperal Septicæmia, Sapræmia -	4	2	4
Puerperal Pyæmia - - -	-	-	-
Puerperal Phlegmasia Dolens -	-	-	-
Puerperal Fever (not otherwise defined) - - - - -	9	4	8
Erysipelas - - - - - -	14	13	10
Septicæmia (not Puerperal) - -	10	8	2
Pyæmia (not Puerperal) - -	-	1	2
Phlegmon, Carbuncle (not Anthrax)	3	4	1
Phagedæna - - - - -	2	1	1
Infective Endocarditis - - -	-	-	-
Epidemic Pneumonia, Pneumonic Fever - - - - - -	-	-	-
Other Septic Diseases - - -	-	-	-
Tubercular Phthisis (Pulmonary Tuberculosis) - - - -	20	26	16
Phthisis Pulmonalis (not otherwise defined) - - - - -	225	215	248
Tubercular Meningitis - - -	49	42	48
Tubercular Peritonitis - - -	13	9	17
Tabes Mesenterica - - -	19	10	15
Lupus - - - - - -	1	-	-
Tubercle of other Organs - -	13	5	6
General Tuberculosis - - -	16	28	16
Scrofula - - - - - -	-	-	-
Parasitic Diseases - - -	1	-	1
Starvation - - - - - -	2	-	1
Scurvy - - - - - -	-	-	-
Alcoholism, Delirium Tremens -	17	13	7
Opium, Morphia Habit - -	-	-	-
Ptomaine Poisoning - - -	-	-	-
Industrial Poisoning :—			
By Lead - - - -	1	-	-
,, Phosphorus - - -	-	-	-
,, Arsenic and other Metals -	-	-	-

in Eight of the Principal Towns of Scotland ending 31st MARCH 1902.

CAUSES OF DEATH.	Jan.	Feb.	Mar.
A. GENERAL DISEASES—*contd.*			
Rheumatic Fever, Acute Rheumatism	10	6	8
Rheumatism of Heart	4	2	4
Chronic Rheumatism	6	6	5
Rheumatic Arthritis, Rheumatic Gout	2	2	4
Gout	–	–	–
Carcinoma	44	39	43
Sarcoma	5	9	8
Cancer, Malignant Disease (not otherwise defined)	75	77	62
Rickets	4	5	5
Purpura	2	3	–
Hæmophilia, Hæmorrhagic Diathesis	–	–	–
Anæmia, Leucocythæmia	10	12	16
Diabetes Mellitus	9	9	7
Premature Birth	75	77	92
Congenital Defects	21	12	15
Injury at Birth	–	–	1
Atelectasis	7	5	4
Want of Breast Milk	–	–	1
Teething	15	20	19
B. LOCAL DISEASES.			
Diseases of Nervous System.			
Meningitis, Inflammation of Brain	53	60	76
Softening of Brain	8	6	13
General Paralysis of Insane	2	3	1
Insanity (not Puerperal)	7	6	12
Chorea	–	–	2
Epilepsy	4	9	12
Convulsions	42	47	53
Laryngismus Stridulus	7	8	4
Locomotor Ataxy	1	2	1
Paraplegia, and Disease of Cord	5	7	10
Neuritis, Peripheral, Poly-Neuritis	1	1	1
Brain Tumour (not Specific)	6	4	3
Other Diseases of Nervous System	15	12	18
Dis. of Organs of Special Sense.			
Otitis, Mastoid Disease	4	7	6
Epistaxis and Disease of Nose	–	–	–
Ophthalmia and Disease of Eye	–	–	–
Diseases of Heart.			
Valvular Dis., Endocarditis (not Infective)	74	90	70
Pericarditis	4	1	10
Hypertrophy of Heart	2	–	1
Angina Pectoris	10	5	3
Dilatation of Heart	8	8	10
Fatty Degeneration of Heart	6	5	7
Syncope, Heart Disease (not Specified)	174	180	170

CAUSES OF DEATH.	Jan.	Feb.	Mar.
B. LOCAL DISEASES—*continued.*			
Diseases of Blood Vessels.			
Cerebral Hæmorrhage, Embolism, Thrombosis	60	43	57
Apoplexy, Hemiplegia,	107	99	106
Aneurism	6	6	3
Senile Gangrene	6	6	5
Embolism, Thrombosis (not Cerebral)	4	3	4
Phlebitis	2	1	1
Varicose Veins	–	1	–
Other Diseases of Blood Vessels	1	2	6
Diseases of Respiratory System.			
Laryngitis	2	3	6
Membranous Laryngitis (not Diphtheritic)	–	–	–
Croup (not Spasmodic or Membranous)	2	7	5
Other Diseases of Larynx	1	–	–
Bronchitis	262	416	339
Lobar, Croupous, Pneumonia	33	33	66
Catarrhal, Lobular, Broncho-Pneumonia	95	109	108
Pneumonia (not otherwise defined)	215	196	233
Emphysema, Asthma	8	12	8
Pleurisy	15	22	23
Fibroid Disease of Lung	–	–	2
Other Dis. of Respiratory System	32	34	32
Diseases of Digestive System.			
Tonsillitis, Quinsy	3	–	2
Diseases of Mouth or Pharynx (not Specific)	2	2	1
Gastric Ulcer	7	10	5
Gastric Catarrh	14	22	23
Other Diseases of Stomach (not Malignant)	17	10	9
Enteritis (not Epidemic)	19	14	18
Gastro-enteritis	19	21	28
Appendicitis, Perityphlitis	10	14	9
Hernia	10	9	13
Intestinal Obstruction	14	12	12
Other Diseases of Intestines	7	3	3
Peritonitis (not Puerperal)	32	19	30
Cirrhosis of Liver	8	5	7
Other Diseases of Liver and Gall Bladder	8	23	14
Other Dis. of Digestive System	3	8	3
Diseases of Lymphatic and Ductless Glands.			
Diseases of Spleen	–	–	1
Other Dis. of Lymphatic System	3	–	5
Diseases of Thyroid Body	2	3	3
Diseases of Supra-renal Capsules	–	–	2
Diseases of Urinary System.			
Acute Nephritis, Uræmia	26	19	22
Chronic Bright's Disease, Albuminuria	43	40	31
Calculus (not Biliary)	–	1	–
Diseases of Bladder and of Prostate	13	15	11
Other Diseases of Urinary System	4	8	5

Deaths from Different Diseases—*continued.*

CAUSES OF DEATH.	Jan.	Feb.	Mar.
B. LOCAL DISEASES—*continued.*			
DISEASES OF GENERATIVE SYSTEM.			
Ovarian Tumour (not Malignant) -	3	6	1
Other Diseases of Ovary - -	2	-	-
Uterine Tumour (not Malignant) -	2	2	3
Other Dis. of Uterus and Vagina -	4	5	2
Disorders of Menstruation - -	-	-	-
Other Diseases of Generative and Mammary Organs - - -	5	2	3
DISEASES OF PREGNANCY AND CHILDBIRTH.			
Abortion, Miscarriage - - -	2	-	-
Puerperal Mania - - - -	1	-	-
Puerperal Convulsions - - -	-	1	1
Placenta Prævia, Flooding - -	1	7	1
Other Accidents of Pregnancy and Childbirth - - - -	7	6	8
DISEASES OF THE LOCOMOTOR SYSTEM.			
Caries, Necrosis - - - -	3	6	5
Arthritis, Periostitis - - -	1	1	1
Other Dis. of Locomotor System -	6	8	5
DISEASES OF THE SKIN.			
Ulcer, Bedsore - - - -	2	1	3
Eczema - - - - -	1	4	-
Pemphigus - - - - -	1	-	-
Other Diseases of the Skin - -	5	1	2

CAUSES OF DEATH.	Jan.	Feb.	Mar.
C. OTHER SPECIFIED DIS.			
Other Specified Diseases - -	1	-	-
D. ILL-DEFINED AND NOT SPECIFIED DISEASES.			
Atrophy, Debility - - -	87	76	70
Old Age - - - - -	129	113	119
Dropsy, Ascites, Anasarca - -	1	3	4
Tumour - - - - -	1	1	2
Abscess - - - - -	6	4	2
Hæmorrhage - - - -	2	-	3
Sudden (Cause unascertained) -	6	8	8
Other ill-defined causes - -	-	-	-
Causes not specified - - -	29	28	22
E. VIOLENT DEATHS.			
In Mines and Quarries - - -	-	-	1
Vehicles and Horses - - -	4	2	3
Ships, Boats, Docks (not Drowning)	1	1	-
Building Operations - - -	-	-	1
Machinery - - - - -	-	-	-
Weapons and Implements - -	1	1	2
Burns and Scalds - - -	24	25	18
Poisons, Poisonous Vapours - -	2	3	2
Drowning - - - - -	11	5	25
Suffocation { From Overlaying -	5	8	4
Suffocation { Otherwise - -	11	9	14
Falls - - - - - -	3	3	7
Weather Agencies - - -	3	-	-
Otherwise, or not stated - -	44	40	34
Homicide - - - - -	1	2	-
Suicide - - - -	6	2	6
Execution - - - - -	-	-	-

BIRTHS, DEATHS, AND MARRIAGES

REGISTERED IN

SCOTLAND

DURING EACH MONTH

OF THE

QUARTER ending 31st MARCH 1902.

BIRTHS, DEATHS, AND MARRIAGES

REGISTERED IN SCOTLAND DURING

EACH MONTH of the QUARTER ending 31st MARCH 1902.

No. of Div. etc.		POPULATION.		BIRTHS.								DEATHS.						MARRIAGES.				No. of Div. etc.
		Census 1891	Census 1901	Jan.	Feb.	Mar.	Total	Males	Fem.	Legit.	Illegit.	Jan.	Feb.	Mar	Total	Males	Fem.	Jan.	Feb.	Mar	Total	
	SCOTLAND. - -	4,025,647	4,472,103	10843	9914	11044	31801	16288	15513	29754	2047	7208	7478	7532	22218	11049	11169	3483	1596	1964	7043	
	GROUPS OF DISTRICTS.																					
1	PRINCIPAL TOWN,* -	1,672,764	1,956,561	5013	4490	5057	14560	7431	7129	13693	867	3429	3573	3657	10659	5420	5239	1754	855	999	3608	1
2	LARGE TOWN,* - -	506,644	578,769	1524	1388	1550	4462	2253	2209	4227	235	958	952	991	2901	1447	1454	519	199	262	980	2
3	SMALL TOWN,* - -	785,573	892,145	2165	2072	2201	6438	3341	3097	6088	350	1306	1343	1360	4009	1964	2045	666	250	356	1272	3
4	MAINLAND-RURAL, -	937,273	927,959	1926	1773	2044	5743	2958	2785	5180	563	1331	1418	1342	4091	1971	2120	466	228	307	1001	4
5	INSULAR-RURAL, - -	123,393	116,669	215	191	192	598	305	293	566	32	184	192	182	558	247	311	78	64	40	182	5
	REGISTRATION DIVISIONS.																					
I.	NORTHERN, - - -	118,237	112,175	189	194	163	546	272	274	508	38	177	162	198	537	254	283	69	51	44	164	I.
II.	NORTH-WESTERN, - -	165,191	162,728	296	267	298	861	446	415	810	51	260	279	247	786	357	429	86	62	61	209	II.
III.	NORTH-EASTERN, - -	433,199	460,371	1115	994	1155	3264	1700	1564	2874	390	657	711	778	2156	999	1157	252	147	172	571	III.
IV.	EAST-MIDLAND, - -	630,098	665,215	1469	1239	1422	4130	2087	2043	3862	268	1038	1047	1082	3167	1491	1676	570	180	249	999	IV.
V.	WEST-MIDLAND, - -	312,820	352,981	829	808	902	2539	1310	1229	2417	122	513	528	566	1607	811	796	227	95	137	459	V.
VI.	SOUTH-WESTERN, - -	1,563,097	1,862,775	5132	4764	5242	15138	7723	7415	14348	790	3250	3377	3294	9921	5203	4718	1752	756	878	3386	VI.
VII.	SOUTH-EASTERN, - -	599,213	662,415	1455	1340	1502	4297	2210	2087	4023	274	1029	1105	1077	3211	1559	1652	444	233	343	1020	VII.
VIII.	SOUTHERN, - - -	203,792	193,443	358	308	360	1026	540	486	912	114	274	269	290	833	375	458	83	72	80	235	VIII.
	REGISTRATION COUNTIES.																					
	I. NORTHERN DIVISION.																					
1	Shetland, - - - -	28,711	28,166	39	35	31	105	56	49	101	4	60	44	65	169	73	96	25	22	15	62	1
2	Orkney, - - - -	30,453	28,699	55	52	51	158	75	83	153	5	43	36	40	119	59	60	26	17	16	59	2
3	Caithness, - - - -	37,177	33,870	63	74	47	184	91	93	160	24	45	48	61	154	78	76	9	7	9	25	3
4	Sutherland, - - - -	21,896	21,440	32	33	34	99	50	49	94	5	29	34	32	95	44	51	9	5	4	18	4

	II. North-Western Division.																						
5	Ross and Cromarty,	78,727	76,450	144	122	157	423	218	205	404	19	134	119	103	356	155	201	39	33	26	98	5
6	Inverness,	86,464	86,278	152	145	141	438	228	210	406	32	126	160	144	430	202	228	47	29	35	111	6
	III. North-Eastern Division.																						
7	Nairn,	8,516	8,721	18	13	18	49	25	24	44	5	11	13	10	34	13	21	5	5	1	11	7
8	Elgin (or Moray),	43,175	44,499	119	75	80	274	152	122	231	43	73	57	64	194	92	102	16	14	13	43	8
9	Banff,	61,980	61,789	146	144	143	433	229	204	363	70	82	93	82	257	128	129	27	8	9	44	9
10	Aberdeen,	284,036	304,439	731	657	800	2188	1123	1065	1933	255	441	474	542	1457	668	789	184	111	131	426	10
11	Kincardine,	35,492	40,923	101	105	114	320	171	149	303	17	60	74	80	214	98	116	20	9	18	47	11
	IV. East-Midland Division.																						
12	Forfar,	277,735	284,082	593	526	638	1757	882	875	1624	133	470	501	580	1551	708	843	254	86	94	434	12
13	Perth,	122,185	123,283	243	190	209	642	322	320	603	39	172	179	163	514	256	258	66	34	42	142	13
14	Fife,	190,365	218,840	555	445	500	1500	771	729	1415	85	318	323	284	925	444	481	218	51	86	355	14
15	Kinross,	6,673	6,981	9	14	8	31	17	14	30	1	24	7	15	46	24	22	2	1	5	8	15
16	Clackmannan,	33,140	32,029	69	64	67	200	95	105	190	10	54	37	40	131	59	72	30	8	22	60	16
	V. West-Midland Division.																						
17	Stirling,	118,021	142,291	373	373	408	1154	602	552	1101	53	224	226	257	707	350	357	126	42	62	230	17
18	Dumbarton,	98,014	113,865	303	298	316	917	476	441	882	35	154	150	186	490	269	221	62	29	51	142	18
19	Argyll,	78,381	78,038	123	112	145	380	186	194	357	23	102	125	97	324	154	170	31	18	16	65	19
20	Bute,	18,404	18,787	30	25	33	88	46	42	77	11	33	27	26	86	38	48	8	6	8	22	20
	VI. South-Western Division.																						
21	Renfrew,	245,067	293,497	707	672	755	2134	1069	1065	2045	89	499	540	517	1556	791	765	256	114	132	502	21
22	Ayr,	226,386	254,468	623	604	678	1905	994	911	1811	94	387	434	399	1220	635	585	220	92	120	432	22
23	Lanark,	1,091,644	1,314,810	3802	3488	3809	11099	5660	5439	10492	607	2364	2403	2378	7145	3777	3368	1276	550	626	2452	23
	VII. South-Eastern Division.																						
24	Linlithgow,	53,532	66,443	211	198	202	611	298	313	585	26	93	109	83	285	148	137	47	19	18	84	24
25	Edinburgh,	433,552	488,061	1077	962	1082	3121	1606	1515	2911	210	800	865	848	2513	1230	1283	337	176	275	788	25
26	Haddington,	37,377	38,665	56	75	85	216	120	96	200	16	48	51	68	167	79	88	21	11	10	42	26
27	Berwick,	32,290	30,824	51	48	65	164	86	78	149	15	38	40	38	116	43	73	21	13	19	53	27
28	Peebles,	14,722	15,034	22	24	18	64	36	28	61	3	16	15	14	45	27	18	5	4	4	13	28
29	Selkirk,	27,740	23,388	38	33	50	121	64	57	117	4	34	25	26	85	32	53	13	10	17	40	29
	VIII. Southern Division.																						
30	Roxburgh,	53,500	48,804	88	69	68	225	115	110	204	21	68	69	69	206	94	112	17	19	30	66	30
31	Dumfries,	74,249	72,572	143	121	139	403	205	198	356	47	94	103	119	316	144	172	40	31	33	104	31
32	Kirkcudbright,	40,163	39,510	75	67	82	224	130	94	199	25	54	57	53	164	67	97	10	9	10	29	32
33	Wigtown,	35,880	32,557	52	51	71	174	90	84	153	21	58	40	49	147	70	77	16	13	7	36	33

* Principal Towns over 30,000 inhabitants, Large Towns 10,000–30,000, and Small Towns 2000–10,000.

No. of Dist.	REGISTRATION DISTRICTS.	POPULATION.		BIRTHS.								DEATHS.						MARRIAGES.				No. of Dist.
		Census 1891	Census 1901	Jan.	Feb.	Mar	Total	Males	Fem.	Legit.	Illegit.	Jan.	Feb.	Mar	Total	Mal	Fem	Jan.	Feb.	Mar	Tot.	
	I. NORTHERN DIVISION.																					
	1. SHETLAND.																					
1	Bressay,	802	686	0	1	0	1	1	0	1	0	0	0	1	1	0	1	3	1	0	4	1
2	Delting,	1512	1389	1	4	0	5	3	2	4	1	1	3	1	5	3	2	0	0	2	2	2
3	Dunrossness, etc.—(1) Dunrossness,	1415	1375	1	1	1	3	1	2	3	0	4	0	1	5	0	5	1	2	1	4	3
	(2) Sandwick & Cunningsburgh,	2114	2116	6	6	4	16	7	9	16	0	2	1	2	5	1	4	2	2	0	4	
	(3) Fair Isle,	223	147	1	0	0	1	1	0	1	0	1	0	0	1	0	1	0	0	0	0	
4	Fetlar,	363	347	0	1	1	2	1	1	2	0	1	0	1	2	1	1	0	0	0	0	4
5	LERWICK—(1) LERWICK,	5013	5661	9	5	4	18	9	9	18	0	18	12	14	44	22	22	7	9	9	25	5
	(2) Burra Isles,	744	858	2	3	1	6	4	2	6	0	0	2	3	5	3	2	0	0	0	0	
6	Yell—(1) Mid and South Yell,	1798	1792	1	1	2	4	3	1	4	0	3	1	2	6	1	5	1	1	1	3	6
	(2) North Yell,	713	691	0	1	1	2	1	1	2	0	3	1	0	4	3	1	1	1	0	2	
7	Nesting, etc.—(1) Nesting,	776	726	0	0	1	1	0	1	1	0	2	0	4	6	2	4	1	0	1	2	7
	(2) Lunnasting,	719	655	1	1	1	3	2	1	2	1	3	2	3	8	3	5	0	3	0	3	
	(3) Whalsay,	927	975	2	2	4	8	6	2	8	0	3	1	2	6	3	3	1	0	0	1	
	(4) Whalsay Skerries,	167	124	0	0	0	0	0	0	0	0	0	0	0	0	0	0	0	0	0	0	
8	Northmavine,	2197	2014	2	2	1	5	3	2	5	0	8	7	6	21	8	13	0	0	1	1	8
9	Sandsting and Aithsting,	2562	2396	3	0	0	3	0	3	3	0	4	6	6	16	7	9	3	0	0	3	9
10	Tingwall, etc.—(1) Tingwall,	1515	1502	0	0	3	3	2	1	3	0	2	2	4	8	3	5	0	3	0	3	10
	(2) Whiteness & Weisdale,	814	771	3	3	2	8	3	5	8	0	1	1	3	5	1	4	1	0	0	1	
11	Unst,	2280	1946	5	3	4	12	7	5	10	2	0	2	5	7	5	2	3	0	0	3	11
12	Walls, etc.—(1) Walls,	1062	990	1	1	1	3	2	1	3	0	3	0	2	5	3	2	0	0	0	0	12
	(2) Sandness,	512	503	1	0	0	1	0	1	1	0	1	2	4	7	2	5	1	0	0	1	
	(3) Papa-Stour,	244	272	0	0	0	0	0	0	0	0	0	1	1	2	2	0	0	0	0	0	
	(4) Foula,	239	230	0	0	0	0	0	0	0	0	0	0	0	0	0	0	0	0	0	0	
	2. ORKNEY.																					
* 13	Birsay,	1524	1329	0	1	2	3	0	3	3	0	1	1	2	4	0	4	2	0	2	4	13
* 14	Deerness,	844	742	2	1	1	4	3	1	4	0	2	0	0	2	1	1	1	0	0	1	14
15	Eday and Pharay,	705	643	1	2	0	3	1	2	3	0	1	1	3	5	2	3	1	2	1	4	15
16	Evie and Rendall,	1233	1084	1	1	3	5	3	2	5	0	1	3	2	6	3	3	2	0	1	3	16
17	Firth and Stennes—(1) Firth,	731	700	5	0	2	7	5	2	7	0	2	2	1	5	2	3	2	1	0	3	17
	(2) Stennes,	594	570	0	1	1	2	1	1	2	0	2	3	0	5	3	2	0	1	1	2	
* 18	Harray,	735	675	3	1	0	4	3	1	4	0	0	0	1	1	1	0	0	0	0	0	18
19	Holm and Paplay,	950	818	1	0	4	5	1	4	5	0	0	0	0	0	0	0	0	1	0	1	19
20	Hoy and Græmsay,	537	485	1	1	1	3	2	1	3	0	1	2	0	3	1	2	0	1	2	3	20
21	KIRKWALL AND ST. OLA,	4755	4522	8	7	6	21	8	13	19	2	12	5	11	28	15	13	3	2	3	8	21
* 22	North Ronaldshay,	501	442	1	1	1	3	0	3	3	0	0	0	1	1	1	0	0	0	0	0	22

23	Orphir,	1001	877	2	3	2	7	3	4	7	0	1	0	0	1	1	0	0	0	0	0	23
24	Rousay and Egilshay,	988	829	1	3	3	7	4	3	7	0	2	1	0	3	2	1	0	1	0	1	24
* 25	St Andrews,	763	737	0	0	3	3	1	2	3	0	1	0	1	2	1	1	0	0	0	0	25
* 26	Sanday,	1929	1727	5	3	1	9	5	4	9	0	3	1	1	5	2	3	0	2	0	2	26
27	Sandwick,	1109	1071	2	1	3	6	5	1	6	0	1	2	1	4	3	1	1	0	0	1	27
28	Shapinshay,	903	769	2	0	1	3	2	1	3	0	0	0	0	0	0	0	2	0	1	3	28
29	South Ronaldshay and Burray,	3059	2707	9	7	5	21	8	13	20	1	4	6	4	14	7	7	2	1	1	4	29
30	STROMNESS,	2333	3180	4	7	5	16	7	9	15	1	3	3	0	12	5	7	1	0	0	1	30
31	Stronsay,	1309	1184	1	3	3	7	3	4	7	0	1	1	0	2	0	2	2	0	0	2	31
32	Walls, etc.—(1) Walls,	1006	926	1	4	2	7	4	3	6	1	1	1	1	3	2	1	3	0	0	3	32
	(2) Flotta,	499	431	1	0	0	1	0	1	1	0	0	1	1	2	2	0	0	1	1	2	
33	Westray, etc.—(1) Westray,	2108	1956	4	4	2	10	6	4	10	0	4	1	4	9	4	5	2	3	3	8	33
	(2) Papa-Westray,	337	295	0	1	0	1	0	1	1	0	0	2	0	2	1	1	2	1	0	3	
	3. CAITHNESS.																					
34	Bower,	1506	1453	1	4	1	6	2	4	5	1	0	1	2	3	2	1	0	0	1	1	34
† 35	Canisbay,	2168	2006	7	9	0	16	7	9	15	1	2	0	4	6	4	2	1	0	0	1	35
36	Dunnet,	1488	1232	2	1	3	6	3	3	4	2	3	1	1	5	2	3	0	0	0	0	36
37*a*	Halkirk,	2577	2355	1	6	4	11	6	5	8	3	5	3	3	11	6	5	0	0	0	0	37*a*
* 37*b*	Keiss,	1266	1110	1	0	2	3	3	0	3	0	2	0	2	4	1	3	1	1	0	2	37*b*
38	Latheron,	5875	5223	13	11	7	31	16	15	25	6	6	8	10	24	13	11	1	1	1	3	38
39	Olrig,	1837	1555	4	4	1	9	4	5	7	2	3	0	2	5	2	3	0	0	0	0	39
40	Reay,	1182	974	2	3	0	5	3	2	5	0	2	1	2	5	1	4	0	0	0	0	40
41	THURSO,	5825	5406	9	5	10	24	11	13	23	1	4	14	9	27	12	15	2	2	4	8	41
42	Watten,	1390	1230	4	2	0	6	3	3	6	0	0	0	5	5	1	4	0	0	1	1	42
† 43	WICK,	12063	11326	19	29	19	67	33	34	59	8	18	20	21	59	34	25	4	3	2	9	43
	4. SUTHERLAND.																					
44	Assynt—(1) Kirkton,	400	338	0	0	0	0	0	0	0	0	0	1	1	2	2	0	0	0	0	0	44
	(2) Stoer,	2151	2048	5	5	3	13	7	6	13	0	4	3	3	10	5	5	0	0	0	0	
45	Clyne,	1713	1724	2	5	2	9	7	2	9	0	0	6	5	11	5	6	0	0	0	0	45
46	Creich—(1) Bonar,	1436	1355	3	2	1	6	0	6	6	0	5	4	2	11	4	7	1	2	0	3	46
	(2) Rosehall,	577	481	1	1	1	3	1	2	3	0	1	1	0	2	1	1	0	0	0	0	
47	DORNOCH,	2331	2794	3	3	5	11	6	5	11	0	1	2	4	7	2	5	2	0	0	2	47
48	Durness,	960	870	0	1	0	1	0	1	1	0	0	0	1	1	1	0	0	0	0	0	48
49	Eddrachillis—(1) Scourie,	511	541	2	3	1	6	4	2	6	0	2	0	2	4	3	1	0	0	0	0	49
	(2) Kinlochbervie,	898	877	1	2	0	3	2	1	3	0	0	3	0	3	1	2	0	1	0	1	
50	Farr—(1) Kirkton,	1081	1025	2	0	1	3	1	2	3	0	2	1	2	5	3	2	0	0	0	0	50
	(2) Strathy,	1669	1532	5	1	4	10	6	4	10	0	2	1	4	7	4	3	1	0	1	2	
51	Golspie,	1451	1665	1	7	0	8	3	5	8	0	1	3	0	4	2	2	0	0	0	0	51
52	Kildonan,	1828	1772	3	1	2	6	3	3	6	0	3	5	2	10	3	7	3	1	1	5	52
53	Lairg,	1169	1081	1	1	2	4	4	0	4	0	4	0	1	5	2	3	0	1	1	2	53
54	Loth,	528	449	0	0	5	5	2	3	1	4	0	0	2	2	1	1	2	0	0	2	54
55	Rogart,	1268	1105	0	0	3	3	2	1	2	1	2	2	1	5	2	3	0	0	1	1	55
56	Tongue,	1925	1783	3	1	4	8	2	6	8	0	2	2	2	6	3	3	0	0	0	0	56

N.B.—Districts containing Parliamentary or Royal Burghs are printed in capitals, thus—EDINBURGH. Districts containing Police Burghs or Towns of 2000 Inhabitants and upwards are printed in small capitals, thus—CARLUKE.

An asterisk "*" is prefixed to those Districts which have different names from the Parishes in which they are situated, or which comprise more, or parts of more than one Parish. The component parts of these Districts will be found on page 45. A dagger "†" is prefixed to those Districts which consist of

No. of Dist.	REGISTRATION DISTRICTS.	POPULATION. Census 1891	POPULATION. Census 1901	BIRTHS. Jan.	Feb.	Mar	Total	Males	Fem.	Legit.	Illegit.	DEATHS. Jan.	Feb.	Mar	Total	Mal	Fem	MARRIAGES. Jan.	Feb.	Mar	Tot.	No. of Dist.
	II. NORTH-WESTERN DIVISION.																					
	5. Ross and Cromarty.																					
	Mainland.																					
57	Alness,	1039	956	1	1	1	3	1	2	2	1	0	3	0	3	2	1	1	0	0	1	57
* 58	Applecross—(1) Applecross,	890	813	2	4	3	9	3	6	9	0	1	1	0	2	1	1	1	1	0	2	58
	(2) Shieldaig,	987	864	4	2	1	7	4	3	7	0	1	2	2	5	2	3	0	0	0	0	
59*a*	Avoch,	1817	1852	6	4	3	13	6	7	11	2	3	2	1	6	2	4	2	0	0	2	59*a*
* 59*b*	Carnoch,	249	235	0	0	0	0	0	0	0	0	0	0	1	1	1	0	0	0	0	0	59*b*
† 60	Contin—(1) Contin,	592	516	1	0	0	1	1	0	1	0	3	1	1	5	2	3	0	0	0	0	60
	(2) Kinlochluichart,	630	589	0	0	0	0	0	0	0	0	1	0	1	2	1	1	0	0	0	0	
61	CROMARTY,	2007	1848	2	3	2	7	2	5	7	0	3	2	1	6	2	4	0	0	0	0	61
62	DINGWALL,	2576	2758	2	4	6	12	7	5	12	0	6	6	4	16	9	7	2	1	2	5	62
63	Edderton,	642	577	0	1	1	2	0	2	2	0	1	0	0	1	0	1	0	0	1	1	63
64	Fearn,	1900	1761	5	3	2	10	8	2	9	1	3	4	4	11	4	7	1	0	0	1	64
65	Fodderty,	1897	1787	1	2	3	6	2	4	5	1	1	0	3	4	2	2	1	0	0	1	65
† 66	Gairloch—(1) Northern,	1317	1118	4	1	6	11	7	4	11	0	3	5	2	10	4	6	0	1	0	1	66
	(2) Southern,	2773	2617	2	2	4	8	4	4	8	0	3	5	0	8	2	6	1	1	1	3	
67	Glenshiel,	394	343	0	0	0	0	0	0	0	0	0	0	0	0	0	0	0	0	0	0	67
68	Killearnan,	951	933	1	3	1	5	3	2	5	0	3	6	2	11	1	10	0	0	0	0	68
69	Kilmuir-Easter,	1024	985	2	3	2	7	4	3	7	0	2	1	1	4	2	2	1	0	0	1	69
70	Kiltearn,	1301	1258	2	1	2	5	5	0	5	0	2	3	3	8	4	4	0	0	0	0	70
71	Kincardine—(1) Kincardine,	1078	1005	0	0	0	0	0	0	0	0	3	0	0	3	0	3	1	0	0	1	71
	(2) Strathoykel,	339	260	1	0	1	2	1	1	1	1	0	1	1	2	1	1	0	0	0	0	
72	Kintail,	588	491	0	0	2	2	0	2	2	0	0	1	1	2	0	2	0	0	0	0	72
73	Knockbain,	1667	1504	4	3	3	10	4	6	10	0	2	0	1	3	1	2	1	0	0	1	73
74	Lochalsh,	1868	1830	4	3	2	9	2	7	9	0	6	4	1	11	4	7	1	0	0	1	74
75	Lochbroom—(1) Lochbroom,	2836	2322	4	5	3	12	6	6	11	1	4	4	1	9	2	7	0	0	1	1	75
	(2) Coigach,	1074	885	1	0	1	2	1	1	2	0	1	1	1	3	2	1	1	2	0	3	
76	Lochcarron,	1642	1442	1	1	3	5	4	1	5	0	6	0	2	8	5	3	0	0	0	0	76
77	Logie-Easter,	870	819	3	1	0	4	0	4	4	0	2	0	2	4	1	3	0	0	0	0	77
78	Nigg,	930	892	0	3	2	5	3	2	5	0	2	2	1	5	4	1	0	0	0	0	78
79	Resolis,	1339	1036	1	2	0	3	1	2	2	1	3	3	3	9	4	5	0	1	2	3	79
80	ROSEMARKIE,	1343	1465	1	1	3	5	3	2	5	0	4	4	3	11	6	5	0	1	1	2	80
81	Rosskeen,	3480	3460	4	2	9	15	9	6	15	0	8	4	6	18	9	9	1	1	1	3	81
82	TAIN,	2818	2756	5	2	6	13	8	5	10	3	3	10	9	22	7	15	1	2	0	3	82
83	Tarbat,	1703	1358	0	3	5	8	5	3	7	1	2	2	1	5	2	3	1	0	0	1	83
84	Urquhart and Logie-Wester,	2328	2102	3	6	2	11	3	8	10	1	6	3	6	15	4	11	0	1	0	1	84
† 85	Urray,	2248	2064	4	1	3	8	2	6	8	0	2	2	3	7	2	5	2	1	2	5	85

	Insular.																						
†86*a*	Barvas,	5699	5915	13	9	15	37	21	16	35	2	16	10	7	33	13	20	6	8	4	18	86*a*
*86*b*	Carloway,	2959	3076	10	6	12	28	15	13	27	1	5	2	6	13	4	9	4	1	1	6	86*b*
*87	Lochs,	4717	4768	6	14	11	31	18	13	31	0	7	12	7	26	15	11	3	4	2	9	87
88	STORNOWAY,	11799	12983	41	26	32	99	49	50	96	3	12	12	14	38	22	16	7	5	7	19	88
†89	Uig,	2416	2207	3	0	5	8	6	2	8	0	4	1	1	6	6	0	0	2	1	3	89
	6. INVERNESS.																					
	Mainland.																					
90*a*	Abernethy and Kincardine,	1354	1279	3	1	1	5	3	2	3	2	1	2	2	5	2	3	1	0	0	1	90*a*
90*b*	Alvie,	656	533	2	0	0	2	1	1	2	0	0	0	2	2	1	1	0	0	0	0	90*b*
91*a*	Ardersier,	1914	1594	2	3	6	11	6	5	10	1	2	3	2	7	2	5	1	0	0	1	91*a*
†91*b*	Arisaig,	929	1079	2	2	1	5	3	2	5	0	2	2	1	5	4	1	1	1	0	2	91*b*
92*a*	Boleskine, etc.—(1) Boleskine,	508	838	3	1	3	7	4	3	7	0	2	2	1	5	4	1	1	0	0	1	92*a*
	(2) Fort-Augustus or Abertarff,	930	1005	1	2	2	5	3	2	5	0	2	3	1	6	3	3	0	0	0	0	
*92*b*	Cannich,	522	484	1	0	1	2	1	1	2	0	1	0	1	2	2	0	0	0	0	0	92*b*
93	Cromdale and Inverallan (now 128 *infra*).																					93
94	Croy and Dalcross,	1225	1149	0	2	2	4	3	1	4	0	0	0	0	0	0	0	0	0	0	0	94
95	Daviot and Dunlichty,	1106	999	0	1	0	1	1	0	1	0	3	2	3	8	6	2	0	0	0	0	95
96*a*	Dores,	923	835	0	1	2	3	2	1	3	0	0	0	2	2	1	1	0	0	0	0	96*a*
96*b*	Duthil, etc.—(1) Duthil,	2165	1788	2	5	1	8	4	4	7	1	2	2	0	4	1	3	0	0	1	1	96*b*
	(2) Rothiemurchus,	266	207	0	0	0	0	0	0	0	0	1	0	0	1	0	1	0	0	0	0	
97	Glenelg—(1) Glenelg,	644	543	1	1	1	3	3	0	2	1	2	1	1	4	2	2	0	0	0	0	97
	(2) Knoydart,	415	309	1	0	1	2	0	2	2	0	0	0	1	1	0	1	0	1	0	1	
	(3) North Morar,	444	651	2	1	1	4	3	1	4	0	0	2	1	3	3	0	1	1	0	2	
98	INVERNESS,	24186	27046	51	47	51	149	80	69	137	12	49	53	47	149	69	80	16	11	17	44	98
99	Kilmonivaig—(1) Glengarry,	501	617	0	0	0	0	0	0	0	0	1	0	1	2	0	2	0	0	0	0	99
	(2) Lochaber,	1704	1435	1	1	1	3	2	1	3	0	1	3	2	6	3	3	1	0	1	2	
†100	Kilmorack,	1906	1814	1	2	3	6	2	4	5	1	5	5	5	15	6	9	1	1	2	4	100
†101	Kiltarlity,	1587	1628	2	1	4	7	3	4	4	3	1	0	2	3	2	1	0	0	0	0	101
102	KINGUSSIE AND INSH,	1941	2194	2	5	6	13	7	6	12	1	1	3	2	6	2	4	1	0	1	2	102
103	Kirkhill,	1307	1296	1	4	2	7	3	4	6	1	0	2	1	3	2	1	0	0	0	0	103
104	Laggan,	857	738	1	0	0	1	1	0	1	0	0	1	2	3	1	2	0	0	0	0	104
105	Moy and Dalarossie,	730	761	0	1	0	1	1	0	1	0	1	0	0	1	1	0	0	0	0	0	105
106	Petty,	1298	1291	1	0	1	2	1	1	2	0	4	1	1	6	4	2	1	0	1	2	106
107	Urquhart, etc.—(1) Urquhart,	1663	1499	1	4	1	6	3	3	6	0	1	1	8	10	4	6	0	0	1	1	107
	(2) Glenmoriston,	377	329	0	0	0	0	0	0	0	0	1	1	3	5	4	1	0	0	0	0	
	Insular.																					
108	Barra,	2365	2545	6	3	5	14	7	7	13	1	1	5	4	10	3	7	2	0	0	2	108
109	Bracadale—(1) Bracadale,	386	384	3	0	1	4	2	2	3	1	0	2	0	2	0	2	0	0	0	0	109
	(2) Minginish,	534	488	0	0	0	0	0	0	0	0	0	0	0	0	0	0	0	0	0	0	
110	Duirinish—(1) Duirinish,	3056	2610	3	4	3	10	7	3	9	1	7	8	5	20	10	10	1	0	1	2	110
	(2) Waternish,	877	757	1	1	0	2	2	0	2	0	1	3	1	5	1	4	0	2	1	3	
111	Harris—(1) North Harris,	2981	3191	11	8	4	23	10	13	21	2	5	7	8	20	5	15	3	1	2	6	111
	(2) South Harris,	1468	1476	5	5	3	13	5	8	12	1	2	7	2	11	5	6	1	1	0	2	
	(3) Bernera,	504	527	1	0	0	1	0	1	1	0	0	0	0	0	0	0	1	0	0	1	
	(4) St Kilda,‡	71	77	–	–	–	–	–	–	–	–	–	–	–	–	–	–	–	–	–	–	

‡ The Returns from the remote Island of St Kilda are received with so much irregularity, that they appear only in the Detailed Annual Reports.

No. of Dist.	REGISTRATION DISTRICTS.	POPULATION. Census 1891	POPULATION. Census 1901	BIRTHS. Jan.	Feb.	Mar	Total	Males	Fem.	Legit.	Illegit.	DEATHS. Jan.	Feb.	Mar	Total	Mal	Fem	MARRIAGES. Jan.	Feb.	Mar	Tot.	No. of Dist.
	INVERNESS—*continued.*																					
*112	Kilmuir—(1) Kilmuir,	1148	948	3	3	3	9	4	5	9	0	1	2	2	5	4	1	1	1	0	2	112
	(2) Stenscholl,	1261	1185	2	2	0	4	1	3	4	0	2	4	1	7	4	3	0	1	1	2	
113	North Uist,	4187	3891	9	8	8	25	10	15	23	2	3	3	4	10	2	8	4	2	4	10	113
114	Portree—(1) Portree,	2506	2152	5	3	3	11	5	6	11	0	2	8	7	17	8	9	0	1	0	1	114
	(2) Raasay,	670	629	1	0	1	2	0	2	2	0	0	0	0	0	0	0	0	0	0	0	
115	Sleat,	1843	1665	2	4	1	7	5	2	7	0	6	1	4	11	10	1	0	0	1	1	115
116	Small Isles,	436	495	2	3	0	5	1	4	5	0	0	1	0	1	0	1	0	1	0	1	116
†117	Snizort—(1) North,	665	614	1	2	1	4	4	0	4	0	1	2	1	4	2	2	1	0	0	1	117
	(2) South,	1228	1035	2	2	0	4	1	3	4	0	2	2	0	4	2	2	1	1	0	2	
118	South Uist—(1) Benbecula,	1659	1497	3	1	3	7	3	4	7	0	3	2	2	7	4	3	2	1	0	3	118
	(2) Howmore,	1879	1726	3	4	2	9	6	3	8	1	1	1	2	4	1	3	3	1	0	4	
	(3) Boisdale,	2283	2293	4	5	10	19	11	8	19	0	3	7	5	15	8	7	1	1	0	2	
119	Strath,	2399	2152	4	2	2	8	4	4	8	0	3	6	4	13	4	9	1	0	1	2	119
	III. NORTH-EASTERN DIVISION.																					
	7. NAIRN.																					
120	Ardclach,	942	772	1	2	3	6	3	3	5	1	4	2	2	8	4	4	0	0	0	0	120
121	Auldearn,	1315	1292	4	1	1	6	3	3	6	0	1	1	0	2	1	1	1	1	0	2	121
122	Cawdor,	1009	925	1	2	5	8	5	3	7	1	0	1	2	3	1	2	0	0	0	0	122
123	NAIRN,	5250	5732	12	8	9	29	14	15	26	3	6	9	6	21	7	14	4	4	1	9	123
	8. ELGIN (OR MORAY).																					
124	Abernethy and Kincardine (now 90*a supra*).																					124
125	Alves,	1096	1025	3	3	3	9	6	3	8	1	1	3	2	6	3	3	1	1	0	2	125
† 126	Bellie,	1914	1801	1	5	3	9	4	5	7	2	0	2	2	4	2	2	1	1	1	3	126
127	Birnie,	405	356	1	0	2	3	1	2	3	0	0	0	0	0	0	0	0	0	0	0	127
128	CROMDALE, etc.—																					128
	(1) Cromdale and Advie,	1016	1048	3	1	2	6	4	2	6	0	1	2	0	3	1	2	0	1	0	1	
	(2) INVERALLAN,	2010	2181	4	1	1	6	2	4	6	0	1	3	4	8	3	5	0	0	0	0	
129	Dallas,	860	738	4	2	1	7	3	4	5	2	1	0	2	3	0	3	0	0	0	0	129
130	DRAINIE,	3922	4380	25	6	11	42	27	15	41	1	3	2	8	13	10	3	6	0	0	6	130
131	DUFFUS—(1) BURGHEAD,	2284	2125	4	1	1	6	2	4	4	2	3	3	2	8	4	4	0	1	0	1	131
	(2) Duffus,	2015	1940	9	3	2	14	6	8	11	3	4	4	3	11	6	5	1	0	1	2	
132	Duthil, etc. (now 96*b supra*).																					132
133	Dyke,	1044	1049	2	1	2	5	2	3	3	2	4	0	1	5	1	4	0	1	1	2	133
134	Edinkillie,	1032	869	1	0	2	3	2	1	3	0	3	1	0	4	2	2	0	1	0	1	134
*135	ELGIN,	10473	11560	24	20	20	64	36	28	56	8	23	14	14	51	21	30	2	4	5	11	135

†136	NEW SPYNIE,	542	661	2	6	3	11	5	6	7	4	5	3	4	12	7	5	0	1	0	1	136
137	FORRES,	4801	5241	15	11	10	36	21	15	30	6	7	4	5	16	8	8	2	2	4	8	137
138	Kinloss,	958	929	2	0	3	5	3	2	5	0	4	2	1	7	4	3	0	0	0	0	138
139	Knockando,	1712	1756	4	3	7	14	10	4	10	4	0	1	7	8	3	5	1	0	0	1	139
140	Rafford,	982	934	2	2	2	6	3	3	5	1	1	3	2	6	2	4	0	0	0	0	140
141	ROTHES,	2299	2361	7	3	2	12	5	7	8	4	5	5	2	12	6	6	0	0	0	0	141
† 142	St Andrews-Lhanbryde,	1277	1209	1	3	2	6	4	2	5	1	2	3	1	6	2	4	1	0	0	1	142
143	Speymouth,	616	619	1	1	1	3	2	1	3	0	1	0	1	2	1	1	0	0	0	0	143
144	Urquhart—(1) Urquhart,	1149	977	1	1	0	2	1	1	1	1	2	1	0	3	1	2	1	1	1	3	144
	(2) Garmouth,	768	740	3	2	0	5	3	2	4	1	2	1	3	6	5	1	0	0	0	0	
	9. BANFF.																					
†145	ABERLOUR,	2072	2538	2	3	7	12	9	3	11	1	6	6	1	13	5	8	2	0	0	2	145
146	Alvah,	1435	1281	4	4	4	12	5	7	11	1	2	0	1	3	3	0	1	0	0	1	146
147*a*	BANFF,	4763	4546	10	6	13	29	16	13	24	5	8	7	5	20	9	11	2	0	3	5	147*a*
147*b*	Boharm,	1266	1128	0	3	3	6	4	2	6	0	0	3	0	3	1	2	1	0	0	1	147*b*
148	Botriphnie,	729	754	4	1	2	7	4	3	6	1	1	1	0	2	2	0	1	0	0	1	148
149*a*	Boyndie,	2113	2005	4	1	2	7	4	3	6	1	3	1	2	6	4	2	0	0	1	1	149*a*
149*b*	Cabrach,	646	581	1	2	1	4	2	2	3	1	0	2	0	2	0	2	0	0	0	0	149*b*
† 150	CULLEN,	2100	1936	3	5	2	10	5	5	8	2	1	2	1	4	2	2	0	1	0	1	150
151	Deskford,	745	714	0	2	1	3	1	2	3	0	0	0	2	2	1	1	1	0	0	1	151
* 152	Enzie,	2460	2277	5	8	2	15	6	9	12	3	1	1	2	4	2	2	0	1	0	1	152
153	FORDYCE—(1) Ferdyce,	1994	1850	4	0	5	9	3	6	9	0	0	1	2	3	2	1	1	0	0	1	153
	(2) PORTSOY,	2274	2091	2	5	2	9	5	4	7	2	3	8	6	17	8	9	0	0	0	0	
154	Forglen,	714	653	4	0	1	5	3	2	4	1	1	0	0	1	1	0	0	0	0	0	154
155*a*	GAMRIE—(1) Gamrie,	2839	2557	4	3	7	14	8	6	12	2	2	1	2	5	2	3	2	0	0	2	155*a*
	(2) MACDUFF,	4164	3852	9	7	10	26	12	14	20	6	3	8	8	19	8	11	3	1	0	4	
* 155*b*	Glenrinnes,	374	337	3	2	1	6	3	3	4	2	0	0	1	1	0	1	0	1	0	1	155*b*
156	Grange,	1685	1673	3	4	3	10	4	6	8	2	2	1	3	6	2	4	0	0	0	0	156
157	Inveravon—(1) Inveravon,	842	760	4	4	4	12	9	3	9	3	0	1	1	2	2	0	0	0	0	0	157
	(2) Glenlivat,	1477	1441	2	4	4	10	3	7	9	1	0	0	0	0	0	0	1	1	0	2	
158	Inverkeithny,	826	769	3	3	6	12	6	6	9	3	1	1	1	3	1	2	1	0	0	1	158
159	KEITH,	6704	6828	9	15	17	41	22	19	33	8	10	8	13	31	14	17	3	0	1	4	159
160	Kirkmichael, etc.—(1) Kirkmichael,	348	353	1	2	0	3	0	3	3	0	1	2	1	4	3	1	0	0	0	0	160
	(2) Tomintoul,	695	682	1	0	2	3	3	0	2	1	1	2	3	6	4	2	0	0	0	0	
161	MARNOCH,	3006	2851	9	8	4	21	9	12	15	6	2	5	3	10	4	6	0	0	0	0	161
† 162	MORTLACH,	2754	3170	6	6	14	26	15	11	24	2	7	11	3	21	12	9	0	0	0	0	162
163	Ordiquhill,	684	642	1	1	0	2	1	1	1	1	0	1	0	1	0	1	2	0	1	3	163
† 164	RATHVEN,	9095	10133	33	36	14	83	48	35	76	7	23	17	18	58	27	31	4	2	1	7	164
165	Rothiemay,	1291	1252	6	3	9	18	8	10	12	6	1	1	2	4	3	1	1	1	0	2	165
166	St Fergus (now 237*c* *infra*).																					166
* 167	SEAFIELD,	1885	2135	9	6	3	18	11	7	16	2	3	2	1	6	6	0	1	0	2	3	167
	10. ABERDEEN.																					
† 168	ABERDEEN—(1) St Nicholas,	51748	52053	170	128	159	457	228	229	413	44	110	113	138	361	179	182	79	53	52	184	168
	(2) St Machar,	61436	80911	157	159	216	532	265	267	495	37	131	121	168	420	194	226	37	24	35	96	

No. of Dist.	REGISTRATION DISTRICTS.	POPULATION.		BIRTHS.								DEATHS.						MARRIAGES.				No. of Dist.
		Census 1891	Census 1901	Jan.	Feb.	Mar	Total	Males	Fem.	Legit.	Illegit	Jan.	Feb.	Mar	Total	Mal	Fem	Jan.	Feb.	Mar	Tot.	
	ABERDEEN—*continued.*																					
	(3) Woodside,	6108	8115	26	18	30	74	33	41	68	6	12	9	16	37	18	19	5	1	3	9	
	(4) Old Aberdeen,	2603	2949	9	2	8	19	8	11	15	4	7	4	6	17	4	13	1	3	3	7	
† 169	Aberdour,	1751	1496	4	4	2	10	2	8	10	0	3	7	0	10	3	7	0	0	1	1	169
170	Aboyne,	1403	1477	4	4	2	10	9	1	9	1	0	1	3	4	2	2	0	0	0	0	170
171*a*	Alford,	1402	1486	2	3	3	8	3	5	7	1	1	0	0	1	1	0	1	0	0	1	171*a*
* 171*b*	Ardallie,	1220	1080	4	3	2	9	6	3	6	3	2	4	1	7	4	3	0	1	0	1	171*b*
172	Auchindoir,	1374	1216	4	3	5	12	8	4	8	4	0	6	1	7	4	3	0	3	0	3	172
† 173	Auchterless,	1698	1623	6	1	4	11	8	3	9	2	2	0	2	4	1	3	0	0	0	0	173
174	Belhelvie,	1613	1614	5	3	7	15	9	6	13	2	4	2	2	8	5	3	0	0	0	0	174
175	Birse,	1154	1085	1	2	2	5	4	1	4	1	2	1	1	4	1	3	0	0	1	1	175
176	Bourtie,	454	408	2	0	1	3	2	1	3	0	1	0	0	1	1	0	0	0	0	0	176
177	Cabrach (now 149*b supra*).																					177
178	Cairney,	1399	1283	2	5	7	14	6	8	11	3	3	3	2	8	1	7	0	0	0	0	178
179	Chapel of Garioch,	1690	1559	0	1	5	6	5	1	6	0	3	3	2	8	3	5	0	1	1	2	179
180	Clatt,	458	425	1	2	3	6	4	2	5	1	1	1	0	2	0	2	0	0	0	0	180
181	Cluny,	1196	1207	2	2	5	9	5	4	6	3	1	1	3	5	2	3	0	0	0	0	181
182	Coull,	746	684	1	1	0	2	2	0	2	0	0	0	0	0	0	0	1	0	0	1	182
183	Crathie, etc.—(1) Braemar,	835	846	0	0	2	2	0	2	2	0	3	2	2	7	3	4	0	0	0	0	183
	(2) Crathie,	699	606	0	1	0	1	0	1	1	0	2	1	0	3	1	2	0	0	0	0	
†184	Crimond,	808	719	2	1	1	4	3	1	3	1	0	2	0	2	2	0	1	1	0	2	184
†185	Cruden,	3154	3060	9	11	11	31	14	17	26	5	1	7	6	14	7	7	0	2	1	3	185
186	Culsamond,	791	683	2	1	2	5	4	1	5	0	0	0	1	1	0	1	0	0	0	0	186
187	Daviot,	520	568	1	1	0	2	0	2	2	0	1	1	0	2	0	2	0	0	0	0	187
188	Drumblade,	956	948	1	3	3	7	3	4	5	2	0	0	0	0	0	0	0	0	0	0	188
189	Drumoak,	869	865	1	1	0	2	1	1	2	0	1	2	0	3	2	1	0	0	0	0	189
190	Dyce,	1343	1482	2	4	5	11	9	2	11	0	0	2	2	4	2	2	0	0	0	0	190
191	Echt,	1207	1249	2	4	3	9	3	6	7	2	0	0	1	1	0	1	0	0	1	1	191
†192	ELLON,	3194	3395	11	4	4	19	8	11	16	3	6	3	4	13	10	3	3	1	1	5	192
193	Fintray,	999	866	1	2	1	4	4	0	4	0	1	1	1	3	0	3	0	0	0	0	193
†194	Forgue,	1258	1107	2	1	5	8	5	3	7	1	0	1	0	1	0	1	0	0	0	0	194
195	Foveran,	1945	1793	0	5	1	6	2	4	5	1	4	5	1	10	3	7	0	0	1	1	195
196	FRASERBURGH,	8092	9715	24	15	25	64	34	30	61	3	11	12	12	35	15	20	3	0	2	5	196
†197	Fyvie,	3050	2774	4	4	5	13	6	7	10	3	4	0	5	9	3	6	0	0	0	0	197
198	Gartly,	928	862	2	0	3	5	2	3	4	1	1	1	0	2	2	0	0	0	0	0	198
199	Glass,	964	809	3	2	0	5	4	1	5	0	1	1	0	2	1	1	0	0	0	0	199
200	Glenbucket,	408	403	1	0	3	4	1	3	2	2	1	0	2	3	0	3	0	0	0	0	200
†201	GLENMUICK, TULLICH, AND GLENGAIRN,	2152	2347	6	11	3	20	14	6	20	0	2	5	3	10	4	6	0	0	0	0	201

202	HUNTLY,	4583	4899	9	10	14	33	19	14	28	5	8	11	8	27	11	16	4	1	1	6	202
203	Insch,	1384	1408	1	2	5	8	3	5	5	3	0	2	2	4	2	2	2	1	0	3	203
204	INVERURIE,	2954	3491	10	7	11	28	16	12	21	7	1	5	6	12	2	10	2	2	4	8	204
205	Keig,	748	626	1	2	5	8	6	2	7	1	0	1	1	2	2	0	0	0	0	0	205
206	Keith-hall,	822	803	4	0	1	5	3	2	5	0	1	3	0	4	2	2	1	0	0	1	206
207	Kemnay,	1799	2084	4	8	9	21	10	11	20	1	4	1	1	6	2	4	2	0	3	5	207
208	Kildrummy,	569	574	1	2	2	5	1	4	3	2	0	0	0	0	0	0	1	1	0	2	208
209	Kincardine O'Neil,	1830	2005	2	3	10	15	8	7	14	1	3	1	2	6	1	5	1	1	0	2	209
210*a*	King-Edward—(1) King-Edward,	982	897	1	0	1	2	2	0	2	0	0	0	1	1	1	0	0	0	0	0	210*a*
	(2) New Byth,	1732	1537	3	2	4	9	2	7	4	5	1	1	3	5	0	5	2	0	0	2	
*210*b*	Kininmonth,	1004	934	2	3	2	7	4	3	6	1	0	2	1	3	1	2	0	0	1	1	210*b*
211	Kinnellar,	580	551	1	0	1	2	1	1	2	0	0	0	3	3	2	1	1	0	0	1	211
212	Kinnethmont,	932	920	1	1	4	6	2	4	4	2	0	2	1	3	1	2	0	0	2	2	212
213	KINTORE,	2409	2553	6	4	9	19	10	9	18	1	1	3	1	5	3	2	1	0	0	1	213
214	Leochel-Cushnie,	1146	1018	3	4	2	9	6	3	8	1	0	0	0	0	0	0	0	0	0	0	214
215	Leslie,	461	443	1	1	1	3	0	3	3	0	0	1	1	2	0	2	0	0	0	0	215
216	Logie-Buchan,	763	651	1	1	1	3	2	1	3	0	0	1	0	1	1	0	0	0	0	0	216
* 217	Logie-Coldstone and Cromar,	1085	974	1	1	1	3	1	2	1	2	2	3	0	5	1	4	0	0	0	0	217
† 218	Longside,	2966	2697	6	9	7	22	11	11	20	2	3	4	3	10	5	5	3	0	1	4	218
† 219	Lonmay,	1710	1622	6	4	2	12	6	6	11	1	2	3	1	6	3	3	1	0	0	1	219
220	Lumphanan,	992	966	1	4	1	6	4	2	4	2	1	1	0	2	1	1	1	0	0	1	220
221	Methlic,	1905	1692	2	1	1	4	4	0	4	0	1	3	0	4	2	2	0	1	0	1	221
222*a*	Midmar,	1081	1000	2	3	1	6	0	6	6	0	1	0	1	2	2	0	0	0	0	0	222*a*
* 222*b*	Millbrex,	1291	1207	4	2	5	11	2	9	9	2	0	2	1	3	2	1	0	0	0	0	222*b*
† 223	Monquhitter,	2220	2170	6	2	5	13	7	6	10	3	4	5	4	13	8	5	1	0	0	1	223
224	Monymusk,	1025	1106	5	3	2	10	8	2	8	2	1	0	1	2	1	1	0	0	0	0	224
† 225	New Deer,	3732	3706	8	14	8	30	20	10	24	6	5	8	5	18	10	8	0	1	1	2	225
226	NEWHILLS,	5526	5753	15	15	10	40	21	19	38	2	4	5	7	16	7	9	1	0	1	2	226
227*a*	New Machar,	1432	1393	5	4	6	15	7	8	14	1	1	3	3	7	3	4	2	0	0	2	227*a*
* 227*b*	New Pitsligo,	2436	2332	8	7	4	19	6	13	14	5	4	0	5	9	2	7	2	0	0	2	227*b*
† 228*a*	Old Deer,	3395	3144	6	7	8	21	10	11	19	2	4	3	8	15	5	10	1	3	0	4	228*a*
228*b*	Old Machar,	1432	1457	4	6	4	14	7	7	12	2	1	1	2	4	4	0	0	0	1	1	228*b*
229	OLD MELDRUM,	2019	1855	3	5	7	15	10	5	13	2	1	3	0	4	1	3	4	0	1	5	229
230	Oyne,	883	770	3	2	2	7	4	3	5	2	1	1	1	3	1	2	0	0	0	0	230
* 231	PETERCULTER—																					231
	(1) EAST PETERCULTER,																					
	Aberdeen portion,	107	89	0	0	0	0	0	0	0	0	0	0	0	0	0	0	0	0	0	0	
	Landward,	1685	2125	5	3	1	9	5	4	8	1	5	1	4	10	4	6	0	1	0	1	
	(2) West Peterculter,	1837	2815	2	3	9	14	9	5	14	0	2	4	3	9	5	4	0	0	0	0	
232	PETERHEAD—(1) PETERHEAD,	13975	13705	47	37	23	107	58	49	95	12	22	25	18	65	30	35	10	3	6	19	232
	(2) Boddam,	1855	1441	2	3	6	11	6	5	9	2	4	2	2	8	4	4	0	1	0	1	
233	PITSLIGO,	2290	2307	9	7	3	19	11	8	17	2	4	4	3	11	5	6	0	0	0	0	233
234	Premnay,	930	926	1	5	3	9	5	4	7	2	1	1	3	5	3	2	1	0	1	2	234
235	Rathen—(1) Rathen,	1164	1012	1	1	2	4	1	3	2	2	2	1	0	3	2	1	0	0	0	0	235
	(2) Inverallochy,	1463	1565	2	3	3	8	5	3	7	1	0	1	4	5	2	3	2	0	0	2	
236	Rayne,	1225	1097	4	1	4	9	7	2	8	1	0	1	4	5	3	2	0	0	1	1	236
237*a*	Rhynie,	1043	1005	3	5	1	9	6	3	6	3	1	1	2	4	3	1	0	0	1	1	237*a*

No. of Dist.	REGISTRATION DISTRICTS.	POPULATION. Census 1891	POPULATION. Census 1901	BIRTHS. Jan.	Feb.	Mar	Total	Males	Fem.	Legit.	Illegit.	DEATHS. Jan.	Feb.	Mar	Total	Mal.	Fem.	MARRIAGES. Jan.	Feb.	Mar	Tot.	No. of Dist.
	ABERDEEN—*continued.*																					
*237*b*	Savoch,	1891	1736	4	3	1	8	6	2	6	2	1	5	3	9	3	6	0	0	0	0	237*b*
237*c*	St Fergus,	1318	1194	2	2	1	5	3	2	3	2	0	4	2	6	1	5	0	0	1	1	237*c*
238	Skene,	1673	1546	2	1	2	5	2	3	5	0	2	1	5	8	2	6	1	0	0	1	238
239	Slains,	1279	936	1	4	1	6	4	2	4	2	2	4	1	7	3	4	0	0	0	0	239
240	Strathdon,	1220	1096	2	2	1	5	3	2	5	0	1	1	2	4	1	3	0	0	0	0	240
†241	Strichen,	2246	2033	3	1	8	12	7	5	9	3	5	3	5	13	9	4	1	0	1	2	241
242	Tarland,	736	733	2	1	3	6	3	3	5	1	3	2	2	7	3	4	1	0	0	1	242
†243	Tarves,	2196	2101	4	11	7	22	6	16	19	3	1	2	3	6	2	4	1	0	1	2	243
244	Tough,	675	675	1	1	4	6	4	2	4	2	0	0	1	1	0	1	0	0	1	1	244
245	Towie,	939	938	4	0	2	6	4	2	4	2	1	0	3	4	2	2	0	0	0	0	245
246	Tullynessle and Forbes,	975	903	1	1	0	2	0	2	1	1	3	2	2	7	2	5	1	0	0	1	246
247	TURRIFF,	4253	4139	11	4	16	31	14	17	28	3	2	3	7	12	5	7	0	4	0	4	247
†248	Tyrie,	795	747	0	0	0	0	0	0	0	0	0	3	1	4	3	1	1	0	0	1	248
249*a*	Udny,	1677	1564	7	2	4	13	4	9	8	5	2	2	2	6	3	3	1	1	0	2	249*a*
*249*b*	Ythan Wells,	1136	1005	1	5	1	7	3	4	6	1	0	0	2	2	1	1	0	0	0	0	249*b*
	II. KINCARDINE.																					
250	Arbuthnott,	795	698	0	2	1	3	2	1	3	0	1	0	3	4	1	3	1	0	0	1	250
251	Banchory-Devenick—																					251
	(1) Banchory-Devenick,	500	508	1	2	1	4	2	2	4	0	0	1	0	1	1	0	0	0	0	0	
	(2) Portlethen,	1481	1218	2	5	3	10	5	5	9	1	2	2	0	4	2	2	0	1	0	1	
252	BANCHORY-TERNAN,	3193	3449	2	9	5	16	10	6	15	1	5	5	5	15	9	6	1	4	1	6	252
253	Benholm,	1552	1426	3	3	6	12	6	6	10	2	4	1	5	10	4	6	1	0	1	2	253
254	BERVIE,	2387	2523	5	4	2	11	6	5	11	0	6	4	5	15	7	8	5	1	2	8	254
255	DUNNOTTAR,	2739	2533	5	6	6	17	7	10	17	0	1	0	3	10	5	5	0	0	2	2	255
256	Durris,	918	884	0	1	2	3	2	1	3	0	0	2	0	2	2	0	0	0	0	0	256
257	Fettercairn,	1421	1390	1	5	3	9	4	5	8	1	3	2	0	5	2	3	0	0	0	0	257
258	FETTERESSO—(1) FETTERESSO,	3743	3930	10	11	10	31	17	14	25	6	12	14	14	40	16	24	2	0	4	6	258
	(2) Cookney,	1784	1479	2	3	3	8	6	2	7	1	1	1	2	4	2	2	0	0	0	0	
259	Fordoun,	2004	1809	4	6	4	14	7	7	14	0	1	3	0	4	2	2	3	0	1	4	259
260	Garvock,	415	368	1	2	0	3	2	1	3	0	1	1	0	2	0	2	1	0	0	1	260
261	Glenbervie,	887	870	2	1	3	6	4	2	6	0	1	0	2	3	2	1	2	0	0	2	261
262	Kinneff and Catterline,	907	899	2	2	3	7	6	1	7	0	2	1	2	5	3	2	0	0	0	0	262
263	LAURENCEKIRK,	1934	2011	4	5	5	14	5	9	13	1	5	7	5	17	7	10	0	1	0	1	263
264	Maryculter,	1030	951	0	1	0	1	1	0	1	0	1	2	2	5	4	1	0	0	0	0	264
265	Marykirk,	1307	1209	4	2	4	10	5	5	10	0	0	1	2	3	1	2	0	0	1	1	265
*266	NIGG—Aberdeen portion,	2941	9386	42	27	43	112	57	55	110	2	11	18	22	51	22	29	3	2	2	7	266
	Do. Landward,	1572	1528	4	6	6	16	8	8	14	2	2	1	3	6	3	3	0	0	2	2	
267	St Cyrus,	1327	1228	4	0	3	7	5	2	7	0	0	2	4	6	2	4	1	0	2	3	267
268	Strachan,	655	626	3	2	1	6	4	2	6	0	1	0	1	2	1	1	0	0	0	0	268

	IV. EAST-MIDLAND DIVISION.																					
	12. FORFAR.																					
269	Aberlemno,	926	804	2	3	1	6	5	1	5	1	0	2	0	2	0	2	0	0	0	0	269
270	Airlie,	741	698	4	1	1	6	4	2	6	0	0	1	1	2	0	2	0	0	0	0	270
271	Arbirlot,	848	800	1	1	0	2	0	2	2	0	0	0	0	0	0	0	0	0	0	0	271
272	ARBROATH, etc.—(1) ARBROATH,	22984	22569	37	37	50	124	63	61	117	7	38	45	45	128	52	76	28	8	6	42	272
	(2) St Vigeans,	2269	2108	4	4	4	12	10	2	11	1	2	2	2	6	2	4	2	0	1	3	
273	Auchterhouse,	566	547	0	1	1	2	1	1	2	0	0	0	1	1	1	0	1	0	0	1	273
274	BARRY,	3787	4652	13	11	13	37	20	17	35	2	8	8	5	21	13	8	2	2	0	4	274
275	BRECHIN,	10453	10444	21	22	25	68	39	29	57	11	14	27	22	63	27	36	13	1	3	17	275
276	Carmylie,	1083	1063	0	3	1	4	1	3	3	1	0	4	4	8	4	4	1	0	0	1	276
277	Careston,	198	221	1	0	0	1	1	0	1	0	0	1	0	1	1	0	0	0	0	0	277
278	Cortachy and Clova,	615	569	1	0	5	6	3	3	6	0	0	1	0	1	0	1	0	0	0	0	278
279	COUPAR-ANGUS (now 341*b infra*).																					279
280	Craig,	2309	2019	3	3	3	9	5	4	7	2	5	2	0	7	4	3	1	1	1	3	280
281	Dun,	552	526	1	2	1	4	1	3	3	1	1	1	3	5	2	3	0	0	0	0	281
* 282	DUNDEE—(1) St Peter,	30079	29343	48	63	56	167	91	76	157	10	46	43	54	143	71	72	27	12	5	44	282
	(2) St Mary,	26803	29222	81	60	79	220	100	120	200	20	76	74	90	240	114	126	38	19	21	78	
	(3) St Clement,	28929	28077	58	37	71	166	77	89	148	18	32	36	58	126	50	76	24	7	15	46	
	(4) St Andrew,	53630	57946	128	132	138	398	183	215	369	29	108	114	135	357	164	193	45	16	18	79	
	Do. LANDWARD,	2235	2457	2	7	5	14	7	7	13	1	2	3	3	8	5	3	1	1	0	2	
	(5) Lochee,	13867	14790	39	31	39	109	58	51	100	9	20	25	26	71	28	43	17	6	3	26	
283	Dunnichen,	1233	1132	1	2	2	5	4	1	5	0	4	2	1	7	3	4	1	0	0	1	283
284	Eassie and Nevay,	553	471	4	0	2	6	0	6	6	0	0	1	0	1	1	0	0	0	0	0	284
285	Edzell,	700	822	1	1	3	5	3	2	5	0	0	1	1	2	1	1	0	0	0	0	285
286	Farnell,	627	536	1	0	1	2	2	0	1	1	0	0	1	1	1	0	0	0	0	0	286
287	Fern,	277	322	3	0	1	4	3	1	4	0	1	0	1	2	2	0	0	0	0	0	287
288*a*	FORFAR,	13665	12879	27	15	32	74	37	37	68	6	25	11	32	68	35	33	20	4	1	25	288*a*
288*b*	Fowlis Easter,	283	254	0	3	0	3	2	1	3	0	0	0	0	0	0	0	0	0	0	0	288*b*
289	Glamis,	1464	1351	0	1	2	3	1	2	3	0	1	4	1	6	0	6	1	1	0	2	289
† 290	Glenisla,	396	409	0	0	0	0	0	0	0	0	0	0	0	0	0	0	0	0	0	0	290
291	Guthrie,	267	264	1	0	0	1	0	1	1	0	0	0	0	0	0	0	0	0	0	0	291
292	Inverarity,	926	823	3	3	0	6	2	4	6	0	0	1	2	3	1	2	0	0	0	0	292
293	Inverkeillor,	1531	1397	1	2	3	6	1	5	6	0	2	3	1	6	4	2	0	0	1	1	293
294*a*	Kettins,	722	704	2	3	1	6	4	2	6	0	1	2	0	3	1	2	0	0	0	0	294*a*
* 294*b*	Kilry,	330	324	1	0	4	5	3	2	5	0	1	0	0	1	0	1	0	0	0	0	294*b*
295	Kingoldrum,	368	355	1	2	0	3	1	2	3	0	0	0	0	0	0	0	0	0	0	0	295
296	Kinnell,	653	574	3	2	1	6	2	4	5	1	0	0	1	1	1	0	1	0	0	1	296
297	Kinnettles,	340	323	2	0	0	2	2	0	2	0	0	1	0	1	1	0	0	0	0	0	297
298	Kirkden,	1541	1491	2	2	3	7	3	4	5	2	0	2	2	4	1	3	3	0	0	3	298
299	KIRRIEMUIR,	6090	5902	10	8	6	24	13	11	23	1	10	11	7	28	10	18	4	1	2	7	299
300	Lethnot and Navar,	239	238	2	0	0	2	1	1	2	0	1	0	0	1	1	0	0	0	0	0	300
301	Liff, Benvie, and Invergowrie,	1816	1834	5	1	1	7	3	4	7	0	5	8	12	25	11	14	0	0	1	1	301
† 302	Lintrathen,	508	495	1	1	1	3	3	0	3	0	2	1	2	5	3	2	0	0	0	0	302
303	Lochlee,	343	326	0	0	0	0	0	0	0	0	0	0	1	1	0	1	1	0	0	1	303
304	Logie-Pert,	979	982	2	3	3	8	5	3	8	0	0	1	2	3	2	1	0	0	0	0	304
305	Lunan,	349	302	1	0	2	3	2	1	3	0	0	0	0	0	0	0	0	0	0	0	305

No. of Dist.	REGISTRATION DISTRICTS.	POPULATION.		BIRTHS.								DEATHS.						MARRIAGES.				No. of Dist.
		Census 1891	Census 1901	Jan.	Feb.	Mar	Total	Males	Fem.	Legit.	Illegit.	Jan.	Feb.	Mar	Total	Mal.	Fem	Jan.	Feb.	Mar	Tot.	
	FORFAR—*continued.*																					
306	Lundie,	301	268	1	0	1	2	2	0	2	0	0	0	0	0	0	0	0	0	0	0	306
†307	MAINS, etc.—(1) MAINS,																					307
	Dundee portion,	810	1795	5	4	4	13	7	6	13	0	3	4	1	8	3	5	3	0	0	3	
	Landward,	1862	2229	4	4	5	13	8	5	13	0	2	2	2	6	1	5	2	0	2	4	
	(2) Strathmartine,	1326	1419	1	2	2	5	3	2	5	0	7	5	5	17	12	5	1	0	1	2	
308	Marytown,	270	278	0	1	0	1	0	1	1	0	0	0	1	1	0	1	1	0	0	1	308
309	Menmuir,	664	704	1	2	1	4	2	2	3	1	0	0	1	1	0	1	0	1	0	1	309
310	MONIFIETH,	10531	11672	26	18	31	75	42	33	72	3	11	18	16	45	22	23	5	1	2	8	310
311	Monikie,	1328	1299	5	5	4	14	5	9	13	1	5	0	2	7	5	2	0	0	0	0	311
312	MONTROSE,	14591	14027	21	16	23	60	33	27	57	3	30	25	31	86	32	54	8	4	11	23	312
313	Murroes,	905	1041	3	0	3	6	4	2	6	0	0	2	1	3	3	0	2	1	0	3	313
314	Newtyle,	833	818	2	1	0	3	3	0	2	1	1	2	1	4	2	2	0	0	0	0	314
315	Oathlaw,	399	365	0	1	1	2	0	2	2	0	0	0	0	0	0	0	0	0	0	0	315
316	PANBRIDE,	1741	1885	3	2	1	6	2	4	6	0	2	2	1	5	4	1	1	0	0	1	316
317	Rescobie,	660	594	1	0	0	1	1	0	1	0	1	0	1	2	2	0	0	0	0	0	317
318	Ruthven,	188	169	0	0	0	0	0	0	0	0	0	0	0	0	0	0	0	0	0	0	318
319	St Vigeans (now 272 (2) *supra*).																					319
320	Stracathro,	505	430	0	0	0	0	0	0	0	0	1	0	1	2	2	0	0	0	0	0	320
321	Tannadice,	1117	1106	1	1	1	3	2	1	3	0	2	3	0	5	3	2	0	0	0	0	321
322	Tealing,	630	615	1	2	0	3	2	1	3	0	0	0	0	0	0	0	0	0	0	0	322
	13 PERTH.																					
323	Aberdalgie,	280	278	0	0	1	1	0	1	1	0	0	0	0	0	0	0	0	0	0	0	323
*324	ABERFELDY,	2278	2198	3	5	1	9	4	5	9	0	2	3	1	6	1	5	0	1	0	1	324
325	Aberfoyle,	1023	1052	0	2	0	2	2	0	2	0	1	2	0	3	1	2	0	0	0	0	325
326	ABERNETHY,	1550	1276	2	4	1	7	4	3	7	0	2	6	4	12	8	4	0	0	0	0	326
327	Abernyte,	263	241	0	1	1	2	1	1	2	0	0	0	0	0	0	0	0	0	0	0	327
†328*a*	ALYTH,	3324	2943	7	5	6	18	4	14	17	1	3	6	3	12	6	6	2	1	2	5	328*a*
328*b*	Ardoch,	907	916	2	0	0	2	1	1	1	1	1	0	1	2	0	2	0	0	0	0	328*b*
328*c*	Arngask,	564	593	2	3	1	6	1	5	6	0	1	1	1	3	1	2	0	0	1	1	328*c*
329	AUCHTERARDER,	3494	3159	4	5	2	11	4	7	10	1	11	5	8	24	14	10	1	0	1	2	329
*330	Auchtergaven,	1308	1288	1	0	2	3	0	3	3	0	2	2	2	6	4	2	2	0	2	4	330
*331	Balquhidder,	728	709	0	0	0	0	0	0	0	0	1	0	0	1	1	0	0	0	0	0	331
332	Bendochy,	529	473	1	0	3	4	1	3	4	0	1	1	0	2	0	2	1	0	0	1	332
333	Blackford,	1522	1539	3	1	4	8	4	4	7	1	4	3	1	8	5	3	0	2	1	3	333
†334	Blair-Athol,	1560	1501	1	6	3	10	2	8	10	0	1	3	1	5	2	3	2	0	1	3	334
†335	BLAIRGOWRIE,	4510	4282	5	9	7	21	12	9	20	1	6	5	5	16	7	9	5	1	2	8	335
336	CALLANDER,	2279	2171	3	2	5	10	3	7	10	0	2	1	2	5	3	2	0	1	0	1	336
337	Caputh,	993	1005	1	1	3	5	3	2	5	0	1	1	1	3	2	1	0	0	0	0	337

338	Cargill,	1318	1411	1	1	2	4	2	2	4	0	1	2	1	4	2	2	0	0	1	1	338
339	Clunie,	574	561	2	1	0	3	1	2	3	0	2	0	1	3	2	1	0	0	0	0	339
340	Collace,	419	440	1	1	3	5	3	2	4	1	0	0	0	0	0	0	0	0	1	1	340
†341*a*	Comrie,	1475	1964	4	0	6	10	6	4	9	1	3	4	3	10	6	4	2	0	0	2	341*a*
†341*b*	COUPAR-ANGUS,	2496	2468	6	4	4	14	7	7	14	0	1	4	1	6	2	4	0	0	0	0	341*b*
342	CRIEFF,	5413	5706	9	9	8	26	13	13	24	2	9	6	7	22	9	13	5	1	2	8	342
343	CULROSS (now 418*b* *infra*).																					343
*344	Dowally,	319	304	1	1	0	2	1	1	1	1	0	2	0	2	2	0	0	0	0	0	344
345	Dron,	298	232	1	1	2	4	2	2	4	0	1	1	0	2	1	1	0	0	0	0	345
†346	Dull,	404	355	0	0	0	0	0	0	0	0	0	1	0	1	0	1	0	0	0	0	346
347	Dunbarney,	829	909	3	2	2	7	2	5	6	1	0	2	0	2	1	1	0	0	0	0	347
348	DUNBLANE and LECROPT,	3545	3812	7	2	8	17	8	9	16	1	5	5	6	16	9	7	3	0	1	4	348
*349	Dunkeld,	941	897	0	0	0	0	0	0	0	0	0	1	2	3	1	2	2	0	0	2	349
350	Dunning,	1345	1141	3	3	0	6	3	3	5	1	2	0	1	3	1	2	1	0	1	2	350
351	Errol,	2158	2070	10	4	4	18	10	8	16	2	2	2	2	6	1	5	1	0	0	1	351
352	Findo-Gask,	361	323	0	0	0	0	0	0	0	0	0	0	0	0	0	0	0	0	0	0	352
353	Forgandenny,	575	527	0	0	2	2	1	1	2	0	0	0	2	2	1	1	2	1	0	3	353
354	Forteviot,	538	562	3	0	2	5	1	4	5	0	3	1	1	5	0	5	0	0	0	0	354
355*a*	Fortingall—(1) Innerwick in Glenlyon,	297	312	1	0	0	1	0	1	1	0	0	1	1	2	1	1	0	0	0	0	355*a*
	(2) Fortingall,	476	465	0	0	1	1	1	0	1	0	0	0	0	0	0	0	0	0	0	0	
	(3) Kinloch-Rannoch,	837	807	1	2	1	4	2	2	4	0	0	0	0	0	0	0	0	0	0	0	
*355*b*	Foss,	210	197	0	0	0	0	0	0	0	0	1	0	0	1	1	0	0	0	0	0	355*b*
356	Fowlis-Easter (now 288*b* *supra*).																					356
357	Fowlis-Wester,	968	1000	1	4	1	6	0	6	5	1	0	0	0	0	0	0	0	0	0	0	357
358	Glendevon,	141	147	0	0	0	0	0	0	0	0	0	0	0	0	0	0	0	0	0	0	358
359	Inchture,	624	552	2	2	0	4	2	2	4	0	0	2	0	2	2	0	1	0	0	1	359
† 360	Kenmore,	1039	971	1	0	1	2	2	0	2	0	1	1	0	2	1	1	0	0	0	0	360
* 361	Killin,	1395	1269	2	0	4	6	3	3	4	2	5	3	1	9	4	5	0	1	0	1	361
362	KILMADOCK,	2760	2705	3	3	4	10	5	5	10	0	1	4	5	10	4	6	2	2	0	4	362
363	Kilspindie,	630	568	1	0	0	1	1	0	1	0	1	0	2	3	2	1	1	0	0	1	363
364	Kincardine,	1277	1309	5	3	2	10	4	6	10	0	3	1	3	7	3	4	0	0	0	0	364
† 365	Kinclaven,	511	562	2	0	1	3	2	1	3	0	2	2	0	4	1	3	0	0	0	0	365
366	Kinfauns,	562	611	2	1	0	3	3	0	3	0	0	2	0	2	0	2	0	0	0	0	366
367	Kinloch-Rannoch (now 355*a* (3) *supra*).																					367
368	Kinnaird,	228	217	2	0	0	2	1	1	2	0	0	0	0	0	0	0	0	0	0	0	368
† 369	Kinnoull,	328	407	0	1	0	1	1	0	1	0	0	0	0	0	0	0	1	0	0	1	369
† 370	Kirkmichael—(1) Kirkmichael,	534	508	1	0	0	1	1	0	1	0	0	0	1	1	1	0	0	0	0	0	370
	(2) Glenshee,	163	163	3	1	0	4	3	1	4	0	0	1	0	1	1	0	0	0	0	0	
371	Lecropt (merged in 348).																					371
372	Lethendy and Kinloch,	343	351	0	1	1	2	2	0	1	1	0	2	0	2	2	0	0	0	0	0	372
† 373	Little Dunkeld,	2068	2072	2	2	6	10	6	4	9	1	5	3	5	13	6	7	1	0	0	1	373
374	LOGIE (now 485*b* *infra*).																					374
* 375	Logiealmond,	551	619	2	1	1	4	4	0	4	0	0	1	1	2	1	1	0	0	0	0	375
† 376	Logierait,	1387	1374	1	3	2	6	5	1	3	3	1	0	1	2	1	1	1	0	0	1	376
377	Longforgan,	1779	1886	4	2	1	7	2	5	7	0	0	4	2	6	4	2	0	0	0	0	377
378	Madderty,	483	443	4	0	2	6	4	2	6	0	3	1	1	5	2	3	1	0	0	1	378

No. of Dist.	REGISTRATION DISTRICTS.	POPULATION. Census 1891	POPULATION. Census 1901	BIRTHS. Jan.	Feb.	Mar	Total	Males	Fem.	Legit.	Illegit.	DEATHS. Jan.	Feb.	Mar	Total	Mal	Fem	MARRIAGES. Jan.	Feb.	Mar	Tot.	No. of Dist.
	PERTH—*continued.*																					
* 379	Meigle,	924	959	0	0	3	3	2	1	3	0	2	0	4	6	1	5	0	0	0	0	379
† 380	Methven,	1681	1638	3	6	2	11	8	3	10	1	1	3	3	7	4	3	3	2	1	6	380
381	Moneydie,	251	251	0	0	1	1	0	1	0	1	0	0	0	0	0	0	0	0	0	0	381
382	Monzie (merged in 342, 380, & 383).																					382
383	Monzievaird and Strowan,	590	588	1	1	2	4	4	0	4	0	0	0	2	2	1	1	0	0	0	0	383
† 384	Moulin—(1) Moulin,	2001	2192	9	3	7	19	8	11	18	1	2	2	3	7	6	1	1	0	1	2	384
	(2) Strathloch,	202	158	1	0	0	1	0	1	1	0	0	0	0	0	0	0	1	0	0	1	
385	Muckart,	542	475	2	0	0	2	2	0	2	0	1	1	0	2	1	1	0	0	0	0	385
386*a*	Muthill,	1505	1401	5	1	2	8	5	3	8	0	2	3	2	7	2	5	0	1	1	2	386*a*
* 386*b*	Persie,	596	513	0	1	0	1	1	0	1	0	0	1	1	2	0	2	0	0	0	0	386*b*
* 387	PERTH,	29919	32873	77	55	62	194	102	92	186	8	46	56	45	147	82	65	21	18	20	59	387
	Do. (Landward),	277	308	0	0	0	0	0	0	0	0	2	0	0	2	0	2	0	0	0	0	
388	Port of Menteith,	1092	1088	4	0	2	6	4	2	6	0	2	2	1	5	2	3	0	0	0	0	388
389	RATTRAY,	2667	2462	3	2	3	8	5	3	6	2	3	3	2	8	2	6	0	0	0	0	389
† 390	Redgorton,	996	1077	2	0	1	3	2	1	3	0	2	0	4	6	4	2	1	0	1	2	390
391	Rhynd,	270	183	0	0	0	0	0	0	0	0	1	0	0	1	1	0	0	0	0	0	391
392	St Madoes,	420	336	1	1	0	2	1	1	2	0	0	0	0	0	0	0	0	0	0	0	392
393*a*	St Martins,	871	850	2	3	2	7	5	2	7	0	1	2	1	4	3	1	1	1	1	3	393*a*
* 393*b*	Stanley,	1304	1220	2	1	1	4	2	2	2	2	3	2	3	8	2	6	0	0	0	0	393*b*
394*a*	Scone,	2100	2362	3	4	2	9	2	7	8	1	3	1	8	12	6	6	0	0	1	1	394*a*
* 394*b*	Strathfillan,	1362	443	0	2	0	2	2	0	2	0	0	0	1	1	0	1	0	1	0	1	394*b*
* 394*c*	Tenandry,	389	355	0	1	1	2	1	1	2	0	0	1	1	2	0	2	0	0	0	0	394*c*
395	TIBBERMORE,	1692	1943	1	7	6	14	5	9	14	0	8	3	2	13	8	5	1	0	0	1	395
396	Trinity-Gask,	386	381	1	1	1	3	0	3	3	0	1	0	0	1	0	1	0	0	0	0	396
397	Tulliallan (now 458*b* *infra*).																					397
398	Weem,	437	406	0	2	0	2	1	1	2	0	1	1	0	2	1	1	0	0	0	0	398
	14. FIFE.																					
399	Abbotshall (merged in 442).																					399
400	ABDIE,	754	664	0	0	2	2	1	1	2	0	1	0	1	2	1	1	0	0	0	0	400
401	Aberdour,	1955	1997	5	2	3	10	6	4	10	0	2	2	6	10	1	9	2	0	0	2	401
* 402	ANSTRUTHER-EASTER,	1142	1190	7	2	4	13	9	4	11	2	1	6	1	8	5	3	0	1	0	1	402
403	ANSTRUTHER-WESTER,	593	558	1	1	1	3	2	1	3	0	0	3	0	3	1	2	0	0	0	0	403
404	Arngask (now 328*c* *supra*).																					404
405	AUCHTERDERRAN,	6194	8626	39	23	33	95	44	51	95	0	14	7	5	26	16	10	9	4	3	16	405
406	AUCHTERMUCHTY,	2002	1884	2	3	4	9	3	6	9	0	4	3	5	12	8	4	1	0	1	2	406
407	Auchtertool,	721	742	4	3	5	12	2	10	12	0	2	1	1	4	1	3	1	0	1	2	407
408	BALLINGRY,	2231	4156	17	13	16	46	21	25	43	3	8	11	6	25	13	12	4	0	0	4	408
409	Balmerino,	688	576	0	1	1	2	2	0	2	0	1	1	0	2	0	2	1	0	0	1	409

410	BEATH,	8298	15812	74	60	71	205	106	99	202	3	29	34	28	91	41	50	26	2	10	38	410
411	BURNTISLAND,	6174	5599	7	5	7	19	8	11	17	2	3	9	4	16	9	7	0	2	2	4	411
412	Cameron,	886	738	1	2	4	7	5	2	6	1	0	1	1	2	1	1	0	0	1	1	412
413	Carnbee,	952	910	2	1	3	6	3	3	5	1	1	2	1	4	3	1	0	0	0	0	413
414	Carnock,	987	1349	5	3	3	11	8	3	11	0	0	1	3	4	3	1	2	1	1	4	414
415	Ceres,	1677	1545	3	0	0	3	1	2	2	1	2	0	1	3	2	1	4	0	0	4	415
416	COLLESSIE,	2093	2161	4	4	7	15	8	7	12	3	1	4	1	6	3	3	1	0	0	1	416
* 417	CRAIL,	1647	1534	1	4	3	8	3	5	5	3	3	0	5	8	3	5	0	0	0	0	417
418*a*	Creich,	325	297	0	3	0	3	2	1	3	0	0	1	0	1	1	0	1	0	0	1	418*a*
418*b*	CULROSS,	1096	1120	1	2	0	3	1	2	3	0	5	2	3	10	5	5	2	0	0	2	418*b*
419	Cults,	680	628	3	0	3	6	2	4	6	0	1	1	0	2	0	2	1	0	1	2	419
420	CUPAR,	6990	6768	8	4	3	15	6	9	15	0	12	11	13	36	11	25	9	0	1	10	420
421	Dairsie,	606	464	2	1	0	3	2	1	3	0	0	2	1	3	1	2	0	0	0	0	421
422	Dalgetty,	1341	1133	2	1	3	6	3	3	4	2	1	3	2	6	5	1	3	0	4	7	422
* 423	Dunbog,	346	323	0	1	2	3	1	2	3	0	1	2	2	5	2	3	0	0	0	0	423
424	DUNFERMLINE,	28667	31697	76	62	74	212	112	100	194	18	52	41	40	133	75	58	48	13	15	76	424
* 425	Dunino,	383	359	0	0	0	0	0	0	0	0	0	0	0	0	0	0	0	0	0	0	425
† 426	DYSART—Kirkcaldy portion,	9839	11733	40	30	21	91	55	36	89	2	19	21	19	59	30	29	7	4	5	16	426
	Do. Dysart portion,	3533	3976	14	3	10	27	14	13	24	3	6	3	2	11	7	4	2	2	2	6	
427	ELIE,	1172	1142	2	1	6	9	4	5	8	1	1	1	4	6	2	4	1	0	1	2	427
428	FALKLAND,	2470	2231	4	3	1	8	6	2	7	1	4	7	4	15	8	7	0	0	0	0	428
429	FERRY-PORT-ON-CRAIG,	3008	3445	9	4	3	16	6	10	16	0	3	4	7	14	2	12	2	0	2	4	429
† 430	Flisk,	192	195	0	3	2	5	3	2	5	0	0	0	0	0	0	0	1	0	0	1	430
431	FORGAN,	3763	4720	6	4	4	14	6	8	14	0	3	6	4	13	7	6	2	0	0	2	431
432	INVERKEITHING,	2943	3468	9	2	6	17	5	12	14	3	7	2	0	9	4	5	3	2	2	7	432
433	Kemback,	794	412	0	1	1	2	1	1	2	0	0	0	2	2	0	2	0	1	0	1	433
434	Kennoway,	1458	1505	2	9	4	15	6	9	14	1	2	2	0	4	2	2	1	0	2	3	434
435	Kettle,	1939	1759	1	2	1	4	1	3	3	1	4	7	0	11	5	6	0	0	1	1	435
436	Kilconquhar,	1642	1517	4	2	0	6	3	3	5	1	2	2	1	5	2	3	3	0	0	3	436
437	Kilmany,	588	502	2	0	0	2	0	2	2	0	0	0	0	0	0	0	0	1	0	1	437
† 438	KILRENNY,	2889	2784	13	0	5	18	12	6	18	0	5	3	7	15	7	8	3	0	2	5	438
439	KINGHORN,	2790	2311	4	7	5	16	10	6	14	2	8	6	2	16	4	12	1	0	1	2	439
440	Kinglassie,	1436	1478	1	5	5	11	3	8	11	0	2	1	2	5	2	3	1	0	0	1	440
441	Kingsbarns,	731	652	0	1	2	3	1	2	3	0	1	2	1	4	3	1	0	0	0	0	441
* 442	KIRKCALDY, ETC.	17316	22346	53	37	57	147	78	69	140	7	20	22	20	62	32	30	26	5	11	42	442
	Do. Landward	659	651	1	2	0	3	2	1	3	0	1	2	3	6	4	2	0	0	0	0	
443	Largo,	2324	2046	6	5	3	14	9	5	13	1	2	4	1	7	3	4	1	2	1	4	443
444	LESLIE,	3886	3960	5	6	8	19	9	10	17	2	4	6	5	15	6	9	4	1	1	6	444
445	Leuchars,	2370	2499	11	4	3	18	13	5	15	3	3	3	3	9	4	5	1	0	0	1	445
446	Logie,	360	285	0	0	1	1	1	0	1	0	0	2	0	2	2	0	0	0	0	0	446
† 447	MARKINCH—(1) MARKINCH,	3297	3580	3	4	9	16	9	7	13	3	5	1	1	7	4	3	4	2	4	10	447
	(2) Windygates,	1551	1815	4	5	8	17	10	7	16	1	3	4	0	7	5	2	2	0	0	2	
448	Monimail,	769	720	1	4	1	6	3	3	6	0	0	2	0	2	1	1	2	0	0	2	448
449	Moonzie,	128	138	0	2	0	2	1	1	2	0	0	0	1	1	0	1	0	1	0	1	449
450	NEWBURGH,	1852	1780	3	6	1	10	4	6	10	0	2	4	5	11	3	8	0	0	0	0	450
451	Newburn,	322	296	1	1	0	2	1	1	2	0	0	1	0	1	1	0	0	0	0	0	451
452	PITTENWEEM,	1991	1911	5	3	4	12	5	7	12	0	5	1	5	11	7	4	2	0	0	2	452

No. of Dist.	REGISTRATION DISTRICTS.	POPULATION. Census 1891	POPULATION. Census 1901	BIRTHS. Jan.	Feb.	Mar	Total	Males	Fem.	Legit.	Illegit.	DEATHS. Jan.	Feb.	Mar	Total	Mal	Fem	MARRIAGES. Jan.	Feb	Mar	Tot.	No. of Dist.
	FIFE—*continued.*																					
453	ST ANDREWS & ST LEONARDS,	8755	9410	16	13	4	43	24	19	39	4	16	14	6	36	21	15	6	2	3	11	453
454	St Monance (or Abercrombie), -	1998	2007	2	6	4	12	5	7	11	1	3	2	3	8	6	2	0	0	0	0	454
455	Saline, - - - - -	760	1012	0	0	0	0	0	0	0	0	3	4	4	11	5	6	2	0	0	2	455
456	SCOONIE, - - - - -	4693	6342	18	18	14	50	28	22	48	2	0	7	9	22	9	13	10	1	2	13	456
457*a*	Strathmiglo, - - - -	1772	1618	2	2	2	6	3	3	4	2	2	2	3	7	0	7	1	0	2	3	457*a*
* 457*b*	Thornton, - - - -	1204	1741	5	1	2	8	4	4	6	2	5	6	7	18	9	9	1	0	0	1	457*b*
458*a*	Torryburn, - - - -	1032	1130	2	2	2	6	2	4	4	2	0	2	0	2	1	1	2	1	0	3	458*a*
458*b*	Tulliallan, - - - -	2177	1862	4	1	5	10	8	2	10	0	5	1	3	9	1	8	2	0	0	2	458*b*
459	WEMYSS—(1) WEMYSS, - -	3024	4587	13	11	8	32	15	17	32	0	6	4	8	18	8	10	3	0	0	3	459
	(2) BUCKHAVEN, -	7510	10444	25	34	26	85	40	45	84	1	16	14	12	42	16	26	7	3	4	14	
	15. KINROSS.																					
460	CLEISH, - - - - -	539	631	2	6	2	10	5	5	9	1	5	0	2	7	1	6	0	0	0	0	460
461	Fossoway and Tulliebole, - -	1053	1046	0	0	2	2	2	0	2	0	4	1	0	5	4	1	1	0	3	4	461
462	KINROSS, - - - - -	2385	2655	2	4	2	8	4	4	8	0	5	1	4	10	5	5	1	1	1	3	462
463	Orwell, - - - - -	1852	1822	3	3	2	8	4	4	8	0	3	5	7	15	9	6	0	0	1	1	463
464	Portmoak, - - - - -	844	827	2	1	0	3	2	1	3	0	7	0	2	9	5	4	0	0	0	0	464
	16. CLACKMANNAN.																					
465*a*	ALLOA, - - - - -	15862	16858	44	34	40	118	56	62	114	4	34	18	24	76	32	44	16	4	9	29	465*a*
465*b*	ALVA, - - - - -	6366	5641	9	15	12	36	18	18	32	4	8	10	7	25	13	12	8	2	6	16	465*b*
466	Clackmannan, - - - -	2996	2501	3	5	8	16	10	6	16	0	6	3	2	11	5	6	2	1	1	4	466
467	DOLLAR, - - - - -	2221	2042	3	0	2	5	2	3	4	1	1	1	2	4	1	3	1	0	1	2	467
468	TILLICOULTRY, - - - -	5695	4987	10	10	5	25	9	16	24	1	5	5	5	15	8	7	3	1	5	9	468
	V. WEST-MIDLAND DIVISION.																					
	17. STIRLING.																					
469	Airth, - - - - -	1325	1360	5	4	3	12	5	7	11	1	1	0	4	5	1	4	0	2	2	4	469
470	ALVA (now 465*b supra*).																					470
471	Baldernock, - - - -	553	582	1	1	2	4	3	1	2	2	0	1	0	1	1	0	0	0	0	0	471
472	Balfron, - - - - -	1203	1092	1	3	0	4	2	2	3	1	0	2	0	2	2	0	0	1	2	3	472
473	Bothkennar (now 481*b* (1) *infra*).																					473
474	Buchanan, - - - - -	658	487	1	0	1	2	0	2	2	0	0	1	0	1	0	1	2	0	0	2	474
475	CAMPSIE, - - - - -	5338	5424	14	7	19	40	23	17	38	2	7	7	10	24	6	18	6	4	1	11	475
476	DENNY—(1) DENNY, - -	4813	6121	12	21	16	49	32	17	48	1	6	7	9	22	11	11	1	2	2	5	476
	(2) Haggs, - -	1560	2147	6	8	8	22	7	15	22	0	2	0	4	6	2	4	2	0	1	3	
477	Drymen, - - - - -	1512	1390	2	3	1	6	3	3	6	0	2	2	2	6	1	5	0	0	0	0	477
478	DUNIPACE, - - - -	1716	2050	3	4	11	18	10	8	17	1	2	4	3	9	6	3	0	0	1	1	478
479	FALKIRK, - - - -	26105	36628	113	103	99	315	165	150	303	12	68	57	63	188	99	89	43	12	15	70	479
480	Fintry, - - - - -	357	314	0	1	0	1	0	1	0	1	1	2	0	3	2	1	0	0	0	0	480

481a	Gargunnock,	674	633	0	1	0	1	0	1	1	0	0	1	1	2	1	1	0	0	0	0	481a
481b	GRANGEMOUTH—(1) Bothkennar,	2012	1964	5	6	1	12	5	7	12	0	3	1	1	5	2	3	2	1	2	5	481b
	(2) GRANGEMOUTH,	6625	8486	17	20	24	61	32	29	60	1	10	11	16	37	18	19	6	1	3	10	
	(3) Polmont,	4582	7013	22	18	17	57	37	20	56	1	7	5	7	19	7	12	10	1	3	14	
482	Killearn,	1182	929	0	1	0	1	1	0	1	0	0	2	1	3	2	1	0	0	0	0	482
483	KILSYTH,	7424	9840	32	35	32	99	58	41	97	2	16	15	14	45	22	23	11	1	2	14	483
484	Kippen,	1486	1456	4	0	7	11	6	5	11	0	0	1	2	3	3	0	1	0	0	1	484
485a	LARBERT,	8340	11684	33	37	29	99	45	54	94	5	16	23	33	72	34	38	8	3	5	16	485a
485b	LOGIE,	4252	4432	6	5	4	15	3	12	15	0	2	3	5	10	3	7	2	2	1	5	485b
486	Muiravonside,	3671	5332	18	18	26	62	34	28	55	7	8	8	8	24	14	10	4	0	3	7	486
487	Polmont (now 481b (3) *supra*).																					487
*488	ST NINIANS—(1) ST NINIANS,	5110	5005	5	9	12	26	14	12	22	4	9	5	10	24	16	8	2	2	4	8	488
	(2) BANNOCKBURN,	3620	5400	20	21	23	64	32	32	64	0	19	17	18	54	29	25	3	2	4	9	
489	Slamannan,	7221	5285	22	16	25	63	30	33	61	2	12	12	8	32	16	16	4	1	2	7	489
*490	STIRLING,	15011	16356	28	30	44	102	52	50	92	10	33	37	37	107	51	56	19	7	9	35	490
491	Strathblane,	1671	880	3	1	4	8	3	5	8	0	0	2	1	3	1	2	0	0	0	0	491
	18. DUMBARTON.																					
492	Arrochar,	1457	605	1	2	0	3	3	0	3	0	0	1	0	1	0	1	0	0	0	0	492
493	BONHILL,	14379	14581	35	34	26	95	47	48	93	2	27	23	13	63	30	33	20	5	9	34	493
†494	CARDROSS—(1) CARDROSS,	1301	1384	1	3	0	4	3	1	4	0	0	3	3	6	5	1	0	0	2	2	494
	(2) RENTON,	5459	5227	11	21	13	45	20	25	44	1	9	2	4	15	10	5	6	0	0	6	
495	Cumbernauld,	4283	4905	11	12	19	42	19	23	38	4	8	7	8	23	11	12	2	1	0	3	495
*496	DUMBARTON,	17855	19943	56	50	65	171	85	86	164	7	28	35	34	97	56	41	8	6	6	20	496
497	Kilmaronock,	900	874	2	0	3	5	4	1	5	0	0	0	2	2	1	1	0	0	0	0	497
498	KIRKINTILLOCH,	12427	14401	40	46	39	125	73	52	120	5	27	26	41	94	57	37	7	0	3	10	498
499	Luss,	633	572	0	0	0	0	0	0	0	0	0	0	2	2	0	2	0	0	0	0	499
500	NEW or EAST KILPATRICK,	8309	10815	32	27	36	95	53	42	93	2	11	8	14	33	18	15	6	6	8	20	500
501	OLD or WEST KILPATRICK,	17775	27448	96	82	96	274	138	136	266	8	30	32	41	103	58	45	10	8	11	29	501
502	ROSENEATH—(1) ROSENEATH,	900	778	1	1	0	2	1	1	2	0	1	0	1	2	0	2	0	0	1	1	502
	(2) KILCREGGAN AND COVE,	1164	1145	1	3	1	5	1	4	5	0	0	1	0	1	1	0	0	0	4	4	
503	ROW,	11172	11187	16	17	18	51	29	22	45	6	13	12	23	48	22	26	3	3	7	13	503
	19. ARGYLL. *Mainland.*																					
*504	Ardchattan,	709	841	1	0	1	2	2	0	2	0	2	0	2	4	2	2	0	0	0	0	504
*505	Ardnamurchan—(1) Aharacle,	1318	1386	4	2	2	8	3	5	8	0	2	2	1	5	3	2	0	0	0	0	505
	[(2) Arisaig,–Now 91b *supra*].																					
	(3) Sunart (or Strontian),	614	519	0	0	0	0	0	0	0	0	1	5	0	6	3	3	0	0	0	0	
	(4) Western Ardnamurchan,	775	648	1	2	0	3	2	1	3	0	0	1	0	1	1	0	0	0	0	0	
*506	Ballachulish and Corran of Ardgour,	757	687	0	2	2	4	0	4	4	0	1	0	1	2	1	1	0	0	0	0	506
507	CAMPBELTOWN,	10260	10236	28	16	28	72	35	37	66	6	15	16	12	43	24	19	6	1	3	10	507
508	Craignish,	389	327	1	3	0	4	0	4	3	1	0	1	0	1	1	0	0	0	0	0	508
*509	Cumlodden and Minard,	912	875	0	1	2	3	3	0	3	0	1	2	2	5	3	2	0	0	1	1	509
510	DUNOON and KILMUN—(1) DUNOON,	7287	8924	11	9	18	38	20	18	37	1	8	9	14	31	14	17	5	5	4	14	510
	(2) Kilmun,	1396	1544	2	3	4	9	4	5	9	0	0	1	1	2	0	2	1	1	0	2	

No. of Dist.	REGISTRATION DISTRICTS.	POPULATION. Census 1891	POPULATION. Census 1901	BIRTHS. Jan.	Feb.	Mar	Total	Males	Fem.	Legit	Illegit	DEATHS. Jan.	Feb.	Mar	Total	Mal	Fem	MARRIAGES. Jan.	Feb.	Mar	Tot.	No. of Dist.
	ARGYLL—*continued.*																					
† 511	Glassary,	1032	939	1	0	1	2	1	1	2	0	0	3	0	3	1	2	1	0	1	2	511
† 512	Glenorchy and Inishail,	1252	827	3	0	3	6	4	2	6	0	2	2	4	8	3	5	0	0	0	0	512
* 513	INVERARAY,	1261	1118	1	2	4	7	3	4	7	0	0	4	2	6	1	5	0	0	0	0	513
514	Inverchaolain,	359	334	0	0	0	0	0	0	0	0	0	0	1	1	1	0	0	0	1	1	514
* 515	Kilbrandon and Kilchattan,	1677	1631	1	3	1	5	3	2	5	0	4	1	4	9	3	6	1	0	0	1	515
† 516	Kilcalmonell,	502	495	1	0	0	1	0	1	1	0	2	0	0	2	1	1	0	0	0	0	516
* 517	Kilchrenan, etc.—(1) Kilchrenan,	406	416	0	0	0	0	0	0	0	0	0	1	0	1	0	1	0	0	0	0	517
	(2) Dalavich,	158	138	0	0	0	0	0	0	0	0	1	0	0	1	0	1	0	0	0	0	
518	Kilfinan,	2074	1915	3	3	2	8	3	5	8	0	0	3	1	4	2	2	2	2	2	6	518
519	Killean and Kilchenzie,	1293	1078	0	2	2	4	2	2	4	0	2	3	1	6	3	3	0	0	0	0	519
* 520	KILMALLIE,	3448	3580	5	6	6	17	8	9	16	1	3	2	4	9	7	2	0	1	2	3	520
521	Kilmartin,	695	663	0	1	4	5	5	0	5	0	2	1	0	3	1	2	0	0	0	0	521
522	Kilmodan,	351	387	0	0	1	1	0	1	1	0	0	0	1	1	0	1	0	0	0	0	522
523	KILMORE AND KILBRIDE,	5729	6301	11	13	14	38	23	15	37	1	13	12	6	31	18	13	7	0	2	9	523
524	Kilninver, etc.—(1) Kilninver,	200	172	0	0	1	1	0	1	0	1	1	0	2	3	2	1	0	0	0	0	524
	(2) Kilmelford,	207	185	2	0	0	2	0	2	2	0	0	0	0	0	0	0	0	0	0	0	
* 525	Lismore, etc.—(1) Lismore,	681	581	1	1	2	4	1	3	4	0	1	2	0	3	2	1	0	0	0	0	525
	(2) Appin,	669	940	0	0	0	0	0	0	0	0	1	1	0	2	1	1	1	0	0	1	
	(3) Glencoe and Ballachulish,	1480	1718	1	1	5	7	4	3	6	1	3	4	0	7	4	3	1	1	0	2	
	(4) Duror,	412	545	1	0	0	1	0	1	1	0	1	0	0	1	0	1	0	0	0	0	
* 526	LOCHGILPHEAD,	3458	3560	9	6	5	20	10	10	20	0	6	11	5	22	10	12	1	1	0	2	526
527	Lochgoilhead, etc.—(1) Lochgoilhead,	520	430	0	1	1	2	0	2	2	0	1	2	0	3	1	2	0	0	0	0	527
	(2) Kilmorich,	267	241	0	0	0	0	0	0	0	0	0	0	0	0	0	0	0	0	0	0	
528	Morvern,	820	730	1	0	2	3	2	1	3	0	0	0	0	0	0	0	0	0	0	0	528
* 529	Muckairn,	1506	1492	2	1	4	7	5	2	7	0	0	1	4	5	2	3	1	0	0	1	529
530	North Knapdale,	867	768	1	0	0	1	0	1	1	0	1	1	0	2	1	1	0	0	0	0	530
† 531	Saddell, etc.—(1) Saddell,	757	764	2	1	1	4	2	2	3	1	1	4	3	8	4	4	0	0	0	0	531
	(2) Skipness,	395	321	0	2	0	2	2	0	2	0	0	0	0	0	0	0	0	0	0	0	
532	Southend,	844	732	1	1	0	2	0	2	2	0	0	3	2	5	3	2	0	1	0	1	532
† 533	South Knapdale—(1) South Knapdale,	463	390	0	0	3	3	1	2	3	0	0	0	0	0	0	0	0	0	0	0	533
	(2) Kilberry,	388	343	2	0	0	2	2	0	2	0	0	1	0	1	0	1	1	0	0	1	
534	Stralachlan, etc.—(1) Stralachlan,	270	238	0	0	1	1	0	1	1	0	0	0	1	1	0	1	0	1	0	1	534
	(2) Strachur,	478	496	0	1	1	2	0	2	2	0	1	1	0	2	0	2	0	1	0	1	
* 535	Tarbert,	2208	2128	5	5	3	13	7	6	12	1	5	2	1	8	5	3	1	0	0	1	535
	Insular.																					
* 536	Bowmore (or Kilarrow),	1855	1813	2	4	1	7	3	4	5	2	2	3	4	9	3	6	0	1	0	1	536
537	Gigha,	401	374	0	1	0	1	0	1	1	0	1	0	0	1	0	1	0	0	0	0	537
538	Iona (merged in 542).																					538

† 539	Jura, etc.—(1) Jura,	621	562	0	3	1	4	3	1	4	0	2	1	1	4	1	3	0	0	0	0	539
	(2) Colonsay,	381	313	0	0	0	0	0	0	0	0	0	1	0	1	1	0	0	0	0	0	
† 540	Kilchoman,	1828	1632	3	3	1	7	3	4	6	1	1	4	1	6	2	4	1	1	0	2	540
541	Kildalton and Oa,	2027	1872	3	2	5	10	6	4	9	1	1	3	2	6	0	6	0	0	0	0	541
542	Kilfinichen and Kilvickeon,	1745	1529	1	1	2	4	1	3	3	1	1	2	3	6	3	3	1	0	0	1	542
* 543	Kilmeny,	805	822	3	2	1	6	3	3	3	3	0	1	3	4	3	1	0	0	0	0	543
† 544	Kilninian and Kilmore—(1) Ulva,	222	242	0	0	0	0	0	0	0	0	0	0	0	0	0	0	0	1	0	1	544
	(2) Kilninian and Kilmore,	695	624	2	0	0	2	1	1	2	0	0	1	1	2	1	1	0	0	0	0	
* 545	Kinlochspelvie,	270	259	0	0	0	0	0	0	0	0	0	0	0	0	0	0	0	0	0	0	545
546	Oa (merged in 541).																					546
* 547	Portnahaven,	869	728	1	3	1	5	2	3	4	1	4	3	1	8	5	3	0	0	0	0	547
* 548	Salen,	521	441	1	2	0	3	0	3	3	0	1	0	2	3	1	2	0	0	0	0	548
* 549	TOBERMORY,	1265	1301	1	2	2	5	2	3	5	0	4	4	1	9	2	7	0	0	0	0	549
* 550	Torosay,	358	316	1	0	1	2	2	0	2	0	1	0	0	1	0	1	0	0	0	0	550
551	Tyree, etc.—(1) Tyree,	2452	2195	2	1	6	9	3	6	9	0	3	0	3	6	4	2	0	0	0	0	551
	(2) Coll,	522	432	1	0	0	1	0	1	1	0	0	0	0	0	0	0	0	0	0	0	
	20. BUTE.																					
552	CUMBRAE,	1801	1769	3	4	3	10	5	5	9	1	3	2	2	7	3	4	0	1	1	2	552
† 553	Kilbride—(1) Brodick,	912	1048	5	0	1	6	3	3	4	2	4	0	1	5	3	2	0	1	0	1	553
	(2) Kilbride,	1276	1335	2	1	1	4	2	2	3	1	4	3	2	9	3	6	0	0	0	0	
† 554	Kilmory—(1) Kilmory,	1045	978	0	1	0	1	1	0	1	0	1	0	5	6	2	4	1	0	0	1	554
	(2) Shiskine,	925	831	1	0	0	1	1	0	0	1	1	4	0	5	3	2	0	0	0	0	
555	Kingarth,	1062	1056	2	2	4	8	5	3	8	0	0	0	0	0	0	0	0	1	1	2	555
* 556	Lochranza,	692	645	3	0	0	3	1	2	3	0	2	2	0	4	2	2	0	1	0	1	556
557	North Bute,	1583	1747	2	2	2	6	3	3	6	0	3	2	3	8	4	4	0	0	0	0	557
558	ROTHESAY,	9108	9378	12	15	22	49	25	24	43	6	15	14	13	42	18	24	7	2	6	15	558
	VI. SOUTH-WESTERN DIVISION.																					
	21. RENFREW.																					
559*a*	ABBEY (merged in 572(2) & 573 *infra*)																					559*a*
* 559*b*	BRIDGE OF WEIR,	1760	2316	2	8	7	17	7	10	16	1	4	1	2	7	3	4	1	0	1	2	559*b*
560	CATHCART—Glasgow portion,	11957	20983	31	28	39	98	52	46	98	0	44	30	32	106	54	52	11	6	8	25	560
	Do. LANDWARD,	4552	7375	19	12	16	47	26	21	47	0	7	4	4	15	7	8	3	2	0	5	
561	Eaglesham,	1207	1075	0	3	3	6	3	3	6	0	1	2	2	5	2	3	0	0	1	1	561
562	EASTWOOD—Glasgow portion,	2298	3534	2	10	9	21	3	18	21	0	1	8	3	12	4	8	0	0	1	1	562
	Do. LANDWARD,	13744	15366	45	47	39	131	57	74	121	10	18	35	15	68	35	33	11	8	5	24	
563	Erskine,	1691	1519	3	3	3	9	4	5	8	1	0	2	3	5	3	2	0	1	0	1	563
564	GREENOCK—(1) East,	32883	34555	106	86	103	295	143	152	287	8	50	63	56	174	86	88	18	6	7	31	564
	Do. Landward,	54	44	0	1	0	1	1	0	1	0	0	0	0	0	0	0	0	0	0	0	
	(2) West,	30540	33587	79	63	89	231	124	107	220	11	77	82	83	242	142	100	30	21	28	79	
	Do. Landward,	35	31	0	1	0	1	1	0	1	0	0	0	0	0	0	0	0	0	0	0	
† 565	Houstoun and Killellan,	1389	1402	1	2	4	7	2	5	7	0	1	2	1	4	2	2	0	0	0	0	565
566	Inchinnan,	567	573	0	0	1	1	1	0	0	1	0	0	0	0	0	0	1	0	0	1	566

No. of Dist.	REGISTRATION DISTRICTS.	POPULATION. Census 1891	POPULATION. Census 1901	BIRTHS. Jan.	Feb.	Mar	Total	Males	Fem.	Legit.	Illegit.	DEATHS. Jan.	Feb.	Mar	Total	Mal	Fem	MARRIAGES. Jan.	Feb.	Mar	Tot.	No. of Dist.
	RENFREW—*continued.*																					
567	INVERKIP—(1) Inverkip,	1253	1151	0	2	3	5	3	2	5	0	3	1	1	5	4	1	1	0	0	1	567
	(2) GOUROCK,	5288	6112	13	12	11	36	22	14	31	5	21	21	24	66	37	29	1	2	3	6	
† 568	KILBARCHAN—(1) KILBARCHAN,	3262	3450	6	5	4	15	8	7	13	2	4	4	7	15	4	11	2	1	1	4	568
	(2) Linwood,	2646	2099	2	3	1	6	3	3	4	2	2	5	7	14	5	9	1	0	2	3	
569	KILMALCOLM,	3649	4869	5	6	9	20	11	9	20	0	6	5	7	18	9	9	1	1	0	2	569
570	LOCHWINNOCH,	3477	4402	8	10	10	28	14	14	26	2	6	2	4	12	9	3	3	0	0	3	570
571	Mearns—(1) Busby,	1421	1297	1	5	3	9	6	3	9	0	1	3	1	5	3	2	0	0	2	2	571
	(2) Newton Mearns,	2005	2112	2	2	3	7	4	3	7	0	3	2	1	6	2	4	1	1	0	2	
* 572	NEILSTON—(1) NEILSTON,	4015	4459	9	10	11	30	13	17	27	3	5	9	11	25	10	15	5	2	1	8	572
	(2) BARRHEAD & LEVERN,	9976	12051	36	28	24	88	40	48	85	3	23	19	19	61	32	29	12	4	11	27	
† 573	PAISLEY—(1) PAISLEY,	66425	79363	203	188	214	605	310	295	578	27	133	134	139	406	184	222	86	40	40	166	573
	Do. Landward,	2870	4129	6	9	8	23	12	11	21	2	7	12	9	28	14	14	3	2	1	6	
	(2) JOHNSTONE & ELDERSLIE,	12088	13613	38	31	41	110	53	57	106	4	23	26	25	74	39	35	18	7	4	29	
574	PORT-GLASGOW,	14708	16888	55	55	56	166	80	86	159	7	33	36	33	102	60	42	27	6	14	47	574
575	RENFREW,	9307	15142	35	42	44	121	66	55	121	0	26	27	28	81	41	40	20	4	2	20	575
	22. AYR.																					
* 576	ARDROSSAN—(1) OLD ARDROSSAN,	4549	5834	11	12	17	40	20	20	37	3	6	8	13	27	11	16	3	5	3	11	576
	(2) NEW ARDROSSAN,	5362	6054	19	21	12	52	27	25	51	1	8	12	7	27	15	12	5	2	0	7	
577	AUCHINLECK—(1) AUCHINLECK,	2179	2828	9	11	13	33	18	15	32	1	2	3	6	11	4	7	2	1	2	5	577
	(2) Lugar,	3924	3777	11	10	12	33	12	21	30	3	3	3	1	7	5	2	3	3	2	8	
578	AYR—(1) AYR,	26318	30318	70	60	73	203	103	100	192	11	42	77	60	179	90	89	19	17	18	54	578
	(2) St Quivox,	1138	1219	7	1	4	12	6	6	11	1	3	2	0	5	2	3	0	1	1	2	
579	Ballantrae,	1268	1124	0	2	2	4	3	1	3	1	2	5	1	8	5	3	0	0	0	0	579
580	Barr,	549	581	0	0	4	4	2	2	4	0	0	1	1	2	1	1	0	0	0	0	580
581	BEITH,	7126	7523	14	23	8	45	25	20	43	2	12	11	9	32	17	15	4	2	3	9	581
582	Colmonell—(1) Colmonell,	988	993	2	2	1	5	2	3	5	0	3	3	4	10	4	6	0	0	1	1	582
	(2) Barrhill,	912	961	3	2	3	8	4	4	8	0	3	2	2	7	1	6	2	0	0	2	
583	Coylton—(1) Coylton,	2097	1875	6	4	10	20	10	10	20	0	4	3	2	9	5	4	2	0	3	5	583
	(2) Rankinston,	570	667	1	5	2	8	7	1	8	0	1	4	2	7	4	3	2	0	0	2	
584*a*	Craigie,	552	509	1	1	0	2	1	1	1	1	0	0	0	0	0	0	0	0	0	0	584*a*
* 584*b*	Crosshill,	1178	1108	0	1	4	5	3	2	5	0	3	3	1	7	4	3	1	0	0	1	584*b*
585	Dailly,	1830	1673	6	2	1	9	6	3	7	2	2	1	3	6	3	3	4	1	0	5	585
† 586	Dalmellington—(1) Dalmellington,	2568	2585	4	3	12	19	9	10	19	0	1	6	3	10	5	5	7	0	3	10	586
	(2) Waterside,	2320	2533	9	12	11	32	13	19	30	2	3	7	6	16	12	4	3	1	1	5	
587	DALRY,	8164	8212	20	21	22	63	30	33	58	5	14	11	9	34	16	18	12	4	5	21	587
† 588	Dalrymple,	1018	931	3	2	3	8	3	5	8	0	0	0	1	1	0	1	0	0	1	1	588
589	Dreghorn,	4057	4332	13	16	13	42	19	23	41	1	9	2	4	15	6	9	3	2	2	7	589
† 590	DUNDONALD—(1) Dundonald,	1166	1260	5	7	3	15	8	7	15	0	1	4	0	5	2	3	1	0	0	1	590
	(2) TROON,	3849	5181	10	9	10	29	18	11	28	1	5	5	3	13	5	8	1	2	1	4	

591	Dunlop,	1410	1542	5	1	3	9	5	4	9	0	5	1	2	8	4	4	1	0	0	1	591
592	Fenwick,	1007	1063	1	3	1	5	1	4	4	1	1	3	0	4	2	2	0	0	0	0	592
593	GALSTON,	6408	6979	15	17	23	55	30	25	52	3	11	12	15	38	21	17	4	1	2	7	593
594	GIRVAN,	4906	4872	4	8	4	16	9	7	15	1	7	5	8	20	14	6	5	3	3	11	594
* 595	IRVINE,	10671	11267	36	30	39	105	64	41	100	5	23	33	34	90	54	36	12	2	7	21	595
596	KILBIRNIE,	5468	7207	21	19	21	61	28	33	60	1	10	12	10	32	16	16	18	3	3	24	596
597	KILMARNOCK,	26140	31150	77	77	78	232	129	103	223	9	51	45	53	149	87	62	30	14	13	57	597
	Do. Landward,	1828	1992	3	9	4	16	8	8	16	0	0	3	3	6	1	5	2	1	0	3	
598	Kilmaurs,	4453	4549	11	12	12	35	16	19	32	3	12	7	5	24	17	7	6	5	1	12	598
599	KILWINNING,	7007	8125	22	25	24	71	45	26	70	1	15	17	11	43	23	20	9	1	3	13	599
† 600	Kirkmichael,	885	839	2	1	1	4	3	1	4	0	3	0	1	4	1	3	0	0	1	1	600
† 601	Kirkoswald,	1477	1452	0	2	7	9	5	4	9	0	2	1	1	4	2	2	0	0	0	0	601
602	LARGS—(1) LARGS,	4241	4405	3	8	5	16	7	9	14	2	4	7	3	14	5	9	0	1	2	3	602
	(2) Skelmorlie,	1079	1096	2	0	0	2	1	1	2	0	0	1	0	1	0	1	0	0	1	1	
603	LOUDOUN,	6379	8205	17	16	20	53	30	23	51	2	10	11	14	35	15	20	5	4	9	18	603
604	Mauchline,	2339	2572	9	7	11	27	14	13	26	1	4	5	6	15	5	10	1	0	0	1	604
† 605	MAYBOLE,	7536	7852	21	19	16	56	26	30	49	7	11	16	12	39	22	17	11	3	1	15	605
606	MONKTON AND PRESTWICK,	2608	3854	7	7	10	24	15	9	23	1	3	5	6	14	8	6	3	0	1	4	606
607	MUIRKIRK,	5165	5670	15	14	21	50	23	27	46	4	8	5	6	19	10	9	2	1	1	4	607
608	New Cumnock,	4419	5367	19	16	15	50	27	23	49	1	6	5	8	19	8	11	2	1	5	8	608
609	Ochiltree,	1910	1932	6	1	4	11	7	4	10	1	4	3	3	10	4	6	1	1	2	4	609
610*a*	OLD CUMNOCK,	4811	5144	12	7	15	34	14	20	33	1	12	12	11	35	20	15	8	1	2	11	610*a*
* 610*b*	Patna,	908	926	3	2	3	8	5	3	8	0	3	1	1	5	3	2	1	0	0	1	610*b*
611	RICCARTON—(1) RICCARTON, Kilmarnock portion,	2307	3015	5	6	14	25	12	13	25	0	5	5	4	14	6	8	2	1	0	3	611
	Landward,	1158	1013	4	0	1	5	2	3	5	0	0	0	0	0	0	0	1	0	1	2	
	(2) HURLFORD,	3852	4052	11	8	17	36	15	21	34	2	8	7	4	19	7	12	3	0	1	4	
612	St Quivox (now 578 (2) *supra*).																					612
613	SORN—(1) Sorn,	1461	1267	1	4	5	10	3	7	10	0	1	2	3	6	1	5	1	0	1	2	613
	(2) CATRINE,	2458	2340	3	5	8	16	8	8	16	0	3	4	3	10	4	6	1	1	2	4	
614	Stair,	1289	1175	5	3	5	13	9	4	11	2	1	3	0	4	3	1	2	0	1	3	614
615	STEVENSTON,	6209	9497	29	32	26	87	51	36	82	5	13	15	15	43	26	17	5	3	5	13	615
616	STEWARTON,	3804	3918	6	5	4	15	7	8	13	2	9	3	5	17	6	11	5	0	1	6	616
† 617	Straiton,	633	545	1	0	1	2	1	1	2	0	0	1	0	1	1	0	1	0	1	2	617
618	Symington,	621	592	2	2	1	5	2	3	5	0	0	0	0	0	0	0	0	0	1	1	618
619	Tarbolton,	3586	3961	17	8	14	39	18	21	35	4	11	8	9	28	13	15	3	2	1	6	619
† 620	WEST KILBRIDE,	2271	2935	4	3	5	12	5	7	12	0	4	3	5	12	9	3	1	2	2	5	620
	23. LANARK.																					
621	AVONDALE,	5069	5773	14	5	22	41	21	20	40	1	11	7	15	33	13	20	2	1	3	6	621
* 622	BARONY—																					622
	(1) MARYHILL, Glasgow portion,	25679	43750	146	133	154	433	230	203	420	13	86	75	68	229	135	94	37	17	15	69	
	Do. Landward,	995	1185	6	1	3	10	5	5	10	0	2	1	1	4	2	2	3	2	0	5	
	(2) SHETTLESTON, Gl'g'w portion,	18	16	0	0	0	0	0	0	0	0	0	0	0	0	0	0	0	0	0	0	
	Do. LANDWARD,	12573	22049	70	65	64	199	101	98	189	10	45	33	24	102	60	42	13	5	7	25	
623	BIGGAR,	1902	1897	0	3	2	5	2	3	4	1	1	5	4	10	7	3	0	0	0	0	623
624	BLANTYRE,	11352	14145	54	42	58	154	79	75	148	6	18	24	26	68	34	34	10	5	2	17	624

No. of Dist.	REGISTRATION DISTRICTS.	POPULATION.		BIRTHS.								DEATHS.						MARRIAGES.				No. of Dist.
		Census 1891	Census 1901	Jan.	Feb.	Mar	Total	Males	Fem.	Legit.	Illegit.	Jan.	Feb.	Mar	Total	Mal	Fem	Jan.	Feb.	Mar	Tot.	
	LANARK—*continued.*																					
625	BOTHWELL—(1) BOTHWELL,	11490	16260	54	62	55	171	84	87	165	6	28	16	20	64	38	26	19	6	10	35	625
	(2) HOLYTOWN,	11553	15510	54	58	66	178	96	82	171	7	18	30	21	69	35	34	15	6	2	23	
	(3) BELLSHILL,	8319	14135	64	52	56	172	89	83	168	4	21	32	17	70	35	35	9	7	6	22	
626*a*	CADDER—(1) WESTERN,	3927	4743	11	9	11	31	19	12	31	0	7	5	5	17	10	7	2	1	1	4	626*a*
	(2) EASTERN,	4305	5731	11	12	12	35	21	14	34	1	7	16	7	30	12	18	3	1	0	4	
* 626*b*	Calderhead,	4528	6641	30	34	27	91	51	40	85	6	5	14	4	23	6	17	3	2	8	13	626*b*
627	CAMBUSLANG,	15364	20211	60	69	62	191	95	96	186	5	24	23	22	69	36	33	18	4	6	28	627
† 628	CAMBUSNETHAN,	21142	25878	96	62	101	259	119	140	254	5	50	37	64	151	81	70	21	14	15	50	628
629	CARLUKE,	8058	8966	28	34	34	96	52	44	87	9	13	16	12	41	19	22	5	2	5	12	629
630	Carmichael,	593	1198	3	2	6	11	4	7	9	2	1	1	1	3	1	2	0	0	0	0	630
631	Carmunnock,	703	682	2	0	2	4	3	1	4	0	0	1	1	2	1	1	0	1	0	1	631
632	Carnwath—(1) Carnwath,	2502	3052	9	5	10	24	12	12	22	2	3	1	7	11	5	6	0	0	1	1	632
	(2) Forth,	1526	1790	4	4	2	10	5	5	10	0	3	1	2	6	3	3	2	1	2	5	
	(3) Haywood,	1296	995	2	0	2	4	1	3	3	1	1	0	0	1	0	1	0	0	1	1	
633	Carstairs,	1977	1893	3	0	3	6	5	1	6	0	1	1	1	3	1	2	0	1	0	1	633
634	Covington and Thankerton,	396	314	2	0	0	2	2	0	2	0	1	0	1	2	2	0	0	0	0	0	634
635	Crawford—(1) Crawford,	636	719	2	2	3	7	5	2	6	1	2	1	4	7	3	4	0	0	1	1	635
	(2) Leadhills,	998	895	4	0	0	4	2	2	4	0	4	1	1	6	1	5	1	0	0	1	
636	Crawfordjohn,	789	707	1	1	1	3	3	0	3	0	0	0	3	3	3	0	0	0	0	0	636
637	Culter,	420	392	0	1	0	1	0	1	1	0	0	1	0	1	1	0	0	0	0	0	637
638	DALSERF—(1) LARKHALL,	8845	12034	46	38	49	133	66	67	124	9	17	17	20	54	25	29	15	5	8	28	638
	(2) Dalserf,	2965	4088	22	14	19	55	25	30	52	3	6	9	9	24	11	13	0	0	3	3	
639	DALZIEL—Motherwell portion,	18726	30418	115	86	104	305	166	139	295	10	53	56	40	149	89	60	27	7	8	42	639
	Do. LANDWARD,	4248	6839	19	19	26	64	32	32	62	2	20	21	10	51	29	22	12	1	2	15	
640	Dolphinton,	248	250	0	0	0	0	0	0	0	0	0	0	1	1	1	0	0	0	0	0	640
641	Douglas,	2266	2397	8	3	9	20	9	11	19	1	2	3	4	9	4	5	2	0	1	3	641
642	Dunsyre,	191	200	0	0	1	1	0	1	0	1	0	2	0	2	1	1	0	0	0	0	642
643	East Kilbride,	3861	3948	8	6	12	26	14	12	24	2	9	6	9	24	13	11	1	0	2	3	643
* 644	GLASGOW—																					644
	(1) Bridgeton,	44342	54119	174	165	174	513	293	220	490	23	112	126	119	357	175	182	50	14	15	79	
	(2) Camlachie,	43690	50397	143	141	153	437	241	196	419	18	87	93	100	280	147	133	43	21	17	81	
	(3) Dennistoun,	63371	86212	245	230	253	728	359	369	702	26	260	238	236	734	414	320	77	30	40	147	
	Do. Landward,	517	548	0	0	0	0	0	0	0	0	0	0	2	2	0	2	0	1	0	1	
	(4) Calton,	36154	35678	100	99	99	298	157	141	277	21	51	67	56	174	83	91	77	30	21	128	
	(5) Blackfriars,	31610	30786	109	91	112	312	161	151	223	89	50	49	45	144	67	77	25	15	14	54	
	(6) St Rollox,	50377	56851	160	153	162	475	226	249	439	36	178	169	171	518	284	234	57	16	13	86	
	Do. Landward,	49	188	1	0	0	1	0	1	1	0	0	0	0	0	0	0	0	0	1	1	
	(7) Blythswood,	29311	26755	46	42	39	127	67	60	106	21	46	49	37	132	76	56	86	65	71	222	
	(8) Milton,	38737	45166	118	100	131	349	164	185	323	26	71	81	70	222	104	118	42	13	24	79	
	(9) Kelvin,	67634	75643	148	139	140	427	215	212	404	23	149	159	129	437	233	204	63	41	44	148	
	(10) Anderston,	42263	43046	95	97	108	300	166	134	277	23	78	67	80	225	114	111	59	26	15	100	

	(11) Hutchesontown, -	59750	68730	233	213	203	649	336	313	621	28	124	98	117	339	176	163	47	15	11	73				
	(12) Gorbals, - -	49939	51425	114	102	121	337	172	165	320	17	75	83	80	238	109	129	70	38	32	140				
	(13) Tradeston, - -	27436	28990	60	49	68	177	88	89	167	10	39	36	44	119	67	52	16	8	14	38				
	(14) Kinning Park, - -	19612	21422	41	30	36	107	53	54	102	5	16	31	30	77	33	44	29	10	25	64				
	Do. LANDWARD,	13679	13852	47	43	40	130	66	64	122	8	21	14	22	57	32	25	15	5	6	26				
645	Glassford, - - - -	1317	1321	3	0	4	7	3	4	7	0	1	0	3	4	0	4	3	0	0	3	645			
†646	GOVAN—(1) PLANTATION, -																					646			
	Glasgow portion, -	409	894	2	0	0	2	1	1	2	0	1	2	2	5	2	3	4	1	8	13				
	Govan portion, -	22571	27228	76	75	82	233	120	113	222	11	35	34	39	108	60	48	10	5	9	24				
	(2) GOVAN, - -																								
	Glasgow portion, -	548	907	2	1	6	9	2	7	9	0	1	1	5	7	2	5	0	0	0	0				
	Govan portion, -	41054	54946	200	177	144	521	261	260	504	17	74	72	68	214	107	107	54	18	18	90				
	Landward, -	133	1656	3	1	5	9	3	6	3	6	47	46	57	150	100	50	1	0	0	1				
	(3) PARTICK, - -																								
	Glasgow portion, -	13928	16328	11	18	15	44	18	26	43	1	16	13	22	51	26	25	5	3	11	19				
	Partick portion, -	36538	54298	142	137	140	419	195	224	408	11	76	91	75	242	120	122	35	22	22	79				
647	HAMILTON, - - -	24859	32775	107	117	111	335	177	158	322	13	45	72	76	193	119	74	27	13	16	50	647			
	Do. Landward, - -	6164	7597	29	31	27	87	41	46	82	5	16	12	11	39	28	11	8	4	2	14				
648	LANARK, - - -	7110	8103	16	13	13	42	23	19	40	2	12	12	12	36	21	15	8	2	3	13	648			
649	Lesmahagow—(1) Lesmahagow, -	8423	9608	31	26	28	85	42	43	77	8	12	11	15	38	23	15	7	1	4	12	649			
	(2) Kirkfieldbank, -	1329	1346	1	4	3	8	1	7	8	0	4	3	2	9	5	4	1	0	0	1				
650	Libberton, - - - -	486	432	2	3	0	5	4	1	4	1	0	2	0	2	2	0	0	0	0	0	650			
651	NEW MONKLAND,	33743	36786	115	108	123	346	159	187	328	18	55	49	61	165	81	84	38	9	16	63	651			
652	OLD MONKLAND—(1) WESTERN,	9614	10653	26	29	33	88	45	43	85	2	12	23	17	52	28	24	17	5	8	30	652			
	(2) COATBRIDGE,	30034	36991	115	108	118	341	167	174	331	10	70	74	68	212	121	91	35	15	15	65				
	Do. Landward,	2675	2939	15	8	16	39	24	15	39	0	8	0	2	10	4	6	6	2	3	11				
	(3) Eastern, -	2410	2665	8	11	7	26	9	17	24	2	4	7	4	15	9	6	1	1	2	4				
653	Pettinain, - - - -	259	271	2	0	2	4	2	2	4	0	0	1	0	1	0	1	0	0	0	0	653			
654	RUTHERGLEN—																					654			
	Glasgow portion, - -	130	77	0	0	0	0	0	0	0	0	0	0	0	0	0	0	0	0	0	0				
	Rutherglen portion, -	16048	20934	59	62	59	180	98	82	173	7	28	34	39	101	38	63	25	8	10	43				
†655	SHOTTS—(1) Middle District, -	1610	2823	6	5	5	16	10	6	16	0	13	5	9	27	16	11	3	0	0	3	655			
	(2) Eastern Do., -	2822	3593	18	10	23	51	26	25	47	4	3	8	9	20	10	10	4	3	0	7				
	(3) WESTERN Do., -	3148	3757	19	10	16	45	22	23	43	2	7	4	7	18	8	10	3	0	3	6				
	(4) Northern Do., -	1416	1263	3	3	1	7	3	4	7	0	2	2	3	7	4	3	1	0	1	2				
656	STONEHOUSE, - - -	3400	3655	6	13	10	29	17	12	26	3	5	7	9	21	10	11	2	1	3	6	656			
657	Symington, - - -	432	388	2	0	1	3	1	2	2	1	0	0	0	0	0	0	2	0	0	2	657			
658	Walston, - - - -	301	283	0	2	0	2	1	1	2	0	0	0	1	1	1	0	0	0	0	0	658			
659	Wandell and Lamington, - -	305	362	0	0	1	1	1	0	1	0	0	2	0	2	0	2	0	0	0	0	659			
660	Wiston and Roberton, - -	497	412	1	0	1	2	2	0	1	1	1	0	0	1	1	0	0	0	0	0	660			
	VII. SOUTH-EASTERN DIVISION.																								
	24. LINLITHGOW.																								
661	Abercorn, - - - -	863	866	4	3	2	9	3	6	9	0	1	3	4	8	7	1	2	0	0	2	661			
662	BATHGATE—(1) BATHGATE, -	7557	9371	28	23	30	81	41	40	78	3	8	7	16	31	18	13	6	3	1	10	662			
	(2) ARMADALE, -	3802	4633	16	21	19	56	28	28	53	3	6	3	4	13	8	5	6	4	0	10				
663	BORROWSTOUNNESS, ETC.—(1) BO'NESS	6399	7921	25	24	24	73	35	38	73	0	8	10	6	24	10	14	5	2	4	11	663			
	(2) CARRIDEN	2453	3552	12	7	16	35	20	15	34	1	3	1	3	7	5	2	6	0	3	9				

No. of Dist.	REGISTRATION DISTRICTS.	POPULATION. Census 1891	POPULATION. Census 1901	BIRTHS. Jan.	Feb.	Mar	Total	Males	Fem.	Legit.	Illegit	DEATHS. Jan.	Feb.	Mar	Total	Mal	Fem	MARRIAGES. Jan.	Feb.	Mar	Tot.	No. of Dist.
	LINLITHGOW—*continued.*																					
664	CARRIDEN (now 663 (2) *supra*).																					664
665	DALMENY—(1) Dalmeny,	1349	1523	6	1	4	11	5	6	10	1	3	6	2	11	4	7	0	1	2	3	665
	(2) QUEENSFERRY,	1531	2557	7	8	5	20	12	8	17	3	4	3	1	8	4	4	1	0	0	1	
666	Ecclesmachen,	506	681	1	0	5	6	1	5	6	0	1	1	0	2	1	1	0	1	1	2	666
667	Kirkliston,	3777	3904	16	14	7	37	15	22	37	0	10	8	5	23	13	10	2	0	2	4	667
668	LINLITHGOW,	7520	8076	28	25	17	70	32	38	64	6	14	19	12	45	25	20	5	2	0	7	668
669	Livingstone,	1616	2764	9	10	10	29	12	17	28	1	7	2	3	12	7	5	4	1	1	0	669
670	QUEENSFERRY (now 665 (2) *supra*).																					670
671	Torphichen—(1) Torphichen,	938	1377	3	3	5	11	5	6	9	2	0	3	2	5	1	4	3	0	0	3	671
	(2) Blackridge,	786	1848	6	6	4	16	7	9	13	3	0	3	0	3	1	2	0	0	0	0	
672	UPHALL,	8653	10535	31	25	28	84	45	39	84	0	16	24	18	58	33	25	2	4	4	10	672
673	WHITBURN—(1) WHITBURN,	2313	3318	10	13	15	38	20	18	35	3	7	7	4	18	3	15	3	0	0	3	673
	(2) FAULDHOUSE,	3469	3517	9	15	11	35	17	18	35	0	5	9	3	17	8	9	2	1	0	3	
	25. EDINBURGH.																					
†674	Borthwick,	1426	1237	1	2	0	3	1	2	3	0	0	3	2	5	2	3	0	0	0	0	674
675	Carrington,	563	460	0	0	2	2	1	1	2	0	1	0	0	1	0	1	0	0	0	0	675
†676	COCKPEN,	3387	3720	4	12	7	23	10	13	22	1	9	10	9	28	10	18	2	2	3	7	676
677	Colinton,	4650	5499	19	7	8	34	16	18	24	10	33	22	19	74	44	30	1	3	0	4	677
678	Corstorphine,	2233	2725	1	3	8	12	7	5	12	0	5	3	5	13	6	7	2	0	1	3	678
679	CRAMOND—Edinburgh portion,	1127	1088	1	2	3	6	2	4	6	0	1	0	21	22	22	0	0	0	0	0	679
	Do. Landward,	2061	2727	3	1	9	13	6	7	12	1	3	5	5	13	5	8	1	1	0	2	
680	Cranston,	859	846	0	0	4	4	2	2	4	0	1	1	2	4	2	2	0	0	1	1	680
681	Crichton,	946	810	3	1	0	4	3	1	2	2	1	1	2	4	3	1	1	0	0	1	681
682	Currie,	2580	2513	3	5	8	16	10	6	14	2	3	3	2	8	4	4	0	0	0	0	682
683	DALKEITH,	7786	7297	18	19	12	49	24	25	46	3	14	7	12	33	16	17	9	1	4	14	683
†684	DUDDINGSTON—(part of Edin.),	1574	2013	3	2	2	7	5	2	7	0	2	1	3	6	2	4	1	0	1	2	684
*685	EDINBURGH—(1) St George,	72507	90169	220	159	205	584	300	284	551	33	130	124	141	395	185	210	52	33	28	113	685
	(2) St Andrew,	56360	61699	106	90	102	298	162	136	283	15	74	87	62	223	109	114	37	18	49	104	
	(3) Canongate,	38252	44971	129	122	121	372	192	180	352	20	73	80	52	205	90	115	21	24	21	56	
	(4) St Giles,	31779	29462	80	65	91	236	129	107	183	53	128	136	125	389	218	171	74	39	62	175	
	(5) Newington,	65693	77411	109	110	110	329	159	170	312	17	103	124	134	361	149	212	41	19	28	88	
	(6) Portobello,	8182	9180	22	17	26	65	35	30	65	0	6	6	16	28	16	12	5	3	7	15	
686	Fala and Soutra,	285	319	0	1	0	1	1	0	1	0	0	0	0	0	0	0	0	1	1	2	686
687	Glencorse,	1451	1347	2	2	1	5	2	3	4	1	0	1	3	4	2	2	1	0	0	1	687
688	Heriot,	486	417	0	0	2	2	1	1	2	0	0	0	1	1	0	1	0	0	0	0	688
†689	INVERESK,	11059	14094	32	33	36	101	47	54	95	6	29	30	19	78	39	39	18	4	10	32	689
690	Kirknewton and East-Calder,	3352	3221	4	12	11	27	14	13	26	1	10	7	2	19	8	11	4	4	4	12	690
691	LASSWADE,	10455	9708	27	28	23	78	34	44	76	2	13	20	14	47	21	26	7	1	2	10	691

692	LEITH—(1) North Leith,	25956	29828	76	63	68	207	98	109	192	15	48	52	61	161	73	88	9	8	12	29	692
	(2) South Leith—Leith portion,	42751	47611	126	115	127	368	198	170	357	11	69	93	96	258	139	119	29	19	23	71	
	Edinburgh portion,	1178	1456	3	1	0	4	1	3	4	0	0	2	1	3	0	3	0	1	0	1	
† 693	Liberton,	4910	5301	15	9	13	37	14	23	36	1	10	3	2	15	5	10	3	0	4	7	693
694	Mid-Calder,	3126	3132	10	6	8	24	14	10	23	1	3	2	6	11	6	5	1	0	0	1	694
†695*a*	NEWBATTLE,	2761	3754	7	19	15	41	23	18	41	0	3	8	3	14	6	8	2	2	2	6	695*a*
* 695*b*	New Craighall,	1756	2414	7	6	7	20	10	10	18	2	4	6	3	13	9	4	1	0	0	1	695*b*
696	Newton,	1180	1028	5	1	2	8	5	3	7	1	1	0	1	2	2	0	0	0	1	1	696
697	PENICUIK	4914	5097	5	9	12	26	12	14	24	2	6	8	5	19	10	9	4	0	4	8	697
698*a*	Ratho,	1839	1946	8	6	4	18	10	8	16	2	1	2	3	6	1	5	2	0	2	4	698*a*
* 698*b*	Stobhill,	3501	3514	11	8	16	35	25	10	31	4	7	6	1	14	7	7	1	0	3	4	698*b*
699	Stow,	1716	1560	1	3	2	6	2	4	5	1	2	1	2	5	3	2	0	1	1	2	699
700	Temple,	455	385	0	1	1	2	1	1	2	0	0	0	0	0	0	0	0	1	0	1	700
701	WEST-CALDER,	8456	8092	16	22	16	54	30	24	51	3	7	11	13	31	16	15	8	1	1	10	701
	26. HADDINGTON.																					
702	Aberlady,	1063	950	0	3	2	5	1	4	5	0	0	2	2	4	3	1	1	0	0	1	702
703	Athelstaneford,	741	635	0	1	1	2	1	1	2	0	1	1	1	3	3	0	1	0	0	1	703
704	Bolton,	271	298	0	1	1	2	1	1	1	1	0	0	2	2	1	1	0	0	0	0	704
705	DIRLETON,	1445	1810	0	2	3	5	1	4	5	0	0	2	2	4	2	2	1	0	0	1	705
706	DUNBAR,	5210	5031	10	8	9	27	17	10	23	4	8	9	7	24	11	13	1	1	2	4	706
707	Garvald,	600	628	0	0	2	2	2	0	1	1	1	0	2	3	1	2	1	1	0	2	707
708	Gladsmuir,	1604	1481	3	5	1	9	4	5	8	1	2	3	5	10	5	5	3	0	1	4	708
709	HADDINGTON,	5216	5126	9	12	11	32	18	14	31	1	7	8	11	26	13	13	4	2	0	6	709
710	Humbie,	791	720	0	4	1	5	3	2	5	0	1	1	3	5	0	5	0	0	0	0	710
711	Innerwick,	761	782	1	0	1	2	2	0	2	0	1	0	1	2	1	1	0	0	0	0	711
712	Morham,	199	201	0	0	0	0	0	0	0	0	0	0	0	0	0	0	0	0	0	0	712
713	NORTH BERWICK,	3038	3649	2	8	7	17	10	7	17	0	9	1	7	17	9	8	1	1	1	3	713
714	Oldhamstocks,	443	429	0	0	1	1	1	0	1	0	0	1	0	1	0	1	0	1	1	2	714
715	Ormiston,	1178	1190	1	3	1	5	2	3	5	0	1	2	2	5	3	2	0	0	0	0	715
716	Pencaitland,	1125	1112	2	1	8	11	7	4	8	3	2	0	2	4	3	1	0	0	0	0	716
717	PRESTONKIRK,	1802	1673	3	0	4	7	5	2	7	0	2	4	2	8	3	5	0	0	2	2	717
718	PRESTONPANS,	2659	3382	5	10	10	25	8	17	25	0	3	6	8	17	5	12	1	1	1	3	718
719	Salton,	495	431	0	1	3	4	2	2	4	0	1	1	0	2	2	0	0	0	0	0	719
720	Spott,	475	423	0	1	1	2	2	0	1	1	1	1	0	2	0	2	1	0	0	1	720
721	Stenton,	556	511	0	0	0	0	0	0	0	0	0	0	0	0	0	0	1	0	0	1	721
722	TRANENT,	5470	6117	13	15	15	43	29	14	39	4	5	7	10	22	11	11	3	3	2	8	722
723	Whitekirk and Tynninghame,	933	835	5	0	2	7	2	5	7	0	2	0	0	2	1	1	0	0	0	0	723
724	Whittinghame,	586	521	0	0	0	0	0	0	0	0	1	1	0	2	1	1	1	1	0	2	724
725	Yester,	716	730	2	0	1	3	2	1	3	0	0	1	1	2	1	1	1	0	0	1	725
	27. BERWICK.																					
726	Abbey St Bathans,	246	213	0	1	0	1	1	0	1	0	0	0	0	0	0	0	0	0	0	0	726
727	AYTON,	1827	1609	3	2	2	7	4	3	7	0	7	2	5	14	7	7	0	0	1	1	727
728	Bunkle and Preston,	672	629	4	1	1	6	3	3	5	1	0	0	1	1	0	1	0	0	1	1	728
729	Channelkirk,	545	568	0	1	1	2	0	2	2	0	0	0	0	0	0	0	1	0	0	1	729
730	Chirnside,	1459	1580	4	2	0	6	4	2	6	0	2	3	4	9	6	3	2	1	0	3	730

No. of Dist.	REGISTRATION DISTRICTS.	POPULATION. Census 1891	POPULATION. Census 1901	BIRTHS. Jan.	Feb.	Mar	Total	Males	Fem.	Legit.	Illegit.	DEATHS. Jan.	Feb.	Mar	Total	Mal	Fem	MARRIAGES. Jan.	Feb.	Mar	Tot.	No. of Dist.
	BERWICK—*continued.*																					
731	Cockburnspath,	1112	982	1	5	3	9	7	2	7	2	1	0	0	1	1	0	1	0	1	2	731
732	Coldingham—(1) Coldingham,	2463	2315	6	5	8	19	5	14	17	2	4	2	1	7	1	6	1	1	1	3	732
	(2) Grantshouse,	553	498	0	0	2	2	1	1	2	0	1	0	0	1	0	1	0	0	0	0	
733	COLDSTREAM,	2388	2281	3	1	7	11	8	3	10	1	4	4	5	13	4	9	0	1	1	2	733
734	Cranshaws,	132	159	0	0	0	0	0	0	0	0	0	0	0	0	0	0	0	0	0	0	734
735	DUNS,	3137	3199	5	4	4	13	8	5	12	1	3	2	4	9	3	6	1	1	1	3	735
736	Earlston,	1766	1677	3	1	3	7	3	4	6	1	0	2	4	6	0	6	0	2	0	2	736
737	Eccles,	1446	1433	2	1	5	8	4	4	7	1	2	6	0	8	3	5	1	1	2	4	737
738	Edrom,	1361	1290	1	0	4	5	3	2	4	1	2	2	0	4	2	2	1	0	3	4	738
739	EYEMOUTH,	2686	2487	9	6	8	23	11	12	22	1	2	5	3	10	4	6	7	0	2	9	739
740	Fogo,	420	445	0	1	1	2	2	0	2	0	1	0	1	2	2	0	1	0	0	1	740
741	Foulden,	351	386	0	3	0	3	1	2	3	0	1	0	0	1	0	1	0	0	1	1	741
742	Gordon,	843	791	1	2	0	3	0	3	3	0	0	1	1	2	0	2	0	1	0	1	742
743	Greenlaw,	1110	1015	3	0	2	5	3	2	4	1	0	3	0	3	1	2	1	3	1	5	743
744	Hume,	375	311	1	0	0	1	0	1	1	0	0	0	0	0	0	0	0	1	0	1	744
745	Hutton,	815	750	1	1	0	2	1	1	2	0	1	0	1	2	0	2	2	0	1	3	745
746	Ladykirk,	339	316	0	0	0	0	0	0	0	0	0	0	1	1	0	1	0	0	0	0	746
747	Langton,	417	398	0	1	0	1	1	0	1	0	0	0	1	1	1	0	0	0	0	0	747
748	LAUDER,	1499	1461	1	1	5	7	4	3	6	1	0	2	3	5	2	3	1	0	2	3	748
749	Legerwood,	475	431	0	1	1	2	0	2	1	1	1	0	0	1	1	0	0	0	0	0	749
750	Longformacus,	278	281	0	1	0	1	1	0	1	0	0	1	0	1	0	1	0	0	0	0	750
751	Merton,	622	576	0	1	0	1	1	0	1	0	3	1	0	4	1	3	0	0	0	0	751
752	Mordington,	324	284	0	0	0	0	0	0	0	0	0	0	0	0	0	0	0	0	0	0	752
753	Nenthorn,	391	416	0	1	1	2	1	1	1	1	0	0	0	0	0	0	0	0	0	0	753
754	Polwarth,	203	203	0	4	0	4	3	1	4	0	0	0	2	2	1	1	0	0	0	0	754
755	Swinton,	847	791	2	1	2	5	2	3	5	0	2	2	1	5	3	2	0	1	0	1	755
756	Westruther,	615	504	1	0	1	2	1	1	2	0	1	2	0	3	0	3	0	0	1	1	756
757	Whitsome,	573	525	0	0	4	4	3	1	4	0	0	0	0	0	0	0	1	0	0	1	757
	28. PEEBLES.																					
758	Broughton (merged in 763).																					758
759	Drumelzier,	187	194	0	0	1	1	0	1	0	1	0	0	0	0	0	0	0	0	0	0	759
760	Eddlestone,	571	535	1	2	0	3	1	2	3	0	0	2	1	3	2	1	0	0	0	0	760
761	Glenholm (merged in 763).																					761
†762	INNERLEITHEN—(1) INNERLEITHEN,	2775	2410	4	7	4	15	6	9	15	0	1	2	3	6	4	2	0	0	2	2	762
	(2) Walkerburn,	1358	1217	1	0	1	2	1	1	2	0	2	1	1	4	2	2	0	2	0	2	
763	Kilbucho, Broughton, and Glenholm,	676	862	1	1	0	2	0	2	2	0	1	0	0	1	1	0	0	0	1	1	763
764	Kirkurd,	265	293	0	0	1	1	1	0	1	0	1	0	0	1	1	0	0	0	0	0	764

765	Lyne,	104	98	0	0	1	1	1	0	1	0	0	0	0	0	0	0	0	0	0	0	0	0	765
766	Manor,	249	257	0	0	1	1	0	1	1	0	0	0	0	0	0	0	0	0	0	0	0	0	766
767	Newlands,	715	564	0	0	0	0	0	0	0	0	0	0	1	1	1	0	0	0	0	0	0	0	767
768	PEEBLES,	5261	5810	10	10	7	27	18	9	25	2	7	6	8	21	10	11	5	2	1	8			768
769	Skirling,	216	230	0	2	0	2	1	1	2	0	0	0	0	0	0	0	0	0	0	0			769
770	Stobo,	433	401	0	0	0	0	0	0	0	0	0	1	0	1	1	0	0	0	0	0			770
771	Traquair,	700	618	2	1	1	4	3	1	4	0	2	1	0	3	2	1	0	0	0	0			771
772	Tweedsmuir,	207	435	2	0	1	3	2	1	3	0	0	1	0	1	1	0	0	0	0	0			772
773*a*	West Linton,	1005	1110	1	1	0	2	2	0	2	0	2	1	0	3	2	1	0	0	0	0			773*a*
	29. SELKIRK.																							
773*b*	Ashkirk,	479	404	1	0	1	2	0	2	2	0	0	1	0	1	0	1	0	0	1	1			773*b*
* 774*a*	Caddonfoot,	763	695	1	1	2	4	1	3	4	0	1	0	1	2	1	1	1	0	0	1			774*a*
774*b*	Ettrick,	414	331	1	1	0	2	1	1	2	0	1	0	0	1	1	0	0	0	1	1			774*b*
775	GALASHIELS,	17785	13969	24	16	33	73	38	35	69	4	21	14	14	49	19	30	8	7	10	25			775
776	Kirkhope,	500	399	1	2	1	4	2	2	4	0	0	1	0	1	0	1	0	0	0	0			776
777	Roberton (now 802*b* *infra*).																							777
778	SELKIRK,	7238	7090	9	12	12	33	21	12	33	0	11	9	11	31	11	20	4	3	5	12			778
779	Yarrow—(1) Yarrow,	475	427	1	1	1	3	1	2	3	0	0	0	0	0	0	0	0	0	0	0			779
	(2) Megget,	86	73	0	0	0	0	0	0	0	0	0	0	0	0	0	0	0	0	0	0			
	VIII. SOUTHERN DIVISION.																							
	30. ROXBURGH.																							
780	Ancrum,	1241	973	2	3	3	8	5	3	5	3	0	0	0	0	0	0	0	0	0	0			780
781	Ashkirk (now 773*b* *supra*).																							781
782	Bedrule,	246	206	1	0	0	1	1	0	1	0	0	0	0	0	0	0	0	0	0	0			782
783	Bowden,	694	660	3	0	2	5	2	3	5	0	2	2	0	4	0	4	0	1	2	3			783
784	Castleton,	2023	1872	3	4	2	9	6	3	8	1	0	2	1	3	3	0	1	2	5	8			784
785	Cavers—(1) Cavers,	707	559	1	0	2	3	2	1	3	0	2	1	1	4	3	1	0	1	0	1			785
	(2) Kirktown,	824	691	0	0	1	1	0	1	1	0	3	0	0	3	1	2	0	0	0	0			
786	Crailing,	600	501	1	1	0	2	2	0	2	0	3	1	3	7	3	4	0	0	3	3			786
787*a*	Eckford,	757	707	2	1	1	4	1	3	3	1	1	1	2	4	1	3	0	2	2	4			787*a*
* 787*b*	Edgerston,	289	262	0	1	0	1	1	0	1	0	0	1	0	1	1	0	0	0	0	0			787*b*
788	Ednam,	581	523	1	1	0	2	0	2	2	0	0	1	0	1	0	1	1	0	0	1			788
789	HAWICK—(1) Hawick,	14181	12871	29	18	14	61	33	28	59	2	24	24	25	73	26	47	4	6	4	14			789
	(2) Wilton,	6375	5631	7	12	7	26	12	14	24	2	3	8	10	21	12	9	1	1	3	5			
790	Hobkirk,	631	552	0	1	2	3	0	3	3	0	1	0	0	1	1	0	0	0	0	0			790
791	Hownam,	223	192	0	1	0	1	1	0	1	0	0	1	0	1	1	0	0	0	0	0			791
†792	JEDBURGH,	4585	4318	9	8	5	22	13	9	18	4	7	6	6	19	8	11	2	1	0	3			792
793	KELSO,	4739	4525	13	7	8	28	12	16	25	3	8	9	8	25	16	9	1	1	5	7			793
794	Kirktown (now 785 (2) *supra*).																							794
795	Lilliesleaf,	649	592	1	1	0	2	1	1	2	0	0	1	1	2	1	1	1	0	0	1			795
796	Linton,	468	405	0	0	0	0	0	0	0	0	0	1	0	1	0	1	1	2	0	3			796
797	Makerston,	401	337	1	0	0	1	0	1	0	1	1	0	1	2	0	2	0	1	0	1			797
798	Maxton,	473	411	2	0	1	3	0	3	3	0	0	1	0	1	0	1	0	0	0	0			798

No. of Dist.	REGISTRATION DISTRICTS.	POPULATION. Census 1891	POPULATION. Census 1901	BIRTHS. Jan.	Feb.	Mar	Total	Males	Fem.	Legit.	Illegit.	DEATHS. Jan.	Feb.	Mar	Total	Mal	Fem	MARRIAGES. Jan	Feb.	Mar	Tot.	No. of Dist.
	ROXBURGH—*continued.*																					
799	MELROSE—(1) MELROSE, - -	4153	4148	4	3	4	11	6	5	11	0	4	3	5	12	5	7	2	0	0	2	799
	(2) Langshaw, - -	729	559	2	0	3	5	4	1	4	1	1	1	0	2	2	0	0	0	1	1	
800	Minto, - - - -	430	427	1	1	3	5	1	4	5	0	0	1	1	2	1	1	0	0	0	0	800
801	Morebattle, - - -	846	779	0	0	0	0	0	0	0	0	1	0	2	3	2	1	1	0	0	1	801
802*a*	Oxnam, - - - -	684	624	0	0	2	2	2	0	2	0	0	1	1	2	0	2	0	0	1	1	802*a*
802*b*	Roberton, - - - -	455	397	0	2	0	2	1	1	2	0	1	0	0	1	1	0	1	0	0	1	802*b*
803	Roxburgh, - - -	945	835	0	1	2	3	1	2	3	0	1	0	0	1	1	0	0	0	2	2	803
804	St Boswells, - - -	962	940	1	0	1	2	2	0	1	1	0	2	1	3	1	2	0	0	0	0	804
805	Smailholm, - - -	340	341	0	0	0	0	0	0	0	0	1	0	0	1	0	1	0	0	1	1	805
† 806	Southdean, - - -	612	530	1	0	0	1	1	0	1	0	2	0	0	2	1	1	0	0	0	0	806
807	Sprouston, - - - -	1006	911	1	0	2	3	2	1	2	1	1	0	0	1	0	1	0	1	1	2	807
808	Stitchel, - - - -	314	304	0	1	0	1	0	1	1	0	0	0	0	0	0	0	0	0	0	0	808
809	Teviothead, - - -	453	419	1	0	0	1	1	0	1	0	0	0	0	0	0	0	1	0	0	1	809
810	WILTON (now 789 (2) *supra*).																					810
811	Yetholm, - - - -	884	802	1	2	3	6	2	4	5	1	1	1	1	3	3	0	0	0	0	0	811
	31. DUMFRIES.																					
† 812	ANNAN, - - - -	5297	6378	16	14	10	40	21	19	38	2	7	3	5	15	6	9	3	0	3	6	812
813*a*	Applegarth, - - -	858	807	2	0	3	5	5	0	4	1	0	0	2	2	2	0	0	0	0	0	813*a*
* 813*b*	BRYDEKIRK, - - -	750	832	2	2	1	5	2	3	5	0	0	2	3	5	0	5	0	1	0	1	813*b*
814	Canonbie, - - - -	2476	1959	4	2	9	15	6	9	13	2	3	2	2	7	4	3	4	2	2	8	814
815	Carlaverock, - - -	921	841	2	1	1	4	2	2	4	0	2	0	3	5	2	3	0	1	0	1	815
816	Closeburn, - - - -	1333	1275	3	3	5	11	8	3	9	2	0	2	4	6	3	3	2	0	2	4	816
† 817	Cummertrees, - - -	1079	938	2	2	2	6	2	4	6	0	1	1	1	3	1	2	0	0	0	0	817
818	Dalton, - - - -	563	563	1	0	2	3	1	2	3	0	0	0	0	0	0	0	0	0	1	1	818
819	Dornock, - - - -	831	871	2	2	1	5	5	0	5	0	0	3	0	3	0	3	0	1	0	1	819
820	DRYFESDALE, - - -	3233	3130	6	2	9	17	9	8	11	6	4	5	8	17	9	8	3	1	0	4	820
821	DUMFRIES, - - -	17878	18146	23	43	31	97	50	47	85	12	35	37	33	105	45	60	13	7	8	28	821
822	Dunscore, - - - -	1260	1055	2	2	3	7	3	4	7	0	3	2	2	7	4	3	0	0	2	2	822
823	Durrisdeer, - - -	1076	970	3	2	1	6	2	4	5	1	0	0	1	1	0	1	0	1	0	1	823
824	Eskdalemuir, - - -	488	441	1	0	0	1	1	0	0	1	1	2	0	3	2	1	0	0	0	0	824
825	Ewes, - - - -	299	261	3	0	0	3	0	3	3	0	0	1	0	1	0	1	0	0	0	0	825
826	Glencairn, - - - -	1647	1490	1	1	4	6	3	3	6	0	1	0	5	6	1	5	2	2	0	4	826
827	Graitney (or Gretna), - -	1141	1250	2	1	3	6	4	2	6	0	4	2	2	8	4	4	0	1	0	1	827
828	Halfmorton, - - -	484	346	0	0	1	1	1	0	1	0	0	0	4	4	2	2	0	1	0	1	828
† 829	Hoddom, - - - -	1453	1415	3	1	2	6	2	4	6	0	3	0	1	4	3	1	0	0	0	0	829
* 830	Holywood, - - - -	1015	939	1	2	4	7	4	3	6	1	2	2	2	6	1	5	0	1	0	1	830
831	Hutton, - - - -	726	663	1	0	1	2	0	2	2	0	0	1	0	1	0	1	0	0	2	2	831
832	Johnstone, - - - -	927	800	2	0	3	5	1	4	4	1	2	1	0	3	3	0	1	2	0	3	832
833	Keir, - - - -	639	540	0	2	0	2	1	1	2	0	0	2	1	3	1	2	0	1	1	2	833

835	Kirkmahoe,	1159	1106	5	2	2	9	5	4	8	1	1	1	1	3	2	1	0	1	2	3	834
836	Kirkmichael,	808	748	2	3	0	5	0	5	5	0	0	1	1	2	2	0	2	0	0	2	835
837	Kirkpatrick-Fleming—																					836
	(1) Northern District,	318	355	0	0	2	2	2	0	2	0	0	1	0	1	0	1	0	0	0	0	837
	(2) Southern District,	930	1111	7	2	3	12	8	4	9	3	3	2	2	7	3	4	0	0	0	0	
838	Kirkpatrick-Juxta,	976	980	2	0	2	4	3	1	3	1	0	0	2	2	0	2	1	1	0	2	838
839	LANGHOLM,	3970	3500	4	3	8	15	8	7	13	2	5	4	9	18	7	11	1	1	3	5	839
840	LOCHMABEN,	2522	2388	6	6	5	17	8	9	17	0	3	5	4	12	8	4	0	0	2	2	840
841	Middlebie—(1) Northern District,	695	654	2	0	0	2	2	0	2	0	1	1	0	2	2	0	2	0	0	2	841
	(2) Southern District,	1111	1169	2	3	0	5	3	2	5	0	0	1	0	1	1	0	0	0	0	0	
842	MOFFAT,	2977	2799	3	6	3	12	4	8	11	1	3	2	1	6	4	2	5	2	2	9	842
843	Morton,	1855	1872	0	1	5	6	3	3	5	1	1	4	2	7	5	2	0	0	0	0	843
844	Mouswald,	500	475	2	0	0	2	1	1	2	0	0	0	0	0	0	0	0	0	0	0	844
845	Penpont,	1063	923	1	3	0	4	2	2	4	0	1	1	1	3	0	3	0	0	0	0	845
846	Ruthwell,	858	766	5	2	2	9	5	4	9	0	1	1	1	3	2	1	0	0	0	0	846
847	St Mungo,	603	567	1	0	1	2	2	0	1	1	1	1	0	2	2	0	0	1	0	1	847
†848	SANQUHAR,	2165	2309	5	6	2	13	5	8	10	3	2	5	9	16	5	11	0	1	0	1	848
849	Tinwald,	902	741	2	0	3	5	4	1	2	3	2	1	2	5	3	2	0	0	0	0	849
850	Torthorwald,	921	779	1	0	1	2	1	1	1	1	0	1	1	2	0	2	0	0	1	1	850
851	Tundergarth,	439	403	3	0	0	3	2	1	3	0	0	1	0	1	1	0	0	0	0	0	851
852	Tynron,	359	334	1	0	1	2	1	1	2	0	0	0	0	0	0	0	0	1	0	1	852
853*a*	Wamphray,	458	396	1	0	0	1	1	0	1	0	2	0	0	2	1	1	1	0	0	1	853*a*
*853*b*	Waulockhead,	745	624	0	0	0	0	0	0	0	0	0	0	0	0	0	0	0	0	1	1	853*b*
854	Westerkirk,	454	415	2	1	0	3	1	2	3	0	0	0	0	0	0	0	0	1	1	2	854
	32. KIRKCUDBRIGHT.																					
855	ANWOTH,	724	651	1	4	2	7	6	1	6	1	1	2	1	4	2	2	0	0	0	0	855
†856	Balmaclellan,	652	546	0	0	0	0	0	0	0	0	3	1	1	5	2	3	0	0	1	1	856
857*a*	Balmaghie,	839	802	1	2	4	7	5	2	7	0	1	2	0	3	2	1	0	1	0	1	857*a*
*857*b*	Bargrennan,	391	323	1	1	0	2	2	0	2	0	0	0	0	0	0	0	0	0	0	0	857*b*
858	Borgue,	1121	1045	2	0	4	6	5	1	5	1	1	3	1	5	1	4	0	0	0	0	858
859	Buittle,	960	879	2	2	1	5	3	2	5	0	0	0	0	0	0	0	0	0	1	1	859
860	Carsphairn,	394	351	0	0	1	1	0	1	0	1	0	0	0	0	0	0	1	0	0	1	860
861	Colvend—(1) Colvend,	633	695	1	0	3	4	1	3	3	1	0	1	2	3	3	0	0	0	0	0	861
	(2) Southwick,	494	476	2	2	0	4	2	2	3	1	0	0	0	0	0	0	0	0	0	0	
*862	Corsock-Bridge,	474	406	0	0	0	0	0	0	0	0	0	1	0	1	1	0	1	0	0	1	862
863	CROSSMICHAEL,	1348	1231	2	3	0	5	1	4	4	1	1	3	0	4	0	4	0	0	0	0	863
*864	DALBEATTIE,	3348	3670	12	6	13	31	15	16	29	2	7	5	3	15	5	10	0	2	1	3	864
865	Dalry,	925	826	1	1	1	3	2	1	2	1	0	3	0	3	0	3	0	0	1	1	865
866	GIRTHON,	1354	1209	4	1	1	6	3	3	5	1	0	5	1	6	4	2	0	0	0	0	866
867	Irongray,	747	701	1	0	2	3	2	1	2	1	0	0	0	0	0	0	0	0	0	0	867
868	KELLS,	931	878	2	0	1	3	1	2	3	0	0	1	0	1	0	1	1	0	0	1	868
869	KELTON,	3692	3734	2	5	7	14	11	3	12	2	5	2	8	15	8	7	0	2	1	3	869
870	Kirkbean,	714	685	0	3	1	4	1	3	4	0	1	0	0	1	0	1	0	0	0	0	870
871	KIRKCUDBRIGHT,	3477	3309	7	5	8	20	10	10	17	3	6	5	2	13	5	8	1	0	1	2	871
872	Kirkgunzeon,	539	527	1	0	1	2	1	1	1	1	1	1	0	2	1	1	0	0	0	0	872

No. of Dist.	REGISTRATION DISTRICTS.	POPULATION.		BIRTHS.								DEATHS.						MARRIAGES.				No. of Dist.
		Census 1891	Census 1901	Jan.	Feb.	Mar	Total	Males	Fem.	Legit.	Illegit.	Jan.	Feb.	Mar	Total	Mal	Fem	Jan.	Feb.	Mar	Tot.	
	KIRKCUDBRIGHT—*continued.*																					
873	Kirkmabreck,	1599	1859	6	8	3	17	8	9	16	1	2	5	2	9	3	6	2	1	0	3	873
† 874	Kirkpatrick-Durham,	989	818	0	0	2	2	0	2	1	1	0	3	3	6	3	3	0	0	0	0	874
875	Lochrutton,	534	497	0	0	2	2	2	0	2	0	1	0	0	1	0	1	0	0	0	0	875
† 876	MINNIGAFF,	1216	1114	0	2	1	3	2	1	2	1	5	1	1	7	5	2	1	0	1	2	876
877	New Abbey,	866	957	0	0	1	1	1	0	1	0	3	1	3	7	3	4	0	0	0	0	877
† 878	Parton,	479	436	1	1	3	5	5	0	5	0	0	0	1	1	0	1	0	0	0	0	878
879	Rerrick,	1582	1356	4	2	3	9	4	5	7	2	2	2	4	8	2	6	0	0	0	0	879
† 880	TERREGLES,	474	453	1	1	2	4	1	3	4	0	0	0	0	0	0	0	0	0	0	0	880
881	Tongland,	845	693	0	1	1	2	2	0	1	1	1	1	2	4	3	1	0	0	2	2	881
882	TROQUEER,	5887	6599	20	14	12	46	29	17	45	1	12	6	13	31	11	20	2	1	1	4	882
883	Twynholm,	694	718	0	2	1	3	3	0	3	0	1	3	0	4	2	2	1	0	0	1	883
† 884	Urr,	1241	1066	1	1	1	3	2	1	2	1	0	0	5	5	1	4	0	2	0	2	884
	33. WIGTOWN.																					
885	Glasserton,	1154	887	3	2	1	6	5	1	5	1	2	1	2	5	1	4	0	0	0	0	885
† 886	Inch,	2161	1987	7	0	5	12	9	3	12	0	4	1	1	6	2	4	3	0	1	4	886
887	Kirkcolm,	1705	1506	3	3	4	10	8	2	9	1	0	1	1	2	1	1	1	0	0	1	887
888	Kirkcowan,	1263	1153	0	2	2	4	2	2	3	1	1	0	3	4	2	2	0	3	1	4	888
889	Kirkinner,	1455	1255	2	3	1	6	2	4	6	0	2	3	1	6	4	2	0	1	0	1	889
890	Kirkmaiden,	2192	1943	0	5	4	9	3	6	8	1	0	3	5	8	5	3	0	0	1	1	890
† 891	Leswalt,	1105	979	1	4	5	10	6	4	9	1	1	1	2	4	1	3	0	1	0	1	891
892	Mochrum,	2166	1958	3	2	4	9	6	3	9	0	4	0	1	5	4	1	1	0	1	2	892
893	New Luce,	588	557	2	2	0	4	0	4	2	2	0	0	0	0	0	0	0	0	0	0	893
894	Old Luce (or Glenluce),	2517	2157	1	2	6	9	5	4	7	2	1	4	2	7	3	4	1	2	0	3	894
† 895	PENNINGHAME,	3411	3228	6	6	6	18	8	10	15	3	4	4	7	15	7	8	0	2	0	2	895
896	Portpatrick,	1219	1136	0	1	4	5	2	3	5	0	3	0	1	4	2	2	0	0	0	0	896
897	Sorbie,	1563	1373	2	3	2	7	3	4	6	1	1	3	1	5	3	2	0	1	0	1	897
898	Stoneykirk,	2703	2420	6	2	5	13	6	7	10	3	5	3	4	12	6	6	5	1	0	6	898
* 899	STRANRAER,	6193	6036	12	8	13	33	14	19	30	3	18	10	13	41	18	23	4	1	1	6	899
900	WHITHORN,	2574	2235	3	5	4	12	8	4	10	2	8	4	3	15	7	8	0	1	2	3	900
901	WIGTOWN,	1911	1747	1	1	5	7	3	4	7	0	4	2	2	8	4	4	1	0	0	1	901

CONSTITUTION OF THE DISTRICTS DISTINGUISHED IN THE PRECEDING TABLES BY AN ASTERISK (*).

No.	Districts.	Component Parts (Parishes).
13	Birsay	Part of Harray and Birsay.
14	Deerness	Part of St Andrews and Deerness.
18	Harray	Part of Harray and Birsay.
22	North Ronaldshay	Part of Cross and Burness.
25	St Andrews	Part of St Andrews and Deerness.
26	Sanday	Lady, and part of Cross and Burness.
37*b*	Keiss	Parts of Canisbay and Wick.
58	Applecross	(1) Part of Applecross; (2) Remainder of Applecross and part of Gairloch.
59*b*	Carnoch	Parts of Contin and Urray.
86*b*	Carloway	Parts of Barvas and Uig.
87	Lochs	Lochs and part of Uig.
92*b*	Cannich	Parts of Kilmorack and Kiltarlity.
112	Kilmuir	(1) Part of Kilmuir; (2) Remainder of Kilmuir, and part of Snizort.
135	Elgin	Elgin, and parts of New Spynie and St Andrews-Lhanbryde.
152	Enzie	Parts of Bellie and Rathven.
155*b*	Glenrinnes	Parts of Aberlour and Mortlach.
167	Seafield	Parts of Cullen and Rathven.
171*b*	Ardallie	Parts of Cruden, Ellon, Longside, and Old Deer.
210*b*	Kinninmonth	Parts of Crimond, Longside, Lonmay, Old Deer, and Strichen.
217	Logie Coldstone and Cromar	Logie Coldstone and part of Glenmuick.
222*b*	Millbrex	Parts of Fyvie and Monquhitter.
227*b*	New Pitsligo	Parts of Aberdour, New Deer, Strichen, and Tyrie.
231	Peterculter	(1) Parts of Aberdeen and Peterculter; (2) Remainder of Peterculter.
237*b*	Savoch	Parts of Ellon, New Deer, Old Deer, and Tarves.
249*b*	Ythan Wells	Parts of Auchterless and Forgue.
266	Nigg	Nigg, and part of Aberdeen.
282	Dundee	Dundee Combination and part of Mains and Strathmartine.
294*b*	Kilry	Parts of Glenisla and Lintrathen.
324	Aberfeldy	Parts of Dull, Kenmore, and Logierait.
330	Auchtergaven	Parts of Auchtergaven and Logiealmond.
331	Balquhidder	Balquhidder, and part of Comrie.
344	Dowally	Part of Dunkeld and Dowally.
349	Dunkeld	Part of Dunkeld and Dowally.
355*b*	Foss	Parts of Blair-Athol and Dull.
361	Killin	Parts of Kenmore and Killin.
375	Logiealmond	Parts of Logiealmond, Little Dunkeld, and Methven.
379	Meigle	Meigle, and part of Coupar-Angus.
386*b*	Persie	Parts of Alyth, Blairgowrie, and Kirkmichael.
387	Perth	Perth, and part of Kinnoull.
393*b*	Stanley	Parts of Auchtergaven, Kinclaven, and Redgorton.
394*b*	Strathfillan	Part of Killin.
394*c*	Tenandry	Parts of Blair-Athol and Moulin.
402	Anstruther-Easter	Anstruther-Easter, and part of Kilrenny.
417	Crail	Part of Crail and May Island.
423	Dunbog	Dunbog, and part of Flisk.
425	Dunino	Dunino, and part of Crail.
442	Kirkcaldy and Abbotshall	Part of Kirkcaldy and Dysart.
457*b*	Thornton	Parts of Kirkcaldy and Dysart and Markinch.
488	St Ninians	Parts of St Ninians and Stirling.
490	Stirling	Parts of St Ninians and Stirling.
496	Dumbarton	Dumbarton, and part of Cardross.
504	Ardchattan	Part of Ardchattan and Muckairn.
505	Ardnamurchan	(1) Parts of Ardnamurchan, and of Arisaig and Moidart.
506	Ballachulish, etc.	Parts of Kilmallie and Ardgour.
509	Cumlodden and Minard ..	Parts of Glassary and Inveraray.
515	Kilbrandon and Kilchattan	Kilbrandon and Kilchattan, and part of Jura.
517	Kilchrenan, etc.	(1) Parts of Kilchrenan and Dalavich, and Glenorchy and Inishail; (2) Remainder of Kilchrenan and Dalavich.
520	Kilmallie	Parts of Kilmallie and Ardgour.
525	Lismore	Lismore and Appin, and part of Ardgour.
526	Lochgilphead	Parts of Glassary and South Knapdale.
529	Muckairn	Parts of Ardchattan and Muckairn, and Glenorchy and Inishail.
535	Tarbert	Parts of Kilcalmonell, Saddell and Skipness, and South Knapdale.
536	Bowmore (or Kilarrow) ..	Part of Kilarrow and Kilmeny.
543	Kilmeny	Part of Kilarrow and Kilmeny.
545	Kiniochspelvie	Part of Pennygown and Torosay.
547	Portnahaven	Part of Kilchoman.
548	Salen	Parts of Kilninian and Kilmore, and Pennygown and Torosay.
549	Tobermory	Part of Kilninian and Kilmore.
550	Torosay	Part of Pennygown and Torosay.
556	Lochranza	Parts of Kilbride and Kilmory.
559*b*	Bridge of Weir	Parts of Houston and Killellan, and Kilbarchan.
572	Neilston	(1) Part of Neilston; (2) Remainder of Neilston and part of Paisley.
576	Ardrossan	(1) Parts of Ardrossan and West Kilbride; (2) Remainder of Ardrossan.
584*b*	Crosshill	Parts of Kirkmichael, Kirkoswald, and Maybole.
595	Irvine	Irvine, and part of Dundonald.
610*b*	Patna	Parts of Dalmellington, Dalrymple, Kirkmichael, and Straiton.
622	Barony	Part of Glasgow.
626*b*	Calderhead	Parts of Cambusnethan and Shotts.
644	Glasgow	Parts of Glasgow and Govan Combination.

CONSTITUTION OF THE DISTRICTS—*continued.*

No.	Districts.	Component Parts (Parishes).
685	Edinburgh	City Parish of Edinburgh, and part of Duddingston and of Liberton.
695*b*	New Craighall	Parts of Inveresk and Liberton.
698*b*	Stobhill	Parts of Borthwick, Cockpen, and Newbattle.
774*a*	Caddonfoot	Caddonfoot, and part of Innerleithen.
787*b*	Edgerston	Parts of Jedburgh and Southdean.
813*b*	Brydekirk	Parts of Annan, Cummertrees, and Hoddom.
830	Holywood	Holywood, and part of Terregles.
853*b*	Wanlockhead	Part of Sanquhar.
857*b*	Bargrennan	Parts of Minnigaff and Penninghame.
862	Corsockbridge	Parts of Balmaclellan, Kirkpatrick-Durham, and Parton.
864	Dalbeattie	Part of Urr.
899	Stranraer	Stranraer, and parts of Inch and Leswalt.

LIST of REGISTRATION DISTRICTS which include BURGHS, or TOWNS of 2000 Inhabitants and upwards, *or parts thereof*, bearing a different name from the District in which they are situated.

No.	Registration Districts.	Burghs.	Towns.
43	Wick	*Pulteneytown.	
80	Rosemarkie	*Fortrose.	
81	Rosskeen	*Invergordon.	
128 2	Inverallan	*Grantown-on-Spey.	
130	Drainie	*Lossiemouth and Branderburgh.	
136	New Spynie	.. ..	Elgin.
145	Aberlour	*Charleston of Aberlour.	
155*a* 2	Macduff	Banff.	
161	Marnoch	*Aberchirder.	
162	Mortlach	*Dufftown.	
164	Rathven	*Buckie.	
167	Seafield	Cullen.	
201	Glenmuick, etc.	*Ballater.	
213	Kintore	Inverurie.	
226	Newhills	.. ..	*Bucksburn.
231 1	East Peterculter	Aberdeen.	
233	Pitsligo	*Rosehearty.	
254	Bervie	*Inverbervie.	
255	Dunnottar	Stonehaven.	
258 1	Fetteresso	Stonehaven.	
266	Nigg	Aberdeen.	
274	Barry	Carnoustie.	
282 4	St Andrew (Dundee)	Broughty Ferry.	
307 1	Mains	Dundee.	
310	Monifieth	Broughty Ferry.	
316	Panbride	Carnoustie.	
362	Kilmadock	*Doune.	
395	Tibbermore	Perth.	
400	Abdie	Newburgh.	
405	Auchterderran	Lochgelly.	
408	Ballingry	Lochgelly.	*Lumphinnans.
410	Beath	*Cowdenbeath.	Kelty.
416	Collessie	*Ladybank.	
426	Dysart	Kirkcaldy.	
427	Elie	*Earlsferry. *Elie, Liberty & Williamsburgh.	
429	Ferry-Port-on-Craig	*Tayport.	
431	Forgan	*Newport.	
456	Scoonie	*Leven	
459 2	Buckhaven	*Buckhaven, Methil & Innerleven.	
460	Cleish	.. ..	Kelty.
475	Campsie	.. ..	*Lennoxtown.
476	Denny	Denny and Dunipace.	Bonnybridge.
478	Dunipace	Denny and Dunipace.	
479	Falkirk	.. ..	Bonnybridge. *Laurieston.
485*a*	Larbert	.. ..	*Stenhousemuir.
485*b*	Logie	*Bridge of Allan. Stirling.	
488 1	St Ninians	Stirling.	
493	Bonhill	.. ..	*Alexandria. *Jamestown.
494 1	Cardross	Dumbarton.	
494 2	Renton	Dumbarton.	
500	New or East Kilpatrick	*Milngavie.	*Bearsden.
501	Old or West Kilpatrick	*Clydebank. Dumbarton.	Clydebank. *Duntocher.
502 1	Roseneath	Cove and Kilcreggan.	
503	Row	*Helensburgh.	
520	Kilmallie	*Fort-William.	
523	Kilmore and Kilbride	*Oban.	
552	Cumbrae	*Millport.	
560	Cathcart	Glasgow.	
562	Eastwood	Glasgow. *Pollokshaws.	*Pollokshaws. *Thornliebank.
575	Renfrew	.. ..	Clydebank. *Scotstoun.
576 1	Old Ardrossan	Saltcoats.	
587	Dalry	.. ..	Glengarnock.
593	Galston	Darvel. Newmilns & Greenholm.	
596	Kilbirnie	.. ..	Glengarnock.
597	Kilmarnock	.. ..	Hurlford.
603	Loudoun	Darvel. Galston. Newmilns & Greenholm.	

The asterisk indicates that the *entire* Burgh or Town is embraced in the Registration District.

LIST of REGISTRATION DISTRICTS—*continued.*

No.	Registration Districts.	Burghs.	Towns.
606	Monkton and Prestwick ..	.. ..	Ayr.
610*a*	Old Cumnock	*Cumnock and Holmhead.	
611 [1]	Riccarton	Kilmarnock.	Kilmarnock.
615	Stevenston	Saltcoats.	
621	Avondale	.. ..	*Strathaven.
622 [1]	Maryhill	Glasgow.	
622 [2]	Shettleston	Glasgow.	Tollcross.
624	Blantyre	.. ..	*Stonefield.
625 [1]	Bothwell	.. ..	*Uddingston.
625 [2]	Holytown	.. ..	*Carfin. *Chapelhall. Mossend. *Newarthill.
625 [3]	Bellshill	.. ..	*Bothwell Park. Mossend.
626*a* [1]	Cadder (Western)	.. ..	Kirkintilloch.
626*a* [2]	Cadder (Eastern)	.. ..	Kirkintilloch.
627	Cambuslang	.. ..	*Newton.
628	Cambusnethan	Wishaw.	*Newmains.
639	Dalziel	*Motherwell. Wishaw.	
646 [1]	Plantation	Glasgow.	
646 [2]	Govan	Glasgow.	
646 [3]	Partick	Glasgow.	
651	New Monkland	*Airdrie.	
652 [1]	Old Monkland (Western)..	.. ..	*Baillieston. Tollcross.
652 [3]	Old Monkland (Eastern)..	.. ..	*Calderbank.
654	Rutherglen	Glasgow.	
655 [3]	Shotts (Western)	.. ..	*Clelland.
672	Uphall	.. ..	*Broxburn.
676	Cockpen	Bonnyrigg. Lasswade.	
679	Cramond	Edinburgh.	
684	Duddingston	Edinburgh.	
689	Inveresk	*Musselburgh.	
691	Lasswade	Bonnyrigg. *Loanhead. Penicuik.	
692 [2]	South Leith..	Edinburgh.	
695*a*	Newbattle	.. ..	*Newton-Grange.
705	Dirleton	.. ..	North Berwick
717	Prestonkirk	*East Linton.	
722	Tranent	*Cockenzie.	
727	Ayton	.. ..	Eyemouth.
813	Brydekirk	Annan.	
820	Dryfesdale	*Lockerbie.	
855	Anwoth	Gatehouse.	
863	Crossmichael	Castle Douglas.	
866	Girthon	Gatehouse.	
868	Kells	*New Galloway.	
869	Kelton	Castle Douglas.	
876	Minnigaff	.. ..	Newton-Stewart.
880	Terregles	Maxwelltown.	
882	Troqueer	Maxwelltown.	
895	Penninghame	*Newton-Stewart.	

The asterisk indicates that the *entire* Burgh or Town is embraced in the Registration District.

METEOROLOGICAL REPORT

FOR THE MONTHS OF

JANUARY, FEBRUARY, MARCH,

1902.

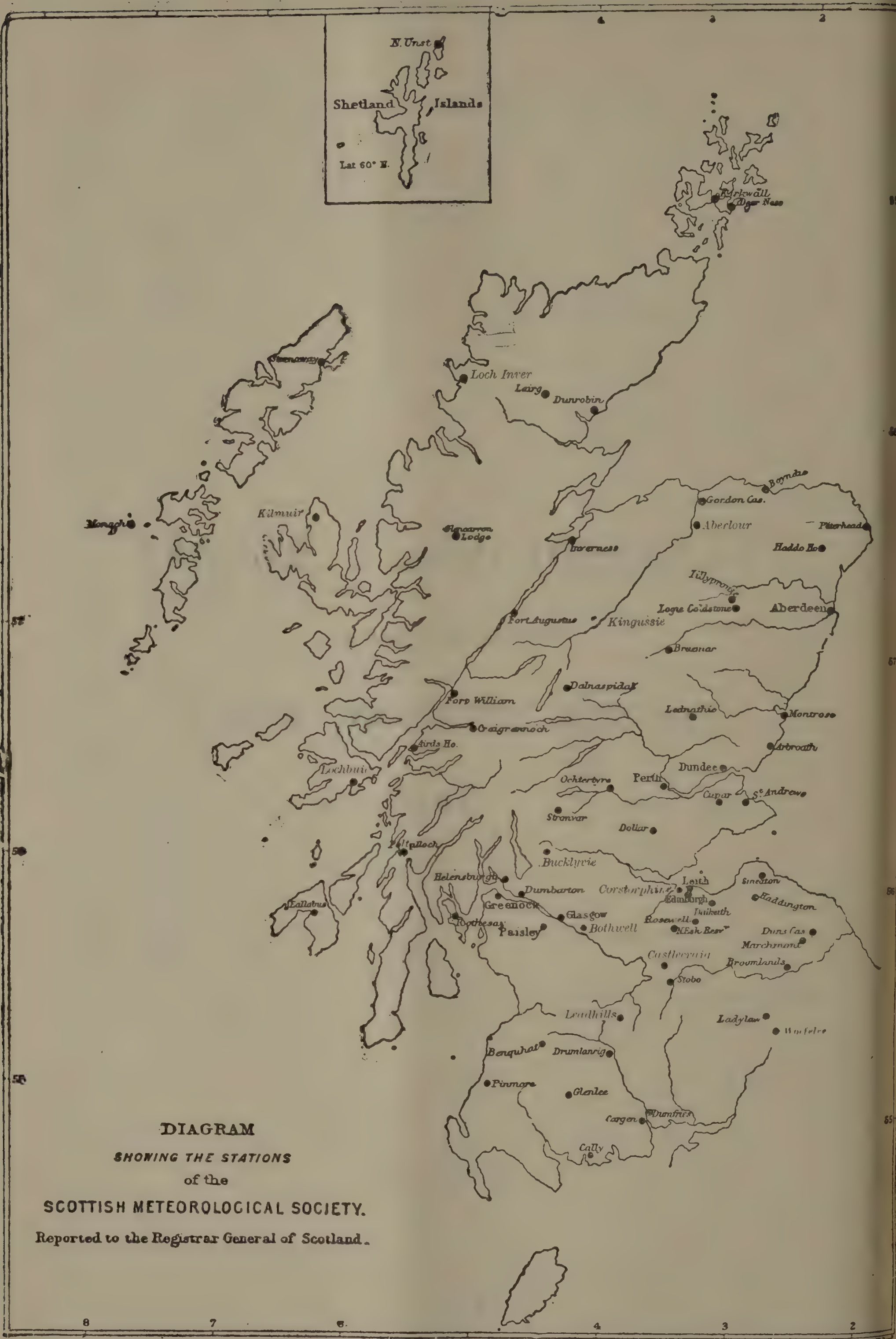

DIAGRAM
SHOWING THE STATIONS
of the
SCOTTISH METEOROLOGICAL SOCIETY.
Reported to the Registrar General of Scotland.

NOTES ON THE NUMERICAL RETURNS OF SCOTTISH METEOROLOGY FOR THE QUARTER ENDING 31st MARCH 1902.

By Dr Buchan, under the Direction of the Council of the Scottish Meteorological Society.

These returns are founded on the observations made, morning and evening, at 65 of the Stations of the Scottish Meteorological Society, and have been prepared from the Observers' separate schedules.

From the individual results for each station, the following collective results have been obtained, assuming them to have been equally well observed, and to represent the whole country :—

COLLECTED RETURNS FOR ALL THE ACCEPTED STATIONS OF THE SCOTTISH METEOROLOGICAL SOCIETY, HAVING A MEAN LATITUDE = 56°·33 N. ; MEAN LONGITUDE = 3°·45 W.; AND MEAN ELEVATION = 279 Feet.

1902.	BAROMETER		SELF-REGISTERING THERMOMETERS.							BLACK BULB IN SUN.		ON GRASS DURING NIGHT	
	At Sea-level and 32°.	Monthly Range.	Highest.	Lowest.	Monthly Range.	Mean of Day.	Mean of Night.	Mean Daily Range.	Mean Temp.	Highest.	Mean.	Lowest.	Mean.
	inch.	inch.	°	°	°	°	°	°	°	°	°	°	°
Jan.	29·950	2·168	57·0	2·0	55·0	43·1	32·5	10·6	37·8	97·0	52·0	−3·0	28·4
Feb.	29·854	1·703	54·6	−1·0	55·6	39·4	28·8	10·6	34·1	102·0	55·4	−2·6	25·1
Mar.	29·657	1·228	62·0	18·3	43·7	47·8	35·6	12·2	41·7	115·0	72·7	12·5	31·3

1902.	HYGROMETER.		DEDUCTIONS			WINDS.										RAIN.		Cloud 10·0.	Sunshine.
	Dry Bulb.	Wet Bulb.	Dew-point.	Elas. force Vap.	Hum. Sat.=100.	N	NE	E	SE	S	SW	W	NW	Calm or Var.	Force	Days.	Amt. in inch.		
	°	°	°	inch											lbs				hours
Jan.	37·6	35·8	33·3	·191	84	3	1	1	1	2	6	11	4	2	2·89	18	3·36	6·6	45
Feb.	33·9	32·4	29·8	·165	84	3	3	4	4	3	4	3	2	2	1·58	12	1·54	7·0	58
Mar.	41·2	39·1	36·5	·215	84	3	1	2	2	3	8	8	3	1	2·24	20	2·82	6·6	93

1902.	UNDERGROUND TEMPERATURE.						Well or Spring.	SEA.				Ozone.	Lightning seen or Thunder heard		Auroras seen.	
								Firths.		Open Coast.						
	3 inches.	12 inches.	18 inches.	22 inches.	36 inches.	48 inches.		Temp	Dens.	Temp	Dens.		No. of Stations.	Mean No. of Days.	No. of Stations.	Mean No. of Days.
	°	°	°	°	°	°	°	°	°	°						
Jan.	37·5	38·1	...	39·0	41·2	42·0	42·5	...	...	39·0	...	2·8	4	2	1	1
Feb.	33·1	34·0	...	35·5	38·5	39·7	42·6	...	...	39·0	...	3·0	0	0	4	1
Mar.	40·0	40·7	...	40·8	...	...	42·6	...	...	44·0	...	3·8	4	1	0	0

And when these results are compared with the averages of 1856–1900, during the same months, they show the following characteristics and differences :—

JANUARY 1902—

Mean Barometric Pressure, 29·950 inches ; greater than the average of 1856–1900 by 0·154 inch.
Monthly Range, 2·168 inches ; greater by 0·541 inch.
Mean Temperature, 37°·8 ; greater by 0°·6.
Mean Daily Range, 10°·6 ; greater by 1°·4.
Mean of Black Bulb in Sun, 52°·0 ; greater by 2°·7.
Do. at Night, 28°·4 ; less by 0°·1.
Mean Humidity, 84 ; less by 3·6.
Rain, Number of Days, 18 ; greater by 1.
Rain, Depth in Inches, 3·36 ; less by 0·50 inch.
Wind, Pressure on Square Foot, 2·89 lbs. ; greater by 0·74 lb.
Wind, Direction of, E. to W. as 2 to 16, and N. to S. as 6 to 6 ; in place of E. to W. as 5 to 11, and N. to S. as 5 to 8.
Hours of Sunshine, 45 ; less by 6 hours.
Mean Amount of Cloud, 6·6 ; being the average.

FEBRUARY 1902—

Mean Barometric Pressure, 29·854 inches; greater than the average of 1856–1900 by 0·004 inch.
Monthly Range, 1·703 inch; greater by 0·230 inch.
Mean Temperature, 34°·1; less by 4°·2.
Mean Daily Range, 10°·6; greater by 0°·4.
Mean of Black Bulb in Sun, 55°·4; less by 1°·8.
Do. at Night, 25°·1; less by 3°·9.
Mean Humidity, 84; less by 2·8.
Rain, Number of Days, 12; less by 3 days.
Rain, Depth in Inches, 1·54; less by 1·51 inch.
Wind, Pressure on Square Foot, 1·58 lb.; less by 0·55 lb.
Wind, Direction of, E. to W. as 8 to 6, and N. to S. as 6 to 7; instead of E. to W. as 5 to 10, and N. to S. as 6 to 7.
Hours of Sunshine, 58; less by 18 hours.
Mean Amount of Cloud, 7·0; greater by 0·58.

MARCH 1902—

Mean Barometric Pressure, 29·657 inches; less than the average of 1856–1900 by 0·165 inch.
Monthly Range, 1·228 inch; less by 0·205 inch.
Mean Temperature, 41°·7; greater by 2°·3.
Mean Daily Range, 12·2; being the average.
Mean of Black Bulb in Sun, 72°·7; greater by 7°·0
Do. at Night, 31°·3; greater by 1°·9.
Mean Humidity, 84; less by 1·1.
Rain, Number of Days, 20; greater by 5 days.
Rain, Depth in Inches, 2·82; less by 0·02 inch.
Wind, Pressure on Square Foot, 2·24 lbs.; greater by 0·09 lb.
Wind, Direction of, E. to W. as 4 to 14, and N. to S. as 5 to 8; instead of E. to W. as 6 to 10, and N. to S. as 6 to 7.
Hours of Sunshine, 93; less by 23 hours.
Mean Amount of Cloud, 6·6; greater by 0·30.

JANUARY 1902—

Hence the weather of JANUARY 1902 was characterized by a high mean barometric pressure, with an exceptionally high monthly range; a mean temperature about half a degree above the average, with a remarkably high mean daily range; a very low humidity; a mean rainfall half an inch under the average, falling on one more day than the average number; a very large excess of strong westerly winds.

The mean barometric pressure was 29·950 inches or 0·154 inch above the average. The mean pressure diminished more rapidly than the average from South to North and on a greater gradient from West to East. The month was very notable for an anticyclone of extraordinary intensity which lay over the British Islands with a maximum pressure on the 31st. On the evening of that day the mercury rose above 31·000 inches in Scotland and in the North East slightly above 31·100 inches. During another anticyclone earlier in the month the high pressure of 30·900 inches was recorded on the 14th. These anticyclones were both preceded by gales of considerable strength from N.W. and both accompanied by high winds.

The mean temperature was 37°·8 or 0°·6 above the average, the excess being due entirely to high day temperatures, for the mean night temperature was hardly equal to the average. Along the edge of the Moray Firth and very generally south of a line drawn from Montrose to Airds the temperature was above the average; but in the North, West, on the Grampians, and about Aberdeen, deficiencies in several cases exceeded a degree. The absolutely highest temperature was 57°·0 at Airds on the 7th, and the lowest 2°·0 at Lairg on the 31st. The coldest weather was from the 11th to the 15th and during the last week.

The mean rainfall was 3·36 inches, or 13 per cent. below the average. In certain districts, however, the deficiency was very great: in the South it was over 30 per cent., on the Borders about 40, in Midlothian 50, in Perthshire and Forfarshire from 50 to 70 and in Aberdeenshire about 30. In the Glasgow district also the rainfall was defective, but at about one fourth of the stations there was an excess. This was considerable in Ayrshire and Arran, at some inland stations in the West, and was also well-marked at Stornoway and in the Shetlands.

The weather of the month was, on the whole, very changeable. The driest periods were from the 12th to 18th and after the 25th. Snow fell very generally on the 12th and on 23rd and 24th.

FEBRUARY 1902—

Hence the weather of FEBRUARY 1902 was characterized by a mean barometric pressure about the average, with a rather high monthly range; a mean temperature greatly below the average, with a mean daily range slightly above the average; a rather low mean humidity; a mean rainfall only about half the average, falling on 3 less than the average number of days; a 5 days' excess of winds from N. to S.E., blowing with a force greatly below the average.

The mean barometric pressure was 29·854 inches, or 0·004 inch above the average. There was a fairly steep gradient from East to West, and a very moderate one from South to North: hence the prevailing winds were from N. to S.E., moderate in force and very dry and cold. After the first 6 days of the month, during which the barometric pressure fell away steadily from the very high record pressure of Jan. 31st, the variations were very slight.

The mean temperature was 34°·1, or 4°·2 less than the average, the days being 4°·0 and the nights 4°·4 under the average. In only two years since 1865 has a lower mean temperature for February been recorded,—1895 with a mean of 29°·0 and 1900 with a mean of 32°·2. The cold period covered the first three weeks of the month, the days of greatest cold being from 12th to 14th and, in parts of Scotland, the 1st and 2nd. This continuance of frost following on a comparatively mild January is very noteworthy. The absolutely lowest temperature was – 2°·0 at Lairg on the 14th, and we may note on the same day – 1°·0 at Stobo and 0°·0 at Braemar. The absolutely highest temperature was 54°·6 at Fort William on the 25th. The cold was, on the whole, most severe in the Border districts.

The mean rainfall was 1·54 inch, or 50 per cent. below the average. The deficiency was everywhere considerable and greatest at some stations on the West Coast. On the Borders the deficiency was about 40 per cent., in the S.W. from 50 to 70, at Greenock 71, Glasgow 51, Leith 38, Aberdeen and Fort William 85, Wick 33, and Lerwick 40.

Snow fell frequently between the 6th and 20th, and in the Southern uplands lay to a considerable depth. By the 12th most of even the larger lochs were strongly frozen over, in most cases for the first time since 1895. The month was notably free from gales.

MARCH 1902—

Hence the weather of MARCH 1902 was characterized by a mean barometric pressure considerably below the average, with a rather low monthly range; a mean temperature decidedly above the average, with the average daily range; a mean humidity slightly below the average; a mean rainfall almost exactly equal to the average, but falling on 5 days more than the average number; a marked deficiency of easterly winds and a 5 days' excess of winds from S.W. and W., with a mean force about the average.

The mean barometric pressure was 29·657 inches, or 0·165 inch below the average. The mean pressure diminished more rapidly than the average from South to North. The greatest fluctuation of pressure occurred on the evening of the 19th, when a very heavy fall of the mercury was followed by a gale from W.S.W. all over Scotland. The month, with this exception, was remarkably free from high winds and it is noteworthy that the gale which passed rapidly Eastwards over the centre of England on the 24th was quite unfelt in Scotland.

The mean temperature was 41°·7, or 2°·3 above the average, the excess being equally divided between the days and the nights. Every part of Scotland had a mean temperature above the average, the excess being greatest in the South-East and about Glasgow, and least in Shetland and Caithness. The high mean temperature was due to the very warm character of the first 19 days of the month, during which frost was seldom registered at any of the stations. After the gale of the 19th and 20th, a cold spell set in and snow fell frequently in the North between the 20th and 24th. The minimum temperature was almost everywhere recorded on the 24th or 25th. The absolutely highest temperature was 62°·0 at Crathes on the 18th, and the lowest 18°·3 at Braemar on the 24th.

The mean rainfall was 2·82 inches, being just about the average amount. The distribution of the rainfall shows very sharply defined areas of excess and of deficiency. In the East, South-East, South and extreme South-West, the deficiency was everywhere considerable, and there were also two small deficiency areas near Inverness and in the neighbourhood of Wick. Elsewhere the amounts registered were in excess of the average. On the Borders the deficiency was fully 50 per cent, in Midlothian about 40, in Perthshire and Forfarshire about 50. The heaviest excesses reported were 86 per cent. at Fort Augustus and 60 per cent. at Glencarron.

On the whole the character of the weather of the month was almost a complete inversion of the normal type as regards temperature, the first three weeks being very mild and the last ten days very cold.

STATIONS AND OBSERVERS' NAMES.	Height of Station above the Sea.	1902. Months.	BAROMETER. Mean at Station corrected, and at 32°.	BAROMETER. Mean reduced to 32°, and Sea-level.	BAROMETER. Monthly Range.	SELF-REGISTERING In AIR, and protected. Highest in Month.	Lowest in Month.	Monthly Range.	Mean of all the Highest.	Mean of all the Lowest.	Mean Daily Range.	Mean Temperature.
	feet.		inch.	inch.	inch.	°	°	°	°	°	°	°
NORTH UNST, (Shetland.) Principal Keeper of the Lighthouse.	230	Jan.	29·402	29·660	2·460	...	...	...	...	...	...	...
		Feb.	29·558	29·816	1·809	...	...	...	...	...	...	...
		Mar.	29·277	29·530	1·610	...	...	...	...	...	...	...
LERWICK, (Shetland.) G. ALLISON, Harbour Master.	30	Jan.	29·662	29·697	2·404	50·0	20·0	30·0	45·4	32·6	12·8	39·0
		Feb.	29·789	29·822	1·780	45·5	23·5	22·0	41·8	34·3	7·5	38·1
		Mar.	29·496	29·529	1·760	49·5	31·5	18·0	45·7	36·6	9·1	41·1
DEERNESS, (Orkney.) M. SPENCE, Schoolhouse.	172	Jan.	29·617	29·810	2·264	50·4	22·8	27·6	42·2	34·7	7·5	38·5
		Feb.	29·626	29·819	1·734	43·6	23·3	20·3	38·0	32·6	5·4	35·3
		Mar.	29·379	29·558	1·589	48·8	29·8	19·0	44·2	36·1	8·1	40·2
KIRKWALL, (Orkney.) J. W. CURSITOR, Merchant.	30	Jan.	29·779	29·813	2·129	50·0	25·0	25·0	43·6	35·2	8·4	39·4
		Feb.	29·798	29·831	1·736	46·0	24·5	21·5	39·2	31·2	8·0	35·2
		Mar.	29·536	29·568	1·564	51·0	29·0	22·0	45·0	36·3	8·7	40·6
DUNROBIN, (Sutherland.) D. MELVILLE, Gardener, Dunrobin Castle.	16	Jan.	29·854	29·872	2·184	52·2	15·0	37·2	43·2	31·6	11·6	37·4
		Feb.	29·810	29·826	1·706	48·0	18·0	30·0	39·8	29·5	10·3	34·7
		Mar.	29·568	29·585	1·360	58·5	25·0	33·5	47·0	33·2	13·8	40·1
LAIRG, (Sutherland.) Rev. DONALD MACRAE.	390	Jan.	29·433	29·831	2·140	50·2	2·0	48·2	41·4	28·6	12·8	35·0
		Feb.	...	...	...	...	...	...	...	...	...	...
		Mar.	...	...	...	...	...	...	...	...	...	...
GLENCARRON, (Ross.) D. D. MUNRO.	504	Jan.	29·366	29·932	2·162	56·5	12·9	43·6	41·5	31·5	10·0	36·5
		Feb.	29·270	29·834	1·693	52·4	10·9	41·5	39·2	29·1	10·1	34·2
		Mar.	29·070	29·626	1·254	52·0	22·4	29·6	45·3	34·7	10·6	40·0
STORNOWAY, (Ross, Isle of Lewis.) Principal Keeper of the Lighthouse.	56	Jan.	29·803	29·866	2·140	53·0	17·0	36·0	44·7	33·0	11·7	38·8
		Feb.	29·750	29·813	1·770	50·3	17·0	33·3	42·6	31·7	10·9	37·2
		Mar.	29·517	29·580	1·270	53·3	25·4	27·9	47·6	35·9	11·7	41·8
MONACH, (Hebrides.) JAMES BLACK, Principal Keeper of the Lighthouse.	150	Jan.	29·738	29·906	2·400	...	...	...	...	...	...	...
		Feb.	29·624	29·792	1·308	...	...	...	...	...	...	...
		Mar.	29·431	29·697	1·270	...	...	...	...	...	...	...
KINGUSSIE, (Inverness.) WALTER DE WATTEVILLE, M.D., and J. CAMPBELL.	828	Jan.	29·012	29·935	2·028	49·2	4·5	44·7	40·9	27·8	13·1	34·3
		Feb.	28·944	29·867	1·617	50·5	2·9	47·6	38·5	24·5	14·0	31·5
		Mar.	28·738	29·644	1·181	53·5	20·0	33·5	46·2	32·3	13·9	39·2
INVERNESS, (Inverness.) THOS. WALLACE, High School.	114	Jan.	29·792	29·920	2·158	51·7	14·3	37·4	42·9	34·0	8·9	38·4
		Feb.	29·715	29·844	1·708	51·3	12·1	39·2	40·9	29·9	11·0	35·4
		Mar.	29·500	29·628	1·254	56·0	26·7	29·3	48·3	36·9	11·4	42·6
FORT AUGUSTUS, (Inverness.) Rev. CYRIL VON DIECKHOFF, St Benedict's Priory.	73	Jan.	29·865	29·948	2·254	50·9	8·8	42·1	42·2	31·4	10·8	36·8
		Feb.	29·759	29·842	1·769	54·0	9·0	45·0	41·0	28·3	12·7	34·6
		Mar.	29·553	29·635	1·244	53·7	21·9	31·8	47·7	35·3	12·4	41·5
ACHARIACH, (Inverness) R. C. MOSSMAN, F.R.S.E.,	150	Jan.	29·801	29·968	2·276	53·5	6·3	47·2	49·0	33·3	9·7	38·2
		Feb.	29·670	29·839	1·772	51·5	7·7	43·8	40·5	28·8	11·7	34·6
		Mar.	...	...	...	...	...	...	...	...	...	...
FORT WILLIAM, (Inverness.) R. T. OMOND, F.R.S.E., and ANGUS RANKIN.	42	Jan.	29·922	29·969	2·238	51·2	10·6	40·6	42·8	32·8	10·0	37·8
		Feb.	29·792	29·839	1·791	54·6	11·2	43·4	41·1	29·8	11·3	35·4
		Mar.	29·608	29·655	1·214	53·0	24·9	28·1	47·7	36·6	11·1	42·1
GORDON CASTLE, (Banff.) C. WEBSTER, Gardener to the Duke of Richmond and Gordon.	107	Jan.	29·771	29·891	2·090	51·5	9·0	42·5	43·5	32·0	11·5	38·0
		Feb.	29·719	29·840	1·689	54·5	9·5	45·0	40·1	29·4	10·7	34·7
		Mar.	29·504	29·623	1·363	60·5	28·0	32·5	48·8	35·9	12·9	42·3

THERMOMETERS. Black Bulb, Maximum, in SUN. Highest.	Black Bulb, Maximum, in SUN. Mean.	Black Bulb, Minimum from radiation during Night. Lowest.	Black Bulb, Minimum from radiation during Night. Mean.	HYGROMETER. Dry Bulb.	HYGROMETER. Wet Bulb.	DEDUCTIONS. Glaisher's Tables. 2d Ed. Dew-point.	Elastic Force of Vapour.	Humidity. Sat. = 100.	WINDS. Number of Days it blew in certain Directions. N	NE	E	SE	S	SW	W	NW	Calm or Variable.	Mean Pressure on square foot.	RAIN. Number of days it fell.	Amount.
°	°	°	°	°	°	°	inch.											lbs.	days	inch
...	...	...	...	38·9	...	...	...	...	8	1	1	0	1	5	8	7	0	9·30	23	...
...	...	...	...	37·4	...	...	...	...	5	5	0	3	8	4	1	2	0	5·47	12	...
...	...	...	...	40·0	...	...	...	...	4	5	1	4	6	3	7	1	0	5·52	14	...
...	...	...	...	39·5	37·9	35·8	·211	87	10	1	0	0	3	5	8	4	0	8·29	22	4·24
...	...	...	...	37·5	36·2	34·4	·199	89	6	1	2	0	1	13	1	3	1	6·25	10	2·13
...	...	...	...	41·2	38·9	36·1	·212	82	7	1	3	3	8	4	4	1	0	5·15	26	4·70
...	...	...	...	38·6	37·0	34·9	·203	87	1	1	1	1	4	7	10	6	0	5·38	20	3·28
...	...	...	...	35·8	34·3	32·1	·183	87	4	3	2	3	9	3	1	3	0	3·61	14	2·25
...	...	...	...	40·2	38·6	36·6	·206	88	5	1	1	4	7	6	4	3	0	2·62	23	3·05
...	...	...	...	39·4	37·6	35·4	·206	86	4	0	1	0	1	6	14	5	0	4·66	23	3·80
...	...	...	...	35·1	33·4	30·7	·171	83	4	2	3	3	6	2	2	4	2	1·25	7	1·26
...	...	...	...	40·3	39·0	37·3	·223	90	5	0	2	4	5	4	8	3	0	1·59	21	3·73
...	...	...	...	37·2	35·2	32·4	·184	83	8	2	5	2	1	0	7	6	0	...	17	2·18
...	...	...	...	35·0	33·4	30·8	·172	84	4	3	3	7	0	0	3	8	0	...	11	1·10
...	...	...	...	40·5	38·2	35·3	·206	82	2	3	2	3	1	4	6	10	0	...	17	2·41
...	...	...	...	34·1	33·4	32·2	·183	92	4	0	0	0	0	1	11	3	12	0·42	24	3·97
...	...	...	...	...	...	...	...	...	...	...	...	...	...	...	...	...	...	...	..	...
...	...	...	...	...	...	...	...	...	...	...	...	...	...	...	...	...	...	...	...	...
...	...	...	...	35·9	34·4	32·1	·184	87	7	0	3	0	0	1	18	1	1	4·12	27	12·42
...	...	...	...	33·9	32·4	29·8	·165	84	12	0	7	0	0	0	7	0	2	3·42	12	2·25
...	...	...	...	39·5	37·8	35·5	·209	86	5	0	4	0	0	0	22	0	0	4·06	26	12·35
...	...	...	...	38·8	37·7	36·3	·215	91	2	2	1	1	1	5	12	5	2	4·08	29	5·64
...	...	...	...	37·0	35·9	34·4	·198	90	4	2	2	3	3	5	2	3	4	3·53	19	3·92
...	...	...	...	41·8	40·3	38·4	·234	88	2	2	1	2	2	6	8	6	2	3·68	26	5·22
...	...	...	...	42·0	...	...	...	...	4	1	3	2	4	5	10	2	0	9·24	15	3·36
...	...	...	...	39·5	...	...	...	...	6	3	2	2	11	1	2	1	0	6·15	10	1·53
...	...	...	...	43·5	...	...	...	...	2	4	1	2	4	5	10	2	1	6·30	16	3·65
...	...	...	...	34·0	32·8	30·7	·172	87	1	0	0	0	2	14	8	6	0	...	13	2·37
...	...	...	...	31·9	31·1	29·3	·161	90	1	4	0	0	0	15	4	4	0	...	2	0·67
...	...	...	...	38·7	36·9	34·5	·200	86	2	1	0	0	0	20	3	5	0	...	14	2·24
62·3	48·7	10·0	31·0	38·7	36·7	34·0	·197	85	2	0	0	0	0	10	15	2	2	1·46	17	2·14
76·4	57·9	7·4	26·2	35·0	33·2	30·3	·168	82	1	2	4	0	0	10	7	1	3	0·46	8	0·98
90·7	76·3	22·8	33·9	42·1	39·6	36·5	·217	81	1	4	1	0	1	9	13	2	0	2·19	17	1·81
...	...	...	...	36·3	34·8	32·6	·186	87	2	1	0	1	11	6	1	1	8	2·22	21	5·99
...	...	...	...	34·4	32·6	29·6	·164	82	4	1	0	1	8	3	1	1	9	1·34	13	1·20
...	...	...	...	40·8	38·9	36·5	·216	85	3	1	1	0	7	12	0	1	6	2·65	26	3·23
64·5	48·2	0·3	29·0	37·6	35·6	32·8	·188	83	1	0	2	2	4	1	11	3	7	0·38	27	11·02
101·7	68·1	0·0	23·7	34·4	32·2	28·5	·156	78	0	1	10	4	3	0	2	0	8	0·71	15	1·76
...	...	...	...	...	...	...	...	...	...	...	...	...	...	...	...	...	...	...	...	...
66·1	51·3	5·0	30·8	37·9	36·2	33·9	·195	86	2	2	2	2	6	8	3	1	5	0·43	25	9·46
86·0	52·6	5·0	26·2	35·4	33·2	29·1	·164	78	2	3	5	7	3	3	3	0	2	0·27	15	1·10
102·9	78·6	17·0	32·4	41·7	39·5	36·8	·219	84	4	1	1	5	2	10	5	1	2	0·26	29	7·42
...	...	...	...	38·1	35·4	31·8	·179	77	0	1	0	3	2	18	2	5	0	...	11	1·27
...	...	...	...	34·8	32·4	28·5	·156	77	0	2	0	12	1	9	1	3	0	...	11	1·19
...	...	...	...	41·8	38·6	34·7	·202	77	1	1	0	6	3	14	1	5	0	...	19	2·28

STATIONS AND OBSERVERS' NAMES.	Height of Station above the Sea.	1902. Months.	BAROMETER. Mean at Station corrected, and at 32°.	BAROMETER. Mean reduced to 32°, and Sea-level.	BAROMETER. Monthly Range.	SELF-REGISTERING In AIR, and protected. Highest in Month.	Lowest in Month.	Monthly Range.	Mean of all the Highest.	Mean of all the Lowest.	Mean Daily Range.	Mean Temperature.
	feet.		inch.	inch.	inch.	°	°	°	°	°	°	°
BRAEMAR, (Aberdeen.) JAMES AITKEN, Banker.	1114	Jan.	28·698	29·934	2·114	48·2	4·0	44·2	38·9	28·5	10·4	33·7
		Feb.	28·616	29·857	1·627	46·8	0·0	46·8	35·1	23·8	11·3	29·5
		Mar.	28·427	29·644	1·213	55·0	18·3	36·7	44·2	32·6	11·6	38·4
LOANHEAD, (Aberdeen.) ALEX. FARQUHARSON.	747	Jan.	29·079	29·911	2·177	52·7	11·0	41·7	41·9	29·9	12·0	35·9
		Feb.	29·027	29·857	1·689	51·3	12·2	39·1	37·7	26·5	11·2	32·1
		Mar.	28·808	29·630	1·300	59·0	23·9	35·1	47·3	33·1	14·2	40·2
TILLYPRONIE, (Aberdeen.) ROBERT LITTLEJOHN, Gardener to Sir John F. Clark, Bart.	1120	Jan.	28·671	29·908	2·131	49·2	17·3	31·9	40·1	29·2	10·9	34·6
		Feb.	28·608	29·850	1·680	47·0	17·1	29·9	36·4	27·1	9·3	31·7
		Mar.	28·405	29·629	1·250	52·7	23·5	29·2	45·5	32·2	13·3	38·8
ABERDEEN, (Aberdeen.) PETER HARPER, Superintendent, Duthie Park.	44	Jan.	29·852	29·902	2·239	53·0	11·5	41·5	41·6	31·3	10·3	36·5
		Feb.	29·815	29·866	1·690	46·0	13·0	33·0	38·3	29·3	9·0	32·8
		Mar.	29·591	29·641	1·225	55·0	28·0	27·0	48·7	34·8	13·5	41·5
HADDO HOUSE, (Aberdeen.) JOHN FORREST, Gardener to the Earl of Aberdeen.	180	Jan.	29·683	29·887	2·224	50·0	6·0	44·0	41·3	30·6	10·7	36·0
		Feb.	29·645	29·847	1·635	49·0	10·0	39·0	37·4	28·2	9·2	32·8
		Mar.	29·423	29·624	1·330	60·0	25·0	35·0	48·4	33·2	15·2	40·8
PETERHEAD, (Aberdeen.) Dr SINCLAIR, H.M. Prison.	100	Jan.	29·772	29·885	2·222	51·0	22·0	29·0	43·1	33·7	9·4	38·4
		Feb.	29·728	29·842	1·706	48·0	19·0	29·0	38·9	31·7	7·2	35·3
		Mar.	29·516	29·627	1·290	61·0	30·0	31·0	46·5	36·1	10·4	41·3
CRATHES, (Kincardine.) J. SMITH.	145	Jan.	29·754	29·918	2·200	56·0	4·5	51·5	43·4	29·5	13·9	36·4
		Feb.	29·702	29·866	1·700	48·4	10·2	38·2	38·3	27·6	10·7	32·9
		Mar.	29·482	29·644	1·270	62·0	23·5	38·5	48·1	33·4	14·7	40·7
MONTROSE (Royal Asylum), (Forfar.) Dr JOHN G. HAVELOCK.	200	Jan.	29·726	29·951	2·216	52·0	19·0	33·0	42·0	32·8	9·2	37·4
		Feb.	29·650	29·875	1·604	41·6	18·3	23·3	37·4	29·9	7·5	33·6
		Mar.	29·437	29·659	1·156	53·0	28·0	25·0	46·0	34·8	11·2	40·4
ARBROATH, (Forfar.) JAMES CAMPBELL, "For the Natural History Assoc. of Arbroath."	68	Jan.	29·868	29·944	2·176	53·0	18·0	35·0	43·4	32·7	10·7	38·0
		Feb.	29·802	29·879	1·674	45·0	20·0	25·0	39·8	30·3	9·5	35·0
		Mar.	29·595	29·670	1·284	54·0	27·5	26·5	47·3	34·9	12·4	41·0
DUNDEE, Forfar.) (Eastern Necropolis), JOHN CARNOCHAN, Curator.	164	Jan.	29·770	29·955	2·160	52·3	16·8	35·5	42·3	32·7	9·6	37·5
		Feb.	29·692	29·879	1·690	43·6	16·9	28·4	38·0	29·0	9·0	33·5
		Mar.	29·487	29·669	1·194	57·4	27·0	30·4	47·7	35·2	12·5	41·5
DUNDEE (Harbour), (Forfar.) J. THOMSON, Jr., A.M.I.C.E., The Harbour Trust.	20	Jan.	29·929	29·948	2·224	54·0	22·0	32·0	45·2	34·1	11·1	39·6
		Feb.	29·854	29·873	1·682	44·2	21·5	22·7	40·2	29·7	10·5	34·9
		Mar.	29·652	29·670	1·181	58·0	30·0	28·0	49·8	36·3	13·5	43·0
LEDNATHIE, (Forfar.) WILLIAM MORRISON, Gardener to Patrick Stormonth Darling.	720	Jan.	29·140	29·940	2·201	51·0	10·8	40·2	41·4	28·0	13·4	34·7
		Feb.	29·064	29·872	1·638	43·0	10·5	32·5	37·4	25·2	12·2	31·3
		Mar.	28·855	29·651	1·242	59·3	22·0	37·3	46·5	31·3	15·2	38·9
BALRUDDERY, (Forfar.) R. CAIRNS, Gardener to J. Martin White.	266	Jan.	...	...	...	52·5	17·5	35·0	43·4	32·8	10·6	38·1
		Feb.	29·580	29·878	1·597	46·0	17·0	29·0	40·2	28·0	12·2	34·1
		Mar.	29·273	29·669	1·246	59·0	27·0	32·0	48·9	33·1	15·8	41·0
PERTH, (Perth.) JOHN LESLIE, Gardener to Henry Coats.	105	Jan.	29·849	29·958	2·170	52·5	7·5	45·0	43·1	30·9	12·2	37·0
		Feb.	29·769	29·888	1·676	47·5	10·0	37·5	39·0	27·2	11·8	33·1
		Mar.	29·552	29·670	1·214	57·0	24·0	33·0	49·8	34·2	15·6	42·0
STRONVAR, (Perth.) JAMES DICKSON, Gardener to James Carnegie.	422	Jan.	29·509	29·982	2·070	52·5	7·5	45·0	42·7	30·4	12·3	36·3
		Feb.	29·394	29·880	1·700	46·0	9·0	37·0	37·4	26·0	11·4	31·7
		Mar.	29·194	29·661	1·170	56·0	22·0	34·0	48·0	35·1	12·9	41·5

THERMOMETERS.				HYGROMETER.		DEDUCTIONS. Glaisher's Tables. 2d Ed.			WINDS.										RAIN.	
Black Bulb, Maximum, in SUN.		Black Bulb, Minimum from radiation during Night.							Number of Days it blew in certain Directions.									Mean Pressure on square foot.	Number of days it fell.	Amount.
High-est.	Mean.	Low-est.	Mean.	Dry Bulb.	Wet Bulb.	Dew-point.	Elastic Force of Vapour.	Humidity. Sat. = 100.	N	NE	E	SE	S	SW	W	NW	Calm or Variable.			
°	°	°	°	°	°	°	inch.											lbs.	days	inch
84·8	58·0	−3·0	24·2	32·9	31·3	28·1	·154	82	6	0	0	0	0	15	4	6	0	1·51	18	2·33
101·0	66·3	−2·6	20·9	30·2	29·1	25·8	·140	83	4	9	0	1	3	9	1	1	0	0·26	10	0·79
115·0	38·0	12·5	29·0	37·6	35·5	32·6	·186	82	2	1	0	1	1	18	3	5	0	0·61	19	1·92
...	...	...	...	36·1	34·1	31·2	·176	82	2	2	1	0	0	1	7	13	5	0·47	14	1·11
...	...	...	...	33·0	31·9	29·7	·165	88	2	2	1	7	0	1	1	8	6	0·26	13	0·59
...	...	...	...	39·7	37·7	35·1	·205	84	1	1	2	5	0	2	8	9	3	0·31	18	1·75
82·2	59·9	15·0	27·0	33·9	33·0	31·4	·177	90	5	2	0	0	0	6	6	12	0	5·10	20	1·07
84·0	56·6	15·0	24·6	30·9	30·1	27·9	·153	88	2	1	0	6	4	5	3	7	0	2·28	14	0·83
106·8	83·7	20·0	30·0	37·0	35·9	34·4	·198	90	5	3	0	3	1	7	4	8	0	2·89	20	1·76
...	...	...	...	36·0	34·3	31·8	·180	85	1	0	0	0	1	8	16	5	0	2·89	16	1·70
...	...	...	...	34·2	32·8	29·6	·164	82	1	1	0	4	5	8	5	4	0	1·39	16	1·08
...	...	...	...	40·5	38·2	35·3	·206	82	3	0	1	1	3	15	5	3	0	1·23	18	1·35
51·0	42·0	1·0	24·8	35·5	34·1	32·0	·181	87	3	1	0	0	2	9	8	8	0	...	21	1·60
52·0	39·7	5·0	23·7	32·4	31·6	29·6	·167	90	1	2	0	9	1	5	2	8	0	...	18	1·25
73·0	58·4	19·0	28·3	39·7	38·2	36·3	·214	88	1	1	0	2	8	8	3	8	0	...	21	1·45
...	...	...	...	38·7	36·1	32·6	·186	80	7	0	0	1	7	3	8	5	0	3·57	13	1·35
...	...	...	...	35·8	33·7	30·7	·172	82	3	1	3	4	9	1	5	2	0	2·10	11	0·60
...	...	...	...	41·5	38·7	35·2	·206	79	4	0	1	1	12	4	7	2	0	1·82	18	1·54
...	...	−1·0	23·0	35·8	33·7	30·7	·172	82	1	0	1	0	3	8	10	6	2	2·07	17	1·73
...	...	7·7	23·8	33·0	32·0	29·8	·166	88	3	2	2	5	7	1	6	1	1	0·95	15	1·27
...	...	17·2	28·2	40·0	37·8	34·9	·203	82	2	0	2	1	5	9	7	4	1	1·61	20	1·09
...	...	...	...	36·6	35·3	33·5	·192	89	3	0	0	1	4	3	10	10	0	5·48	11	0·85
...	...	...	...	32·9	32·1	30·5	·171	91	4	3	2	3	5	3	5	3	0	2·25	8	1·69
...	...	...	...	39·0	37·4	35·3	·207	87	5	0	1	1	5	11	5	3	0	3·31	11	0·76
65·0	48·6	15·0	30·2	37·5	35·9	33·7	·193	86	4	0	1	0	2	4	16	4	0	1·61	10	0·65
55·5	45·1	12·0	28·0	34·5	33·2	31·1	·174	86	6	0	5	3	2	3	6	3	0	0·77	11	1·02
82·0	58·4	24·0	32·4	40·6	39·0	37·0	·219	87	2	1	2	2	2	10	8	4	0	0·62	22	1·06
...	...	...	...	37·4	36·1	34·3	·198	89	0	3	1	1	0	3	15	8	0	4·00	14	1·04
...	...	...	...	33·6	32·9	31·7	·179	92	1	5	1	8	0	4	3	6	0	1·82	10	1·33
...	...	...	...	40·8	39·1	36·9	·219	87	0	4	0	4	0	13	3	7	0	3·13	12	1·00
...	...	...	...	39·4	37·5	35·1	·205	85	1	0	1	1	0	3	20	4	1	1·39	22	1·25
...	...	...	...	35·1	33·0	29·7	·163	79	1	2	8	1	0	4	10	1	1	1·04	14	1·27
...	...	...	...	42·3	39·7	36·5	·217	81	0	1	4	2	1	6	16	0	1	1·27	26	1·47
...	...	...	...	34·8	32·9	29·9	·164	87	3	0	0	1	0	2	11	13	1	4·49	16	2·06
...	...	...	...	30·7	29·3	25·5	·137	80	5	3	5	3	1	1	3	7	0	1·53	12	2·13
...	...	...	...	38·4	36·3	33·5	·191	83	2	2	0	3	0	3	11	10	0	3·42	21	1·66
...	...	...	...	37·2	35·7	33·6	·193	87	5	2	1	0	1	6	8	8	0	3·31	14	1·16
...	...	...	...	33·5	32·1	29·5	·163	85	9	5	4	3	0	5	0	2	0	1·93	10	1·31
...	...	...	...	39·9	38·2	36·0	·212	87	3	2	2	1	2	5	13	3	0	2·10	14	1·30
...	...	...	...	36·3	34·9	32·9	·188	88	4	2	2	1	1	4	16	0	1	0·96	8	1·41
...	...	...	...	32·2	31·5	30·0	·167	91	6	2	9	5	1	1	3	0	1	0·21	3	1·24
...	...	...	...	40·4	38·5	36·1	·213	85	2	2	2	1	1	5	14	2	2	0·41	6	1·02
...	...	...	...	36·1	35·5	34·7	·202	95	6	2	0	0	0	5	11	7	0	4·14	22	7·99
...	...	...	...	30·9	30·1	27·9	·153	88	1	3	4	6	2	7	2	3	0	1·69	16	2·03
...	...	...	...	40·3	38·4	35·9	·212	85	0	1	1	2	0	4	16	7	0	4·66	28	5·83

STATIONS AND OBSERVERS' NAMES.	Height of Station above the Sea.	1902. Months.	BAROMETER. Mean at Station corrected, and at 32°.	BAROMETER. Mean reduced to 32°, and Sea-level.	BAROMETER. Monthly Range.	SELF-REGISTERING In AIR, and protected. Highest in Month.	Lowest in Month.	Monthly Range.	Mean of all the Highest.	Mean of all the Lowest.	Mean Daily Range.	Mean Temperature.
	feet.		inch.	inch.	inch.	°	°	°	°	°	°	°
OCHTERTYRE, (Perth.)	333	Jan.	29·582	29·953	2·229	51·0	16·0	35·0	43·9	31·8	12·1	37·8
GEORGE CROUCHER, Gardener to		Feb.	29·499	29·874	1·700	45·0	16·0	29·0	39·3	29·2	10·1	33·3
Sir Patrick Keith Murray, Bart.		Mar.	...	...	...	...	...	...	...	...	...	...
CUPAR, (Fife.)	210	Jan.	29·713	29·950	2·106	51·0	13·0	38·0	42·7	32·0	10·7	37·4
Dr TURNBULL, Fife and Kinross		Feb.	29·625	29·863	1·645	47·0	15·0	32·0	38·5	27·6	10·9	33·1
District Asylum.		Mar.	29·440	29·674	1·186	54·0	26·0	28·0	47·4	35·5	11·9	41·5
DOLLAR, (Clackmannan.)	178	Jan.	29·776	29·976	2·087	52·0	15·0	37·0	43·4	33·0	10·4	38·2
A. BLACKWOOD, Gardener,		Feb.	29·667	29·868	1·704	48·0	16·0	32·0	38·4	29·5	8·9	34·0
Dollar Institution.		Mar.	29·468	29·666	1·168	52·0	27·0	25·0	46·7	35·9	10·8	41·3
BUCHLYVIE, (Stirling.)	125	Jan.	29·852	29·993	2·087	51·5	10·0	41·5	43·4	31·7	11·7	37·5
Rev. JOHN A. MACDONALD.		Feb.	29·742	29·884	1·725	47·0	13·5	33·5	39·6	28·1	11·5	33·9
		Mar.	29·540	29·679	1·130	55·0	24·0	31·0	48·7	36·0	12·7	42·4
HELENSBURGH, (Dumbarton.)	18	Jan.	...	...	...	51·0	16·0	35·0	44·1	33·6	10·5	38·8
J. R. WILSON, Waterworks.		Feb.	...	...	...	50·2	20·2	30·0	40·1	30·7	9·4	35·4
		Mar.	...	...	...	54·1	27·0	27·1	47·5	37·4	10·1	42·4
DUMBARTON, (Dumbarton.)	27	Jan.	29·980	30·010	2·136	51·8	10·9	40·9	44·4	34·2	10·2	39·3
WILLIAM DENNY AND BROTHERS.		Feb.	29·830	29·860	1·762	51·2	16·6	34·6	40·2	29·4	10·8	34·8
		Mar.	29·644	29·674	1·115	55·5	26·1	29·4	48·9	37·9	11·0	43·4
LOCHBUIE, (Argyll.)	20	Jan.	29·928	29·950	2·130	51·4	22·3	29·1	45·0	39·0	6·0	42·0
GEORGE CARSON, Gardener to		Feb.	29·797	29·820	1·760	51·4	20·0	31·4	41·2	31·8	9·4	36·5
the Maclaine of Lochbuie.		Mar.	29·645	29·667	1·244	51·4	26·4	25·0	47·4	37·6	9·8	42·5
AIRDS, (Argyll.)	15	Jan.	...	...	...	57·0	22·0	35·0	46·3	35·0	11·3	40·6
Colonel MACFIE, C.B., and		Feb.	29·824	29·839	1·710	52·0	25·0	27·0	42·3	33·9	8·4	38·1
ALEXANDER M'LACHLAN.		Mar.	29·645	29·661	1·150	56·5	29·5	27·0	48·4	38·2	10·2	43·3
POLTALLOCH, (Lochgilphead, Argyll.)	135	Jan.	29·825	29·976	2·261	52·0	14·0	38·0	44·2	34·0	10·2	39·1
D. S. MELVILLE, Gardener to Lord		Feb.	29·687	29·837	1·760	48·0	19·0	29·0	38·8	30·4	8·4	34·6
Malcolm of Poltalloch.		Mar.	29·516	29·666	1·120	52·0	32·0	20·0	45·6	38·7	6·9	42·1
ROTHESAY, (Isle of Bute.)	116	Jan.	29·878	30·007	2·190	53·0	11·5	41·5	43·9	34·2	9·7	38·6
JAMES KAY, Barone Cottage.		Feb.	29·717	29·847	1·759	47·3	21·5	25·8	41·2	31·7	9·5	36·4
		Mar.	29·562	29·690	1·146	56·0	26·5	29·5	48·9	36·9	12·0	42·9
GREENOCK, (Renfrew.)	238	Jan.	29·747	30·007	...	52·4	21·2	31·2	44·0	34·8	9·2	39·4
DANIEL MACALISTER, C.E.,		Feb.	...	...	...	48·6	19·2	29·4	39·1	30·7	8·4	34·9
Waterworks.		Mar.	...	...	...	52·7	22·0	30·7	47·5	37·4	10·1	42·5
PAISLEY, (Renfrew.)	107	Jan.	29·894	30·014	2·259	51·9	12·1	39·8	43·6	34·8	8·8	39·2
DONALD MACLEAN, The Coats		Feb.	29·737	29·858	1·752	50·8	16·0	34·8	40·8	31·2	9·6	36·0
Observatory.		Mar.	29·568	29·686	1·149	58·2	28·0	30·2	49·9	38·3	11·6	44·1
PINMORE, (Ayr.)	190	Jan.	29·834	30·047	2·208	52·5	15·0	37·5	45·5	34·2	11·3	38·9
ROBERT TORRANCE, Gardener to		Feb.	29·632	29·846	1·840	53·0	8·0	45·0	42·9	28·4	14·5	35·6
Hugh Hamilton of Pinmore.		Mar.	29·508	29·718	1·100	56·0	25·0	31·0	49·6	36·7	12·9	43·2
BOWHILL, (Ayr.)	978	Jan.	28·958	30·043	2·090	50·0	16·0	34·0	41·1	30·2	10·9	35·6
ALEXANDER GILLESPIE, C.E.		Feb.	28·763	29·850	1·751	48·0	16·0	32·0	35·7	25·9	9·8	30·8
		Mar.	28·642	29·715	1·222	48·0	20·0	28·0	43·6	32·5	11·1	38·0
GLASGOW (Belvidere Hosp.), (Lanark.)	54	Jan.	29·948	30·009	2·182	56·0	12·8	43·2	45·0	34·5	10·5	39·8
D. CAMPBELL, M.D.		Feb.	29·804	29·865	1·720	52·0	18·3	33·7	41·2	30·9	10·3	36·0
		Mar.	29·627	29·688	1·110	55·8	31·8	24·0	50·9	38·8	12·1	44·8

THERMOMETERS. Black Bulb, Maximum, in SUN.		THERMOMETERS. Black Bulb, Minimum from radiation during Night.		HYGROMETER.		DEDUCTIONS. Glaisher's Tables. 2d Ed.			WINDS. Number of Days it blew in certain Directions.									WINDS. Mean Pressure on square foot.	RAIN.	
High-est.	Mean.	Low-est.	Mean.	Dry Bulb.	Wet Bulb.	Dew-point.	Elastic Force of Vapour.	Humidity. Sat. = 100.	N	NE	E	SE	S	SW	W	NW	Calm or Variable.		Number of days it fell.	Amount.
°	°	°	°	°	°	°	inch.											lbs.	days	inch.
90·7	66·0	6·0	27·5	36·7	34·7	31·9	·181	83	0	2	2	0	1	2	17	5	2	1·44	19	2·45
100·0	66·3	13·0	24·5	32·4	31·1	28·4	·156	84	0	1	12	1	0	0	7	4	3	0·33	14	1·75
...	...	...	...	...	...	...	...	...	...	...	...	...	...	...	...	...	...	...	...	...
...	...	...	...	37·5	34·9	31·4	·176	88	11	0	2	0	1	1	15	0	1	1·64	8	1·06
...	...	...	...	33·5	31·0	26·3	·142	74	8	0	7	3	0	1	6	1	2	2·28	7	0·77
...	...	...	...	41·9	39·1	35·6	·210	80	5	0	5	1	1	0	14	4	1	1·88	12	0·85
...	...	...	...	37·2	36·2	34·8	·202	91	0	2	2	0	0	11	2	1	13	2·79	19	2·79
...	...	...	...	33·3	32·4	30·7	·172	90	0	4	6	0	0	0	1	0	17	0·11	10	1·68
...	...	...	...	40·7	39·7	38·5	·233	87	0	1	4	0	0	3	3	2	18	0·12	17	1·87
...	...	...	...	37·0	35·2	32·7	·186	85	1	1	0	1	1	4	14	6	3	1·69	24	4·73
...	...	...	...	33·3	32·0	29·5	·164	86	2	1	8	2	2	4	3	2	4	0·77	17	1·81
...	...	...	...	42·2	40·0	37·3	·223	84	2	1	3	1	1	9	10	3	1	1·54	30	3·48
...	...	...	...	38·5	37·2	35·5	·207	89	6	0	6	0	3	0	16	0	0	...	21	2·78
...	...	...	...	35·2	33·8	31·6	·179	87	3	0	6	0	12	0	7	0	0	...	13	1·72
...	...	...	...	42·2	40·6	38·7	·235	88	9	0	3	0	6	1	12	0	0	...	25	3·24
...	...	...	...	38·6	37·1	35·1	·205	88	0	0	0	3	3	0	9	5	11	1·12	20	3·86
...	...	...	...	34·4	32·8	30·1	·167	84	4	5	4	6	1	1	1	3	3	0·72	14	1·81
...	...	...	...	43·8	41·4	38·6	·234	81	1	2	0	3	4	6	7	4	4	0·67	27	3·12
...	...	...	...	41·3	39·2	36·5	·217	84	2	3	2	0	2	18	1	3	0	3·28	25	8·14
...	...	...	...	36·3	35·1	33·4	·192	90	5	5	5	11	0	0	0	2	0	2·52	11	2·50
...	...	...	...	42·7	41·3	39·7	·244	88	5	2	2	1	5	11	2	3	0	3·61	28	8·05
...	...	...	...	40·3	38·6	37·4	·225	87	3	0	5	3	4	3	13	0	0	4·71	19	4·09
...	...	...	...	37·6	35·2	32·0	·181	81	3	0	9	5	8	1	1	1	0	4·93	3	1·10
...	...	...	...	43·2	41·8	38·0	·228	82	3	0	5	2	4	6	10	1	0	4·08	16	5·23
50·0	44·1	7·0	30 5	38·8	37·7	36·3	·215	91	3	0	1	1	1	3	5	4	13	1·17	18	4·52
61·0	47·4	11·0	25·8	34·7	33·6	31·9	·180	90	1	2	1	4	4	1	0	0	15	0·68	12	2·11
79·0	59·9	16·0	32·0	42·0	41·1	40·0	·247	93	3	2	0	1	1	1	10	2	11	0·75	21	4·31
...	...	...	...	38·2	36·9	35·1	·204	89	1	3	0	1	1	4	14	4	3	1·25	22	4·19
...	...	...	...	34·6	32·8	29·9	·165	82	1	3	6	3	3	2	2	2	6	0·73	15	2·01
...	...	...	...	41·7	39·7	37·2	·223	86	3	0	2	2	3	4	10	4	3	0·82	29	2·98
...	...	...	...	40·0	37·8	34·9	·203	82	0	0	0	2	0	11	12	6	0	4·80	22	6·26
...	...	...	...	36·1	34·4	31·9	·181	85	0	3	5	8	1	5	2	3	1	1·93	14	1·85
...	...	...	...	42·6	40·0	36·8	·219	81	0	0	1	3	1	13	7	5	1	4·88	27	5·30
57·1	45·3	6·7	30·7	38·8	37·0	34·6	·201	85	1	1	0	1	6	8	8	3	3	1·69	24	3·97
54·8	43·8	10·3	25·8	35·5	33·8	31·2	·176	85	1	9	4	2	2	2	5	0	3	0·85	16	1·53
70·1	57·5	20·2	34·9	43·6	41·1	38·1	·230	81	2	1	1	3	9	8	6	1	0	1·69	29	2·63
...	...	...	...	39·3	37·8	35·8	·211	88	0	0	1	0	4	4	5	2	15	0·27	17	6·06
...	...	...	...	33·8	32·2	29·6	·162	83	3	1	2	5	3	0	0	4	10	0·41	11	1·97
...	...	...	...	41·9	40·6	39·0	·239	91	1	3	2	1	9	5	6	0	4	0·81	29	4·90
...	...	...	...	35·6	34·7	33·8	·193	92	1	1	4	1	4	7	11	2	0	1·25	16	6·17
...	...	...	...	31·7	30·7	28·4	·156	87	2	2	8	6	7	1	1	1	0	1·08	9	1·30
...	...	...	...	38·7	37·6	36·0	·214	91	2	1	0	5	7	4	9	3	0	1·06	24	3·04
...	...	...	...	39·3	37·0	34·0	·196	82	0	0	8	1	1	4	12	5	0	1·64	21	2·15
...	...	...	...	35·0	33·2	30·3	·168	82	2	5	15	0	1	0	3	2	0	0·41	10	0·55
...	...	...	...	44·2	41·8	39·0	·238	82	3	4	13	1	1	1	5	3	0	0·34	24	1·38

STATIONS AND OBSERVERS' NAMES.	Height of Station above the Sea.	1902. Months.	BAROMETER. Mean at Station corrected, and at 32°.	BAROMETER. Mean reduced to 32°, and Sea-level.	BAROMETER. Monthly Range.	SELF-REGISTERING In AIR, and protected. Highest in Month.	Lowest in Month.	Monthly Range.	Mean of all the Highest.	Mean of all the Lowest.	Mean Daily Range.	Mean Temperature.
	feet.		inch.	inch.	inch.	°	°	°	°	°	°	°
GLASGOW (Observatory), (Lanark.) Professor BECKER, F.R.S.E.	184	Jan.	29·796	30·003	2·190	51·1	14·8	36·3	42·6	35·1	7·5	38·8
		Feb.	29·651	29·859	1·744	49·8	18·3	31·5	39·1	31·6	7·5	35·4
		Mar.	29·484	29·688	1·150	52·1	29·4	22·7	47·1	38·2	8·9	42·6
BOTHWELL, (Lanark.) JOHN T. WILSON, M.D.	...	Jan.	...	...	...	52·0	13·0	39·0	42·8	33·7	9·1	38·2
		Feb.	...	...	...	50·0	9·4	40·6	39·8	27·1	12·7	33·5
		Mar.	...	...	...	55·0	27·0	28·0	48·9	36·8	12·1	42·8
LEADHILLS, (Lanark.) JAMES M'FARLANE.	1300	Jan.	...	...	...	48·5	13·0	35·5	40·3	28·7	11·6	34·5
		Feb.	...	...	...	45·1	13·5	31·6	36·7	25·0	11·7	30·8
		Mar.	...	...	...	52·0	22·1	29·9	42·7	33·0	9·7	37·8
EDINBURGH, Royal Observatory, (Edinburgh.) Professor COPELAND, F.R.S.E.	441	Jan.	29·496	29·987	2·118	53·4	20·9	32·5	43·1	33·6	9·5	38·4
		Feb.	29·374	29·867	1·664	49·2	21·0	28·2	39·2	29·3	9·9	34·3
		Mar.	29·208	29·691	1·143	55·9	28·8	27·1	48·1	36·9	11·2	42·5
CORSTORPHINE, (Edinburgh.) T. N. JOHNSTON, M.B.	165	Jan.	29·802	29·988	2·212	53·4	13·4	40·0	42·8	33·3	9·5	38·0
		Feb.	29·689	29·875	1·670	51·1	15·4	35·7	40·4	28·9	11·5	34·6
		Mar.	29·510	29·693	1·154	56·8	22·6	34·2	49·2	36·3	12·9	42·7
LEITH, (Edinburgh.) JAMES BOLAM, Navigation School, and GEORGE REDPATH.	76	Jan.	29·900	29·985	2·132	53·7	24·0	29·7	43·9	36·8	7·1	40·3
		Feb.	29·780	29·866	1·712	50·4	21·1	29·3	39·5	32·4	7·1	35·9
		Mar.	29·597	29·682	1·173	56·7	30·1	26·6	49·3	38·7	10·6	44·0
DALKEITH, (Edinburgh.) J. WHYTOCK, Gardener to the Duke of Buccleuch.	190	Jan.	29·770	29·983	2·091	53·0	17·0	36·0	42·7	34·3	8·4	38·5
		Feb.	29·647	29·861	1·662	50·0	18·0	32·0	40·2	29·3	10·9	34·8
		Mar.	...	...	...	57·0	27·0	30·0	49·7	37·0	12·7	43·3
SMEATON, (Haddington.) JOHN BLACK, Gardener to Sir Archibald Buchan Hepburn, Bart.	100	Jan.	29·868	29·980	2·174	53·5	14·5	39·0	44·0	32·4	11·6	38·2
		Feb.	29·763	29·876	1·740	52·0	17·5	34·5	40·6	28·7	11·9	34·6
		Mar.	29·565	29·676	1·200	68·5	24·5	34·0	51·0	35·1	15·9	43·0
MARCHMONT, (Berwick.) JOHN A. WOOD, Gardener.	500	Jan.	29·443	30·003	2·130	51·0	19·0	32·0	43·5	31·8	11·7	37·6
		Feb.	29·307	29·865	1·675	47·0	15·0	32·0	38·6	27·0	11·6	32·8
		Mar.	29·153	29·703	1·180	57·0	27·0	30·0	47·9	33·7	14·2	40·8
DUNS CASTLE, (Berwick.) ROBERT AIKMAN, Gardener to R. Mordaunt Hay.	500	Jan.	29·436	29·995	2·106	53·0	18·6	34·4	43·8	32·1	11·7	37·9
		Feb.	29·306	29·866	1·618	50·2	15·4	34·8	39·2	28·3	10·9	33·7
		Mar.	29·149	29·700	1·154	56·2	26·4	29·8	49·4	34·9	14·5	42·1
NORTH ESK (Peebles.) RESERVOIR, WILLIAM TOD.	1150	Jan.	...	...	...	...	...	...	...	...	...	...
		Feb.	...	...	...	...	...	...	...	...	...	...
		Mar.	...	...	...	...	...	...	...	...	...	...
STOBO CASTLE, (Peebles.) WILLIAM YOUNG, Gardener to Sir G. G. Montgomery, Bart.	600	Jan.	29·344	30·014	2·062	51·0	8·0	43·0	43·3	32·0	11·3	37·9
		Feb.	29·192	29·866	1·596	51·0	−1·0	52·0	39·6	24·6	15·0	32·1
		Mar.	29·042	29·703	1·132	53·0	22·0	31·0	44·7	35·5	9·2	40·1
BROOMLANDS, (Roxburgh.) JAMES BRUNTON.	205	Jan.	29·771	30·002	2·068	51·0	13·0	38·0	42·9	32·6	10·3	37·8
		Feb.	29·628	29·859	1·651	50·0	9·0	41·0	39·3	26·2	13·1	32·7
		Mar.	29·475	29·703	1·149	59·0	27·0	32·0	49·3	35·7	13·6	42·5
WOLFELEE, (Roxburgh.) WILLIAM GORDON, Gardener to J. T. S. Elliot.	587	Jan.	29·345	30·025	2·067	50·0	9·0	41·0	42·3	29·1	13·2	35·7
		Feb.	29·198	29·852	1·616	51·5	6·5	45·0	38·2	24·8	13·4	31·5
		Mar.	29·062	29·707	1·122	56·5	23·0	33·5	48·9	34·5	14·4	41·7
DRUMLANRIG, (Dumfries.) DAVID INGLIS, Gardener to the Duke of Buccleuch.	191	Jan.	29·818	30·033	2·025	52·5	9·5	43·0	44·1	32·0	12·1	38·1
		Feb.	29·636	29·853	1·630	48·0	7·0	41·0	39·9	25·8	14·1	32·8
		Mar.	29·494	29·706	1·093	55·0	22·0	33·0	48·7	34·4	14·3	41·6

THERMOMETERS. Black Bulb, Maximum, in SUN. Highest.	Black Bulb, Maximum, in SUN. Mean.	Black Bulb, Minimum from radiation during Night. Lowest.	Black Bulb, Minimum from radiation during Night. Mean.	HYGROMETER. Dry Bulb.	HYGROMETER. Wet Bulb.	DEDUCTIONS. Glaisher's Tables. 2d Ed. Dew-point.	Elastic Force of Vapour.	Humidity. Sat. = 100.	WINDS. Number of Days it blew in certain Directions. N	NE	E	SE	S	SW	W	NW	Calm or Variable.	Mean Pressure on square foot.	RAIN. Number of days it fell.	Amount.
°	°	°	°	°	°	°	inch.											lbs.	days	inch.
66·0	48·4	8·0	29·2	38·4	36·7	34·4	·199	87	0	1	1	1	1	12	7	3	5	0·42	17	2·99
83·4	53·9	11·1	26·3	34·8	33·2	30·7	·170	84	1	5	9	2	2	3	3	1	2	0·30	12	1·48
97·0	78·3	20·8	32·6	42·3	40·1	37·4	·224	84	1	1	2	1	1	13	8	2	2	0·42	27	2·27
...	...	...	...	37·5	36·0	33·9	·195	87	...	...	...	...	...	...	...	...	...	...	15	3·07
..	...	...	...	32·2	31·1	28·7	·158	86	...	...	...	...	...	...	...	...	...	...	7	0·94
...	...	...	...	42·5	40·3	37·6	·226	83	...	...	...	...	...	...	...	...	...	...	19	2·31
...	...	...	...	34·6	33·7	32·4	·183	92	...	...	...	...	...	...	...	...	...	...	23	7·79
...	...	...	...	29·0	...	...	...	...	...	...	...	...	...	...	...	...	...	...	14	2·58
...	...	...	...	36·3	35·3	33·9	·196	92	...	...	...	...	...	...	...	...	...	...	28	4·77
89·5	66·5	12·5	32·8	38·2	36·7	34·6	·201	88	2	0	1	1	2	9	9	6	1	3·61	16	0·89
102·0	71·6	15·7	28·0	34·2	32·9	30·7	·172	86	1	1	6	4	6	2	6	1	1	1·82	12	0·82
114·2	96·6	20·4	34·4	41·3	39·0	36·1	·213	82	1	0	1	1	6	11	7	3	1	2·82	17	0·82
82·4	59·5	4·2	25·4	37·8	36·0	33·6	·198	85	6	0	0	0	0	2	18	0	5	1·46	16	1·33
91·8	67·4	6·2	19·9	33·5	32·1	29·6	·163	85	6	2	7	0	3	1	2	1	6	0·73	16	0·99
107·2	90·1	15·1	27·1	41·8	39·2	35·9	·213	81	2	0	3	0	1	1	19	2	3	1·23	22	1·07
...	...	...	...	40·0	37·8	34·2	·203	82	1	0	1	2	1	2	22	2	0	2·89	16	1·07
...	...	...	...	35·5	33·5	30·4	·170	82	1	2	4	6	1	2	8	2	2	1·66	12	1·08
...	...	...	...	43·4	40·7	37·5	·224	79	0	1	2	2	2	6	16	1	1	2·76	18	0·92
...	...	...	...	38·9	35·8	31·7	·179	76	1	0	0	1	3	13	7	6	0	...	10	...
...	...	...	...	34·7	33·6	31·9	·180	90	1	2	2	5	4	10	1	3	0	...	8	...
...	...	...	...	42·5	40·0	36·9	·220	81	0	2	0	3	2	16	2	6	0	...	16	...
68·0	50·2	11·0	29·4	37·3	36·8	34·9	·203	92	3	0	2	0	4	11	10	1	0	...	11	1·36
77·0	54·6	13·0	28·8	33·7	32·4	30·1	·167	86	4	1	5	6	0	5	5	2	0	...	8	0·71
82·0	67·1	19·0	31·9	42·0	39·3	36·0	·212	80	1	1	2	1	2	12	8	4	0	...	14	0·98
54·0	43·6	14·0	29·4	38·0	36·2	33·8	·194	85	4	0	0	1	9	6	8	3	0	2·75	12	1·26
47·0	39·7	10·0	25·2	32·8	31·7	29·5	·164	87	7	1	4	2	5	2	5	2	0	1·96	14	1·36
70·0	51·8	24·0	31·4	41·3	39·2	36·5	·217	84	1	1	3	3	3	5	13	2	0	2·40	13	1·16
...	...	...	...	37·8	35·9	33·4	·191	84	6	0	0	0	3	6	14	2	0	5·52	10	1·53
...	...	...	...	34·3	32·6	39·7	·165	83	11	1	3	0	7	2	4	0	0	3·64	8	1·56
...	...	...	...	41·9	39·5	36·5	·218	83	5	0	0	0	6	9	11	0	0	6·65	10	0·99
..	...	...	...	...	...	...	...	...	...	...	...	...	...	...	...	...	...	...	...	2·70
..	...	...	..	...	..	...	...	...	...	...	...	...	...	...	...	...	...	...	...	1·35
...	...	...	...	...	...	...	...	...	...	...	...	...	...	...	...	...	...	...	...	3·10
...	...	...	...	36·8	34·9	32·3	·183	84	0	4	0	1	0	6	12	8	0	...	18	2·50
...	...	...	...	30·5	29·0	24·7	·134	77	0	3	2	6	0	7	1	9	0	...	11	0·40
...	...	...	...	40·5	38·2	35·3	·206	82	6	2	1	3	3	8	7	1	0	...	17	1·50
..	...	...	...	37·2	35·2	32·4	·184	83	2	0	0	1	4	10	11	2	1	0·56	16	1·34
...	...	...	...	31·7	30·8	28·7	·157	88	1	3	4	5	1	5	3	2	4	0·23	17	1·15
...	...	...	...	41·5	39·6	37·2	·223	86	1	3	1	1	5	9	6	3	2	0·54	21	0·83
...	...	...	...	35·3	34·5	33·3	·191	93	0	2	0	1	0	0	27	1	0	2·19	10	2·22
...	...	...	...	30·2	29·7	28·3	·155	92	2	8	0	2	2	4	7	3	0	0·71	11	1·81
...	...	...	...	40·2	38·7	36·9	·219	89	0	3	0	0	0	3	23	2	0	1·53	14	2·27
...	...	...	...	37·0	35·9	34·4	·198	90	7	1	0	1	0	8	5	9	0	...	11	3·27
...	...	...	...	31·8	30·2	26·4	·144	79	10	5	0	10	1	1	0	1	0	...	9	2·24
...	...	...	...	41·8	40·2	38·2	·231	88	1	0	0	2	1	15	3	9	0	...	13	3·12

STATIONS AND OBSERVERS' NAMES.	Height of Station above the Sea.	1902. Months.	BAROMETER. Mean at Station corrected, and at 32°.	BAROMETER. Mean reduced to 32°, and Sea-level.	BAROMETER. Monthly Range.	SELF-REGISTERING. In AIR, and protected. Highest in Month.	Lowest in Month.	Monthly Range.	Mean of all the Highest.	Mean of all the Lowest.	Mean Daily Range.	Mean Temperature.
	feet.		inch.	inch.	inch.	°	°	°	°	°	°	°
DUMFRIES, (Dumfries.) Rev. WILLIAM ANDSON.	60	Jan.	29·968	30·036	2·060	51·5	20·5	31·0	43·5	34·9	8·6	39·2
		Feb.	29·788	29·856	1·757	51·5	6·0	45·5	40·6	27·7	12·9	34·2
		Mar.	29·651	29·717	1·195	60·5	27·0	33·5	50·1	37·6	12·5	43·8
CARGEN, (Kirkcudbright.) ALEX. PEACOCK, Gardener.	85	Jan.	29·946	30·042	2·030	52·0	19·0	33·0	43·9	33·9	10·0	38·9
		Feb.	29·753	29·850	1·682	50·0	6·0	44·0	40·5	26·4	14·1	33·4
		Mar.	29·625	29·720	1·174	56·0	25·0	31·0	49·1	36·9	12·2	43·0
CALLY, (Kirkcudbright.) WM. THOMSON, Gardener to H. G. Murray Stewart of Broughton.	120	Jan.	29·918	30·042	1·962	51·8	18·6	33·2	43·8	34·4	9·4	39·1
		Feb.	29·713	29·848	1·659	50·4	10·0	40·4	40·6	27·0	13·6	33·8
		Mar.	29·581	29·713	1·050	57·2	23·6	33·6	51·2	36·5	14·7	43·8
BEN NEVIS OBSERVATORY, (Inverness.) R. T. OMOND, F.R.S.E. and ANGUS RANKIN.	4407	Jan.	25·316	29·949	2·008	36·5	6·6	29·9	27·1	20·4	6·7	23·8
		Feb.	25·199	29·827	1·650	37·1	8·1	29·0	25·5	18·8	6·7	22·2
		Mar.	25·080	29·639	1·145	35·5	12·8	22·7	28·8	22·7	6·1	25·8

THERMOMETERS.				HYGROMETER.		DEDUCTIONS. Glaisher's Tables. 2d Ed.			WINDS.										RAIN.	
Black Bulb, Maximum, in SUN.		Black Bulb, Minimum from radiation during Night.							Number of Days it blew in certain Directions.											
Highest.	Mean.	Lowest.	Mean.	Dry Bulb.	Wet Bulb.	Dew-point.	Elastic Force of Vapour.	Humidity. Sat. = 100.	N	NE	E	SE	S	SW	W	NW	Calm or Variable.	Mean Pressure on square foot.	Number of days it fell.	Amount.
°	°		°	°	°	°	inch.											lbs.	days	inch.
...	...	...	...	39·7	37·9	35·4	·209	85	2	2	1	1	1	11	9	4	0	1·44	19	2·16
...	...	...	...	33·9	32·5	30·1	·167	85	1	5	6	6	1	2	3	3	1	1·00	12	2·25
...	...	...	...	42·8	40·8	38·4	·233	85	1	1	2	4	4	12	4	3	0	1·56	23	2·09
...	...	...	...	38·5	37·3	35·7	·209	90	6	6	2	0	3	4	8	2	0	1·16	9	2·84
...	...	...	...	31·6	31·0	29·6	·164	92	2	5	13	5	1	0	1	1	0	0·40	8	2·94
...	...	...	..	43·0	41·2	39·0	·238	86	2	3	1	0	1	5	15	4	0	0·44	17	2·46
...	...	...	...	37·9	36·9	35·6	·209	92	4	5	0	3	1	7	3	8	0	1·39	15	4·05
...	...	...	...	33·4	32·2	30·0	·166	87	6	5	1	9	1	4	0	2	0	1·36	12	5·26
...	..	...	..	42·7	41·0	39·0	·237	86	3	2	0	4	2	11	2	7	0	2·10	22	5·57
...	...	...	...	24·0	23·6	21·2	·114	88	9	2	1	3	2	4	2	6	2	0·98	26	24·75
...	...	...	...	22·1	21·2	15·3	·087	74	5	4	2	7	5	2	1	0	2	1·85	13	3·36
...	...	...	...	25·8	25·5	23·9	·131	91	8	3	1	2	3	2	6	5	1	0·98	28	18·73

REGISTRARS' NOTES.

In compliance with the following Instructions, many of the Registrars have appended remarks to their Returns, from which the subjoined Notes have been selected. The Registrars alone must be considered responsible for the opinions which they express.

INSTRUCTIONS TO REGISTRARS.

"If, at any time, the Births (whether legitimate or illegitimate), the Deaths, or the Marriages registered during the Quarter have been above or below the average, here state what you consider to be the cause, and whether epidemics, such as Measles, Typhus, Cholera, etc., have prevailed in the District; or if there is any other fact in the character of the Weather, Sanitary or Social Arrangements, Movement of the Population, etc., which will account for the circumstance."

The Figures refer to the Numbers of the Districts in the preceding Tables

I. NORTHERN DIVISION.

I. Shetland.

5 (2). Burra Isles.—One death from Suicide, a person aged 88.

7 (2). Lunnasting.—Public School closed for 3½ months owing to the prevalence of Scarlet Fever, Measles and Influenza. Some cases severe, but no deaths.

8. Northmavine.—The death-rate for the quarter is 42 per 1000 per annum. Of the 21 deaths, 11 are of persons aged 70 years and upwards.

3. Caithness.

37*b*. Keiss.—The average age of the four persons whose deaths are recorded is over 74 years.

4. SUTHERLAND.

52. KILDONAN.—Two deaths were caused by Enteric Fever.

53. LAIRG.—Public School closed owing to an epidemic of Measles. No fatal cases.

II. NORTH-WESTERN DIVISION.

5. ROSS AND CROMARTY.

Mainland.

58 (1). APPLECROSS.—Five cases of Measles occurred during March.

68. KILLEARNAN.—Extreme cold in January and February accounted for a high death-rate among the aged. The average age of the eleven persons who died was 71·5 years.

70. KILTEARN.—Measles very prevalent, but now decreasing. Two deaths therefrom. School closed for six weeks.

Insular.

86*a*. BARVAS.—Hooping-cough caused five deaths in January and three in February.

6. INVERNESS.

Mainland.

92*a* (1). BOLESKINE.—The average age of four of the five persons whose deaths were registered was 87 years.

92*b*. CANNICH.—Hooping-cough very prevalent.

95. DAVIOT AND DUNLICHTY.—Of the eight deaths one was caused by Exposure and one by Measles.

99 (2). LOCHABER.—Death-rate above the average probably owing to the severe winter. Four of the six deaths were of persons aged over 73 years, the eldest being 89.

100. KILMORACK.—Deaths above the average. "Colds" and Influenza prevalent.

106. PETTY.—Births much below the average, chiefly due to the migration of the labouring population.

107 (2). GLENMORISTON.—Deaths above the average. Sore throats and Diphtheria very prevalent for a time, two or three deaths occurring before the true cause was suspected. Ten persons were afterwards treated in Inverness Infirmary, all of whom recovered. School closed for over two months.

Insular.

111 (1). NORTH HARRIS.—Influenza prevalent.

112 (2). STENSCHOLL.—Two of the seven deaths were of persons aged respectively 83 and 94 years.

114 (1). PORTREE.—Deaths above the average. Of the seventeen recorded, sixteen were of persons whose average age was 70·8 years.

117 (1). NORTH SNIZORT.—The four deaths registered were of persons aged 70, 81, 85, and 99 years.

117 (2). SOUTH SNIZORT.—Measles prevalent in January and February. One death therefrom.

119. STRATH.—One female died aged 100 years and another aged 99.

III. NORTH-EASTERN DIVISION.

8. ELGIN (or MORAY).

126. BELLIE.—Deaths below the average. The two males who died were aged respectively 80 and 82 years, and the two females 83 and 96.

9. BANFF.

157 (2). GLENLIVAT.—Measles of a mild type prevalent. No deaths.

10. ABERDEEN.

172. AUCHINDOIR.—Three of the seven deaths were of persons aged over 80 years, the eldest being 85.

178. CAIRNEY.—Hooping-cough prevalent during February, one death resulting.

183 (1). BRAEMAR.—Deaths above the average. Two of the three males who died were aged respectively 83 and 94 years.

185. CRUDEN.—Of the fourteen deaths registered three were due to drowning through a shipwreck.

201. GLENMUICK, TULLICH, AND GLENGAIRN.—One death resulted from accidental drowning.

229. OLD MELDRUM.—Death-rate low. The ages of those who died ranged from 69 to 75 years.

KINCARDINE.

258 (1). FETTERESSO.—Death-rate abnormally high. Of the 40 deaths, 14 were of old people in the Combination Poorhouse whose average age was over 73 years. Influenza prevalent.

263. LAURENCEKIRK.—Deaths above the average. Many were of old persons, the eldest being 93.

IV. EAST-MIDLAND DIVISION.

12. FORFAR.

300. LETHNOT AND NAVAR.—The death recorded was that of a child three days old.

307 (1). MAINS (LANDWARD).—One death from Small-pox.

307 (2). STRATHMARTINE.—The increase in the number of deaths is entirely due to the recent large extension of the Baldovan Asylum for Imbecile Children.

13. PERTH.

324. ABERFELDY.—Deaths below the average and all of people aged from 71 to 84 years.

328*a*. ALYTH.—Of the twelve deaths registered, six were of persons aged over 73 years, the eldest being 93.

359. INCHTURE.—Scarlet Fever of a mild type prevalent.

366. KINFAUNS.—One of the two deaths was that of a woman found drowned in the River Tay.

376. LOGIERAIT.—One of the illegitimate births occurred in the Poorhouse.

14. FIFE.

416. COLLESSIE.—Three of the six deaths were of persons whose average age was 83 years.

420. CUPAR.—Of the thirty six deaths registered, fourteen occurred in the Fife and Kinross Asylum.

435. KETTLE.—The deaths, which exceed the births, were mostly of old people, eight of the eleven being of persons over 60.

447 (2). WINDYGATES.—Four of the seven deaths were due to Hooping-cough.

455. SALINE.—Deaths much above the average. Public School closed for five weeks owing to an outbreak of Measles. The disease was of a mild type, and only one death resulted.

15. KINROSS.

460. CLEISH.—Births and deaths much above the average. Broncho-pneumonia very prevalent among young children, causing two deaths.

462. KINROSS.—Eight of the ten deaths were of persons aged over 60 years.

463. ORWELL.—Scarlet Fever of a mild type prevalent. Of the fifteen deaths, seven were of persons aged from 78 to 92 years.

V. SOUTH-WESTERN DIVISION.

17. STIRLING.

477. DRYMEN.—Measles epidemic for three weeks, in consequence of which the Public School has been closed. Some cases very severe, but no deaths.

485*a*. LARBERT.—Of the 72 deaths recorded, 32 were of patients of the Lunatic Asylum and Imbecile Institution.

19. ARGYLL.

Mainland.

505 (1). AHARACLE.—A female (single) died, aged 108 years.

516. KILCALMONELL.—Measles prevalent in January and part of February in Clachan district, where it had not appeared for nearly 40 years. School closed in consequence. The disease was of a mild type, and no deaths resulted.

524 (1). KILNINVER.—The female whose death is recorded was aged 94 years.

531 (1). SADDELL.—Deaths above the average. Of the eight recorded, two were accidental and five were of persons aged from 72 to 83 years.

Insular.

537. GIGHA.—The death recorded is that of a visitor who was found drowned.

543. KILMENY.—Several cases of Measles of a mild type occurred, but no deaths therefrom.

VI. SOUTH-WESTERN DIVISION.

22. AYR.

576 (1). OLD ARDROSSAN.—Of the 27 deaths registered, 8 are attributable to Measles, which has been prevalent for some time.

578 (1). AYR.—The weather during February was unusually severe, when the deaths show a large increase compared with those for January. Twelve deaths resulted from Measles, 2 from Scarlet Fever, and 1 each from Typhoid Fever and Diphtheria.

579. BALLANTRAE.—The inclemency of the weather was a potent factor in the high death rate.

593. GALSTON.—The severity of the weather caused a high death rate. Of the 38 persons whose deaths were recorded, four were aged over 70, five over 80, and two over 90.

613 (1). SORN.—Of the six deaths registered, four were of persons aged respectively 73, 82, 83 and 91 years.

613 (2). CATRINE.—One-half of the deaths were due to Pneumonia. One person who died was aged 96 years.

VII. SOUTH-EASTERN DIVISION.

24. LINLITHGOW.

661. ABERCORN.—Six of the eight deaths took place in the Royal Naval Sick Quarters, South Queensferry.

25. EDINBURGH.

698*a*. RATHO.—The death recorded in January was the result of a railway accident.

26. HADDINGTON.

717. PRESTONKIRK.—Of the eight deaths registered, six were of persons aged 64 years and upwards, the eldest being 86.

720. SPOTT.—One of the two deaths registered was that of a female in her 96th year.

27. BERWICK.

734. CRANSHAWS.—One case of Measles and one of Scarlet Fever occurred in January. Both cases were successfully isolated.

742. GORDON.—The two females whose deaths re registered were each 80 years of age.

28. PEEBLES.

762. (2). WALKERBURN.—Diphtheria prevalent in January and February, one death resulting, making six in all since outbreak. Public School closed for second time since 26th February.

766. MANOR.—Public School closed for six weeks in February and March owing to an epidemic of Measles.

VIII. SOUTHERN DIVISION.

30. ROXBURGH.

785 (2). KIRKTOWN.—The male whose death is recorded was accidentally drowned in the River Teviot.

798. MAXTON.—A few mild cases of Hooping-cough appeared.

31. DUMFRIES.

817. CUMMERTREES.—The death of the male (a tramp not identified) was due to asphyxia from sleeping near a limekiln.

837 (2). SOUTHERN DISTRICT OF KIRKPATRICK-FLEMING.—Of the three illegitimate births, two occurred in the Poorhouse, and of the seven deaths two were of persons belonging to other parishes who died in the same institution.

840. LOCHMABEN.—Measles epidemic; Public Schools closed for several weeks in consequence.

848. SANQUHAR.—Measles prevalent during March. Seven of the sixteen deaths recorded were due to this cause.

32. KIRKCUDBRIGHT.

856. BALMACLELLAN.—Of the five deaths registered, four were of persons aged respectively 62, 63, 70 and 83 years, one of whom, non-resident in the district, died suddenly on the public road.

863. CROSSMICHAEL. The four deaths recorded were of females aged respectively 95, 86, 82, and 74 years. Influenza prevalent during March.

874. KIRKPATRICK-DURHAM.—A female whose death was registered in March was born on 18th July 1797.

877. NEW ABBEY.—Number of deaths unusually large. Of the seven recorded, two in January were those of infants, and for the other two months, of old or delicate people on whom the severe winter had most likely some effect.

33. WIGTOWN.

885. GLASSERTON.—One of the five deaths was due to suicidal poisoning.

898. STONEYKIRK.—Deaths above the average. The twelve registered include those of a brother and sister, aged respectively 90 and 85 years, who died within 14 days of each other, and a boy, aged 15½ years, killed by being thrown from a horse.

INDEX TO THE DISTRICTS.

The Figures refer to the Numbers of the Districts in the preceding Tables of Births, Deaths, and Marriages, these being numbered consecutively from 1 *to* 901.*

Abbey, . 559
Abbey St Bathans, . 726
Abbotshall, 399
Abdie, . 400
Abercorn, . 661
Aberdalgie, 323
Aberdeen, . 168
Aberdour (Aberdeen), . 169
Aberdour (Fife), 401
Aberfeldy, . 324
Aberfoyle, . 325
Aberlady, . 702
Aberlemno, 269
Aberlour, . 145
Abernethy, 326
Abernethy and Kincardine, 90
Abernyte, . 327
Abertarff, . 92
Aboyne, . 170
Aharacle, . 505
Airlie, . 270
Airth, . 469
Alford, . 171
Alloa, . 465
Alness, . 57
Alva (Clackmannan), 465
Alvah (Banff), 146
Alves, . 125
Alvie, . 90
Alyth, . 328
Ancrum, . 780
Anderston, 644
Annan, . 812
Anstruther-E., 402
Anstruther-W., 403
Anwoth, . 855
Appin, . 525
Applecross, 58
Applegarth, 813
Arbirlot, . 271
Arbroath, . 272
Arbuthnott, 250
Ardallie, . 171
Ardchattan, 504
Ardclach, . 120
Ardersier, . 91
Ardnamurchan, 505
Ardoch, . 328
Ardrossan, . 576
Arisaig, . 91
Armadale, . 662
Arngask, . 328
Arrochar, . 492
Ashkirk, . 773
Assynt, . 44
Athelstaneford, 703
Auchindoir, 172
Auchinleck, 577
Auchterarder, 329
Auchterderran, 405
Auchtergaven, 330
Auchterhouse, 273
Auchterless, 173
Auchtermuchty, 406
Auchtertool, 407
Auldearn, . 121
Avoch, . 59
Avondale, . 621
Ayr, . . 578
Ayton, . 727

Baldernock, 471
Balfron, . 472
Ballachulish and Corran of Ardgour, . 506
Ballantrae, 579
Ballingry, . 408
Balmaclellan, 856
Balmaghie, 857
Balmerino, 409
Balquhidder, 331
Banchory-Devenick, . 251
Banchory-Ternan, . 252
Banff, . 147
Bannockburn, 488
Bargrennan, 857
Barony, . 622
Barr, . . 580
Barra (Inverness) 108
Barrhead and Levern, . 572
Barrhill, . 582
Barry (Forfar), 274
Barvas, . 86
Bathgate, . 662
Beath (Fife), 410
Bedrule, . 782
Beith (Ayr), 581
Belhelvie, . 174
Bellie, . 126
Bellshill, . 625
Benbecula, . 118
Bendochy, . 332
Benholm, . 253
Bernera, . 111
Bervie, . 254
Biggar, . 623
Birnie, . 127
Birsay, . 13
Birse, . 175
Blackford, . 333
Blackfriars, 644
Blackridge, 671
Blair-Athol, 334
Blairgowrie, 335
Blantyre, . 624
Blythswood, 644
Boddam, . 232
Boharm, . 147
Boisdale, . 118
Boleskine, . 92
Bolton, . 704
Bonar, . 46
Bonhill, . 493
Borgue, . 858
Bo'ness, . 663
Borthwick, 674
Bothkennar, 481
Bothwell, . 625
Botriphnie, 148
Bourtie, . 176
Bowden, . 783
Bower, . 34
Bowmore, . 536
Boyndie, . 149
Bracadale, . 109
Braemar, . 183
Brechin, . 275
Bressay, . 1
Bridge of Weir, 559
Bridgeton, . 644
Brodick, . 553
Broughton, 758
Brydekirk, 813
Buchanan, . 474
Buckhaven, 459
Buittle, . 859
Bunkle and Preston, . 728
Burghead . 131
Burntisland, 411
Burra Isles, 5
Busby, . 571

Cabrach, . 149
Cadder, . 626
Caddonfoot, 774
Cairney, . 178
Calderhead, 626
Callander, . 336
Calton, . 644
Cambuslang, 627
Cambusnethan, 628
Cameron, . 412
Camlachie, 644
Campbeltown, 507
Campsie, . 475
Canisbay, . 35
Cannich, . 92
Canonbie, . 814
Canongate, 685
Caputh, . 337
Cardross, . 494
Careston, . 277
Cargill, . 338
Carlaverock, 815
Carloway, . 86
Carluke, . 629
Carmichael, 630
Carmunnock, 631
Carmylie, . 276
Carnbee, . 413
Carnoch (Ross), 59
Carnock (Fife), 414
Carnwath, . 632
Carriden, . 663
Carrington, 675
Carsphairn, 860
Carstairs, . 633
Castleton, . 784
Cathcart, . 560
Catrine, . 613
Cavers, . 785
Cawdor, . 122
Ceres, . 415
Channelkirk, 729
Chapel-of-Garioch, . 179
Chirnside, . 730
Clackmannan, 466
Clatt, . . 180
Cleish, . 460
Closeburn, . 816
Clunie (Perth), 339
Cluny (Aberd'n), 181
Clyne, . 45
Coatbridge, 652
Cockburnspath, 731
Cockpen, . 676
Coigach, . 75
Coldingham, 732
Coldstream, 733
Colinton, . 677
Coll, . . 551
Collace, . 340
Collessie, . 416
Colmonell, . 582
Colonsay, . 539
Colvend, . 861
Comrie, . 341
Contin, . 60
Cookney, . 258
Corsock Bridge, 862
Corstorphine, 678
Cortachy&Clova 278
Coull, . 182
Coupar-Angus, 341
Covington and Thankerton, 634
Coylton, . 583
Craig, . 280
Craigie, . 584
Craignish, . 508
Crail, . . 417
Crailing, . 786
Cramond, . 679
Cranshaws, 734
Cranston, . 680
Crathie, . 183
Crawford, . 635
Crawfordjohn, 636
Creich (Fife), 418
Crichton, 681

* The actual number of Districts is 1073—many Parishes and Burghs having been divided into two or more Districts for the purpose of Registration. Thus Edinburgh and Glasgow, to each of which only a single number is assigned in the Tables, consist of 6 and 14 Districts respectively. In forming the alphabetical arrangement the principle adopted has been to place *compound* names in the order in which they are pronounced.

Criech (Suth.), 46
Crieff, 342
Crimond, 184
Cromarty, 16
Cromdale and Advie, 128
Crosshill, 584
Crossmichael, 863
Croy & Dalcross, 94
Cruden, 185
Cullen, 150
Culross, 418
Culsamond, 186
Culter, 637
Cults (Fife), 419
Cumbernauld, 495
Cumbrae, 552
Cumlodden and Minard, 509
Cummertrees, 817
Cupar, 420
Currie, 682

Dailly, 585
Dairsie, 421
Dalavich, 517
Dalbeattie, 864
Dalgetty, 422
Dalkeith, 683
Dallas, 129
Dalmellington, 586
Dalmeny, 665
Dalry (Ayr), 587
Dalry (Kirkcudbright), 865
Dalrymple, 588
Dalserf, 638
Dalton, 818
Dalziel, 639
Daviot, 187
Daviot & Dunlichty, 95
Deerness, 14
Delting, 2
Dennistoun, 644
Denny, 476
Deskford, 151
Dingwall, 62
Dirleton, 705
Dollar, 467
Dolphinton, 640
Dores, 96
Dornoch (Sutherland), 47
Dornock (Dumfries), 819
Douglas, 641
Dowally, 344
Drainie, 130
Dreghorn, 589
Dron, 345
Drumblade, 188
Drumelzier, 759
Drumoak, 189
Dryfesdale, 820
Drymen, 477
Duddingston, 684
Duffus, 131
Duirinish, 110
Dull, 346
Dumbarton, 496
Dumfries, 821
Dun, 281
Dunbar, 706
Dunbarney, 347
Dunblane and Lecropt, 348
Dunbog, 423
Dundee, 282
Dundonald, 590
Dunfermline, 424
Dunino, 425
Dunipace, 478
Dunkeld, 349
Dunlop, 591
Dunnet, 36
Dunnichen, 283
Dunning, 350
Dunnottar, 255
Dunoon, 510
Dunrossness, 3
Duns, 735
Dunscore, 822
Dunsyre, 642
Durness, 48
Duror, 525
Durris, 256
Durrisdeer, 823
Duthil, 96
Dyce, 190
Dyke, 133
Dysart, 426

Eaglesham, 561
Earlsferry, 436
Earlston, 736
Eassie & Nevay, 284
East Kilbride, 643
Eastwood, 562
Eccles, 737
Ecclesmachen, 666
Echt, 191
Eckford, 787
Eday & Pharay, 15
Edderton, 63
Eddlestone, 760
Eddrachillis, 49
Edgerston, 787
Edinburgh, 685
Edinkillie, 134
Ednam, 788
Edrom, 738
Edzell, 285
Elgin, 135
Elie, 427
Ellon, 192
Enzie, 152
Errol, 351
Erskine, 563
Eskdalemuir, 824
Ettrick, 774
Evie & Rendall, 16
Ewes, 825
Eyemouth, 739

Fair Isle, 3
Fala & Soutra, 686
Falkirk, 479
Falkland, 428
Farnell, 286
Farr, 50
Fauldhouse, 673
Fearn (Ross), 64
Fenwick, 592
Fern (Forfar), 287
Ferry-Port-on-Craig, 429
Fetlar, 4
Fettercairn, 257
Fetteresso, 258
Findo-Gask, 352
Fintray (Aberd.), 193
Fintry (Stirling), 480
Firth, 17
Flisk, 430
Flotta, 32
Fodderty, 65
Fogo, 740
Fordoun, 259
Fordyce, 153
Forfar, 288
Forgan, 431
Forgandenny, 353
Forglen, 154
Forgue, 194
Forres, 137
Fort-Augustus (or Abertarff), 92
Forteviot, 354
Forth, 632
Fortingall, 355
Fortrose, 80
Foss, 355
Fossoway and Tulliebole, 461
Foula, 12
Foulden, 741
Foveran, 195
Fowlis-Easter, 288
Fowlis-Wester, 357
Fraserburgh, 196
Fyvie, 197

Gairloch, 66
Galashiels, 775
Galston, 593
Gamrie, 155
Gargunnock, 481
Garmouth, 144
Gartly, 198
Garvald, 707
Garvock, 260
Gigha, 537
Girthon, 866
Girvan, 594
Gladsmuir, 708
Glamis, 289
Glasgow, 644
Glass, 199
Glassary, 511
Glasserton, 885
Glassford, 645
Glenbervie, 261
Glenbucket, 200
Glencairn, 826
Glencoe and Ballachulish, 525
Glencorse, 687
Glendevon, 358
Glenelg, 97
Glengarry, 99
Glenholm, 761
Glenisla, 290
Glenlivat, 157
Glenmoriston, 107
Glenmuick, Tullich, etc., 201
Glenorchy, 512
Glenrinnes, 155
Glenshee, 370
Glenshiel, 67
Golspie, 51
Gorbals, 644
Gordon, 742
Gourock, 567
Govan, 646
Graitney (or Gretna), 827
Grange, 156
Grangemouth, 481
Grantshouse, 732
Greenlaw, 743
Greenock, 564
Guthrie, 291

Haddington, 709
Haggs, 476
Halfmorton, 828
Halkirk, 37
Hamilton, 647
Harray, 18
Harris, 111
Hawick, 789
Haywood, 632
Heriot, 688
Hobkirk, 790
Hoddom, 829
Holm & Paplay, 19
Holytown, 625
Holywood, 830
Houston and Killellan, 565
Howmore, 118
Hownam, 791
Hoy & Græmsay, 20
Humbie, 710
Hume, 744
Huntly, 202
Hurlford, 611
Hutchesontown, 644
Hutton (Berwick), 745
Hutton (Dumf.), 831

Inch (Wigtown), 886
Inchinnan, 566
Inchture, 359
Innerleithen, 762
Innerwick (Had.) 711
Innerwick in Glenlyon, 355
Insch (Aberd'n), 203
Inverallan, 128
Inverallochy, 235
Inveraray, 513
Inverarity, 292
Inveravon, 157
Inverchaolain, 514
Inveresk, 689
Inverkeillor, 293
Inverkeithing, 432
Inverkeithny, 158
Inverkip, 567
Inverness, 98
Inverurie, 204
Iona, 538
Irongray, 867
Irvine, 595

Jedburgh, 792
Johnstone (Dumfries), 832
Johnstone and Elderslie (Renfrew), 573
Jura, 539

Keig, 205
Keir, 833
Keiss, 37
Keith, 159
Keith-hall, 206
Kells, 868
Kelso, 793
Kelton, 869
Kelvin, 644
Kemback, 433
Kemnay, 207
Kenmore, 360
Kennoway 434
Kettins, 294
Kettle, 435
Kilbarchan, 568
Kilberry, 533
Kilbirnie, 596
Kilbrandon and Kilchattan, 515
Kilbride, 553
Kilbucho, etc., 763
Kilcalmonell, 516
Kilchoman, 540
Kilchrenan, 517
Kilconquhar, 436
Kilcreggan, 502
Kildalton & Oa, 541
Kildonan, 52
Kildrummy, 208
Kilfinan, 518
Kilfinichen and Kilvickeon, 542
Killean and Kilchenzie, 519
Killearn, 482
Killearnan, 68
Killin, 361
Kilmadock, 362
Kilmalcolm, 569
Kilmallie, 520
Kilmany (Fife), 437
Kilmarnock, 597
Kilmaronock, 497
Kilmartin, 521
Kilmaurs, 598
Kilmelford, 524
Kilmeny (Argyll) 543
Kilmodan, 522
Kilmonivaig, 99
Kilmorack 100
Kilmore & Kilbride, 523
Kilmorich, 527
Kilmory, 554
Kilmuir, 112
Kilmuir-Easter, 69
Kilmun, 510
Kilninian and Kilmore, 544
Kilninver, 524
Kilrenny, 438
Kilry, 294
Kilspindie, 363
Kilsyth, 483
Kiltarlity, 101
Kiltearn, 70
Kilwinning, 599
Kincardine (Perth), 364
Kincardine (Ross), 71
Kincardine O'Neil, 209
Kinclaven, 365
Kinfauns, 366
Kingarth, 555
King-Edward, 210
Kinghorn, 439
Kinglassie, 440
Kingoldrum, 295
Kingsbarns, 441
Kingussie, etc. 102
Kininmonth, 210
Kinlochbervie, 49
Kinlochluichart, 60
Kinloch-Rannoch, 355
Kinlochspelvie, 545
Kinloss, 138

Kinnaird, . 368
Kinneff and Catterline, 262
Kinnell, . 296
Kinnellar, . 211
Kinnethmont, 212
Kinnettles, 297
Kinning Park, 644
Kinnoull, . 369
Kinross, . 462
Kintail, . 72
Kintore, . 213
Kippen, . 484
Kirkbean, . 870
Kirkcaldy and Abbotshall, 442
Kirkcolm, . 887
Kirkconnell, 834
Kirkcowan, 888
Kirkcudbright, 871
Kirkden, . 298
Kirkfieldbank, 649
Kirkgunzeon, 872
Kirkhill, . 103
Kirkhope, . 776
Kirkinner, . 889
Kirkintilloch, 498
Kirkliston, 667
Kirkmabreck, 873
Kirkmahoe, 835
Kirkmaiden, 890
Kirkmichael (Ayr), . 600
Kirkmichael (Banff), . 160
Kirkmichael (Dumfries), 836
Kirkmichael (Perth), . 370
Kirknewton and East-Calder, 690
Kirkoswald, 601
Kirkpatrick-Durham, 874
Kirkpatrick-Fleming, 837
Kirkpatrick-Juxta, . 838
Kirkton (Assynt), 44
Kirkton (Farr), 50
Kirktown (Roxburgh), . 785
Kirkurd, . 764
Kirkwall and St Ola, . 21
Kirriemuir, 299
Knockando, 139
Knockbain, 73
Knoydart, . 97

Ladykirk, . 746
Laggan, . 104
Lairg, . 53
Lanark, . 648
Langholm, . 839
Langshaw, . 799
Langton, . 747
Larbert, . 485
Largo, . 443
Largs, . 602
Larkhall, . 638
Lasswade, . 691
Latheron, . 38
Lauder, . 748
Laurencekirk, 263
Leadhills, . 635
Lecropt, . 371
Legerwood, 749
Leith, . 692
Leochel-Cushnie, 214
Lerwick, . 5
Leslie (Aberd'n), 215
Leslie (Fife), 444
Lesmahagow, 649
Leswalt, . 891
Lethendy and Kinloch, 372
Lethnot and Navar, . 300
Leuchars, . 445
Libberton (Lanark), . 650
Liberton (Edin), 693
Liff, Benvie, & Invergowrie, 301
Lilliesleaf, . 795
Linlithgow, 668
Linton, . 796
Lintrathen, 302
Linwood, . 568
Lismore, . 525
Little Dunkeld, 373
Livingstone, 669
Lochaber, . 99
Lochalsh, . 74
Lochbroom, 75
Lochcarron, 76
Lochee, . 282
Lochgilphead, 526
Lochgoilhead, 527
Lochlee, . 303
Lochmaben, 840
Lochranza, . 556
Lochrutton, 875
Lochs, . 87
Lochwinnoch, 570
Logie (Fife), 446
Logie (Stirling), 485
Logiealmond, 375
Logie-Buchan, 216
Logie-Coldstone and Cromar, 217
Logie-Easter, 77
Logie-Pert, 304
Logierait, . 376
Longforgan, 377
Longformacus, 750
Longside, 218
Lonmay, 219
Loth, . . 54
Loudoun, . 603
Lugar, . 577
Lumphanan, 220
Lunan, . 305
Lundie, . 306
Lunnasting, 7
Luss, . . 499
Lyne . 765

Macduff, . 155
Madderty, . 378
Mains, . 307
Makerston, 797
Manor, . 766
Markinch, . 447
Marnoch, . 161
Maryculter, 264
Maryhill, . 622
Marykirk, . 265
Marytown, . 308
Mauchline, . 604
Maxton, . 798
Maybole, . 605
Mearns, . 571
Megget, . 779
Meigle . 379
Melrose, . 799
Menmuir, . 309
Merton, . 751
Methlic, . 221
Methven, . 380
Mid-Calder, 694
Middlebie, . 841
Midmar, . 222
Mid & So. Yell, 6
Millbrex, . 222
Milton, . 644
Minginish, . 109
Minnigaff, . 876
Minto, . 800
Mochrum, . 892
Moffat, . 842
Moneydie, . 381
Monifieth, . 310
Monikie, . 311
Monimail, . 448
Monkton and Prestwick, 606
Monquhitter, 223
Montrose, . 312
Monymusk, 224
Monzie (Perth), 382
Monzievaird and Strowan, 383
Moonzie (Fife), 449
Mordington, 752
Morebattle, 801
Morham, . 712
Mortlach, . 162
Morton, . 843
Morvern, 528
Moulin, . 384
Mouswald, . 844
Moy and Dalarossie, . 105
Muckairn, . 529
Muckart, . 385
Muiravonside, 486
Muirkirk, . 607
Murroes, . 313
Musselburgh, 689
Muthill, . 386

Nairn, . 123
Neilston, . 572
Nenthorn, . 753
Nesting, . 7
New Abbey, 877
New Ardrossan, 576
Newbattle, 695
Newburgh, 450
Newburn, . 451
New Byth, . 210
New Craighall, 695
New Cumnock, 608
New Deer, . 225
New Galloway, 868
Newhills, . 226
Newington, 685
New Kilpatrick, 500
Newlands, . 767
New Luce, . 893
New Machar, 227
New Monkland, 651
New Pitsligo, 227
New Spynie, 136
Newton, . 696
Newton Mearns, 571
Newtyle, . 314
Nigg (Kincard.), 266
Nigg (Ross), 78
North Berwick, 713
North Bute, 557
North Harris, 111
North Knapdale, 530
North Leith, 692
Northmavine, 8
North Morar, 97
Nth. Ronaldshay, 22
North Uist, 113
North Yell, 6

Oa, . . 546
Oathlaw, . 315
Oban, . 523
Ochiltree, . 609
Old Aberdeen, 168
Old Ardrossan, 576
Old Cumnock, 610
Old Deer, . 228
Oldhamstocks 714
Old or West Kilpatrick, 501
Old Luce, . 894
Old Machar, 228
Old Meldrum, 229
Old Monkland, 652
Olrig, . 39
Ordiquhill, 163
Ormiston, . 715
Orphir, . 23
Orwell, . 463
Oxnam, . 802
Oyne, . 230

Paisley, . 573
Panbride, . 316
Papa-Stour, 12
Papa-Westray, 33
Partick, . 646
Parton, . 878
Patna, . 610
Peebles, . 768
Pencaitland, 716
Penicuik, . 697
Penninghame, 895
Penpont, . 845
Persie, . 386
Perth, . 387
Peterculter, 231
Peterhead, . 232
Pettinain, . 653
Petty, . 106
Pitsligo, . 233
Pittenweem, 452
Plantation, 646
Polmont, . 481
Polwarth, . 754
Port-Glasgow, 574
Portlethen, 251
Portmoak, . 464
Portnahaven, 547
Portobello, . 685
Port of Menteith, 388
Portpatrick, 896
Portree, . 114
Portsoy, . 153
Premnay, . 234
Prestonkirk, 717
Prestonpans 718

Queensferry, 665

Raasay, . 114
Rafford, . 140
Rankinston, 583
Rathen, . 235
Ratho, . 698
Rathven, . 164
Rattray, . 389
Rayne, . 236
Reay, . 40
Redgorton, 390
Renfrew, . 575
Renton, . 494
Rerrick, . 879
Rescobie, . 317
Resolis, . 79
Rhynd, . 391
Rhynie, . 237
Riccarton, . 611
Roberton, . 802
Rogart, . 55
Rosehall, . 46
Rosemarkie, 80
Roseneath, . 502
Rosskeen, . 81
Rothes, . 141
Rothesay, . 558
Rothiemay, 165
Rothiemurchus, 96
Rousay and Egilshay, 24
Row, . . 503
Roxburgh, . 803
Rutherglen, 654
Ruthven, . 318
Ruthwell, . 846

Saddell, . 531
St Andrew (Dundee), 282
St Andrew (Edinburgh), 685
St Andrews (Orkney), 25
St Andrews-Lhanbryde, 142
St Andrews & St Leonards (Fife) 453
St Boswells, 804
St Clement, 282
St Cyrus, . 267
St Fergus, . 237
St George, . 685
St Giles, . 685
St Kilda, . 111
St Machar, . 168
St Madoes, 392
St Martins, 393
St Mary, . 282
St Monance (or Abercrombie), 454
St Mungo, . 847
St Nicholas, 168
St Ninians, 488
St Peter, . 282
St Quivox, . 578
St Rollox, . 644
St Vigeans, 272
Salen (Argyll), 548
Saline (Fife), 455
Salton, . 719
Sanday, . 26
Sandness, . 12
Sandsting and Aithsting, 9
Sandwick, . 27
Sandwick & Cuningsburgh, 3
Sanquhar, . 848
Savoch, . 237
Scone, . 394
Scoonie, . 456
Scourie, . 96
Seafield, . 417

Selkirk, . 778
Shapinshay, 28
Shettleston, 622
Shieldaig, . 58
Shiskine . 554
Shotts, . 655
Skelmorlie, 602
Skene, . 238
Skipness, . 531
Skirling, . 769
Slains, . 239
Slamannan, 489
Sleat, . . 115
Smailholm, 805
Small Isles, 116
Snizort, . 117
Sorbie, . 897
Sorn, . . 613
Southdean, 806
Southend, . 532
South Harris, 111
South Knapdale, 533
South Leith, 692
South Ronaldshay & Burray, 29
South Uist, 118
Southwick, 861
Speymouth, 143
Spott, . 720
Sprouston, . 807
Stair, . . 614
Stanley, . 393
Stennes . 17
Stenscholl, . 112
Stenton, . . 172
Stevenston, 615
Stewarton, . 616
Stirling, . 490
Stitchell, . 808
Stobhill, . 698
Stobo, . 770
Stoer, . 44
Stonehouse, 656
Stoneykirk, 898
Stornoway, 88
Stow, . . 699
Stracathro, 320
Strachan, . 268
Strachur, . 534
Straiton, . 617
Stralachlan, 534
Stranraer, . 899
Strath, . 119
Strathblane, 491
Strathdon, . 240
Strathfillan, 394
Strathloch, 384
Strathmartin, 307
Strathmiglo, 457
Strathoykel, 71
Strathy, . 50
Strichen, . 241
Stromness, . 30
Stronsay, . 31
Sunart, . 505
Swinton, . 755
Symington (Ayr), . 618
Symington (Lanark), 657
Tain, . . 82
Tannadice, . 321
Tarbat, . 83
Tarbert, . 535
Tarbolton, . 619
Tarland, . 242
Tarves, . 243
Tealing, . 322
Temple, . 700
Tenandry, . 394
Terregles, . 880
Teviothead, 809
Thornton, . 457
Thurso, . 41
Tibbermore, 395
Tillicoultry, 468
Tingwall, . 10
Tinwald, . 849
Tobermory, 549
Tomintoul, 160
Tongland, . 881
Tongue, . 56
Torosay, . 550
Torphichen, 671
Torryburn, 458
Torthorwald, 850
Tough, . 244
Towie, . 245
Tradeston, . 644
Tranent . 722
Traquair, . 771
Trinity-Gask 396
Troon, . 590
Troqueer, . 882
Tulliallan, . 458
Tullynessle and Forbes, . 246
Tundergarth, 851
Turriff, . 247
Tweedsmuir 772
Twynholm, 883
Tynron, . 852
Tyree (Argyll), 551
Tyrie (Aberd'n), 248
Udny, . 249
Uig, . . 89
Ulva, . . 544
Unst, . . 11
Uphall, . 672
Urquhart (Elgin), . 144
Urquhart (Inverness), . 107
Urquhart and Logie-Wester, 84
Urr, . . 884
Urray, . 85
Walkerburn, 762
Walls (Shetland), 12
Walls (Orkney), 32
Walston, . 658
Wamphray, 853
Wandell and Lamington, 659
Wanlockhead, 853
Waternish, 110
Waterside, . 586
Watten, . 42
Weem, . 398
Wemyss, . 459
West Calder, 701
Westerkirk, 854
West Kilbride, 620
West Linton, 773
Westray, . 33
Westruther, 756
Whalsay, . 7
Whalsay Skerries, 7
Whitburn, . 673
Whitekirk and Tynninghame, 723
Whiteness and Weisdale, 10
Whithorn, . 900
Whitsome, 757
Whittinghame, 724
Wick, . 43
Wigtown, . 901
Wilton, . 789
Windygates, 447
Wiston and Roberton, . 660
Woodside, . 168
Yarrow, . 779
Yell, . . 6
Yester (or Gifford), . 725
Yetholm, . 811
Ythan Wells, 249

EDINBURGH: PRINTED BY NEILL AND COMPANY, LTD.
FOR HIS MAJESTY'S STATIONERY OFFICE.

QUARTERLY RETURN

OF THE

BIRTHS, DEATHS, AND MARRIAGES

REGISTERED IN THE

DIVISIONS, COUNTIES, AND DISTRICTS

OF

SCOTLAND.

QUARTER ENDING 30th JUNE 1902.

PUBLISHED BY AUTHORITY OF THE REGISTRAR-GENERAL.

CXC.

EDINBURGH:
PRINTED FOR HIS MAJESTY'S STATIONERY OFFICE
By NEILL & CO. Ltd., Bellevue,
And Sold by
OLIVER & BOYD, Edinburgh.

1902.

REPORT.

During the quarter ending 30th June 1902, there were registered in Scotland 34,697 births, 20,771 deaths, and 8574 marriages. Table III. shows that the births are below, but the deaths and marriages above, the average for the corresponding quarter of the last ten years, allowance being made for the increase of population.

TABLE I.—Births, Deaths, and Marriages in Scotland, its Groups of Districts and Divisions, during the Quarter ending 30th June 1902, with their Proportion to the Population; also the Illegitimate Births, and their Proportion to the Total Births.

	POPULATION.		TOTAL BIRTHS.			ILLEGITIMATE BIRTHS.			DEATHS.			MARRIAGES.		
	Census 1901.	Estimated to middle of 1902.	Number.	Per cent. to Pop.	One in every	Number.	Per cent. to Births.	One in every	Number.	Per cent. to Pop.	One in every	Number.	Per cent. to Pop.	One in every
SCOTLAND, ...	4472103	4531299	34697	3·07	33	2077	6·0	16·7	20771	1·84	54	8574	0·76	132
Principal Town Dists.,	1955561	1996052	16301	3·28	31	959	5·9	17·0	9766	1·96	51	4716	0·95	106
Large Town Districts.,	578769	587937	4785	3·26	31	248	5·2	19·3	2708	1·85	54	1039	0·71	141
Small Town Districts,..	894810	908367	7014	3·10	32	378	5·4	18·6	3876	1·71	58	1477	0·65	153
Mainland-Rural Dists.,	925294	923254	6036	2·62	38	449	7·4	13·4	3903	1·70	59	1274	0·55	181
Insular-Rural Districts	116669	115749	561	1·94	51	43	7·7	13·0	518	1·79	56	68	0·24	424
Northern Division	112175	111401	526	1·89	53	39	7·4	13·5	479	1·72	58	102	0·37	272
North-Western Do.	162728	162367	836	2·07	48	55	6·6	15·2	778	1·92	52	149	0·37	272
North-Eastern Do.	460371	463725	3325	2·88	35	362	10·9	9·2	2046	1·77	57	782	0·68	148
East-Midland Do.	665215	669509	4455	2·67	37	285	6·4	15·6	2842	1·70	59	1109	0·66	151
West-Midland Do.	352481	358227	2703	3·03	33	119	4·4	22·7	1578	1·77	57	508	0·57	176
South-Western Do.	1862775	1903410	1692	3·57	28	784	4·6	21·6	9397	1·98	51	4130	0·87	115
South-Eastern Do.	662415	670539	4752	2·84	35	316	6·6	15·0	2857	1·71	59	1452	0·87	115
Southern Do.	193443	192121	1176	2·46	41	117	9·9	10·1	794	1·66	60	342	0·71	140

BIRTHS.

The 34,697 births registered during the quarter represent an annual birth-rate of 307 for every ten thousand of the estimated population, or 3·07 per cent.

The births recorded in the Principal Town districts are equivalent to an annual rate of 328 per ten thousand persons; in the Large Town districts the rate is 326; in the Small Town districts, 310; in the Mainland-Rural districts, 262; and in the Insular-Rural districts, 194.

In Glasgow the birth-rate for each ten thousand of population was 342; in Greenock, 326; in Paisley, 325; in Aberdeen, 309; in Leith, 303; in Dundee, 288; in Edinburgh, 268; and in Perth, 245.

Of the 34,697 births, 2077, or 6·0 per cent., were illegitimate. In the Insular-Rural districts, 7·7 per cent. of the births were illegitimate; in the Mainland-Rural districts, 7·4; in the Principal Town districts, 5·9; in the Small Town districts, 5·4; and in the Large Town districts, 5·2 per cent.

A comparative statement of the rate of illegitimacy in the divisions and counties of Scotland appears in Tables I. and II. Table I. shows that the highest rate occurred in the North-Eastern and Southern divisions, and Table II. that in five of the counties the rate was above 10 per cent. The lowest rate in any county occurred in Bute, viz., 2·3 per cent.; and the highest in Banff, viz., 12·4 per cent.

Of the 34,697 births, 17,686 were of males, and 17,011 of females, being in the proportion of 104 males to every 100 females. During April, 12,146 births were registered, being at the rate of 405 daily; during May, 11,498, or 371 daily; and during June, 11,053, or 368 daily.

TABLE II.—Percentage of the Illegitimate Births to the Total Births in the Counties of Scotland during the Quarter ending 30th June 1902.

Counties.	Per Cent.	Counties.	Per Cent.	Counties.	Per Cent.
Shetland	6·8	Forfar	9·1	Lanark	4·9
Orkney	6·5	Perth	5·0	Linlithgow	3·6
Caithness	8·5	Fife	4·3	Edinburgh	7·2
Sutherland	7·4	Kinross	7·1	Haddington	4·8
Ross & Cromarty	4·5	Clackmannan	3·5	Berwick	9·0
Inverness	8·2	Stirling	4·0	Peebles	9·3
Nairn	9·3	Dumbarton	3·6	Selkirk	3·8
Elgin	10·6	Argyll	7·5	Roxburgh	8·6
Banff	12·4	Bute	2·3	Dumfries	11·3
Aberdeen	10 9	Renfrew	3·0	Kirkcudbright	6·5
Kincardine	8·4	Ayr	5·1	Wigtown	12·1

DEATHS.

The deaths of 20,771 persons were recorded in Scotland during the quarter, equivalent to an annual mortality-rate of 184 per ten thousand of the estimated population, or 1·84 per cent.

The number of deaths registered in England and Wales during the quarter was 132,234, being at the annual rate of 161 for every ten thousand of population, or 1·61 per cent.

The death-rate in the Principal Town districts was 196 per ten thousand

persons; in the Large Town districts, 185; in the Small Town districts, 171; in the Mainland-Rural districts, 170; and in the Insular-Rural districts, 179.

TABLE III.—Number of Births, Deaths, and Marriages in Scotland and their Proportion to the Population, estimated to the middle of each year, during each Quarter of the Years 1892 to 1902 inclusive.

	1892.		1893.		1894.		1895.		1896.		1897.		1898.		1899.		1900.		1901.		Mean for Ten Years.	1902.	
	No.	Per cent.	No.	Per cent.	No.	Per cent.	No.	Per cent.	No.	Per cent.	No.	Per cent.	No.	Per cent.	No.	Per cent.	No.	Per cent.	No.	Per cent.		No.	Per cent.
FIRST QUARTER.																							
Births,	30311	2·99	31351	3·08	30776	3·00	31781	3·06	31033	2·93	31720	2·99	31640	2·95	30909	2·86	33134	3·03	32062	2·90	2·98	31801	2·85
Deaths,	22462	2·21	21009	2·07	20181	1·96	26119	2·52	18510	1·75	21996	2·08	20341	1·90	22866	2·11	26106	2·39	21343	1·93	2·09	22218	1·99
Marriages,	7257	0·72	6315	0·62	6391	0·62	6073	0·59	7046	0·67	7457	0·70	7293	0·68	7248	0·67	7380	0·67	6942	0·63	0·66	7041	0·63
Mean Temperat.	36°·3		39°·1		39°·2		33°·1		40°·8		38°·0		40°·2		38°·4		36°·0		37°·4		37°·9	37°·9	
SECOND QUARTER.																							
Births,	33195	3·27	33803	3·29	31685	3·05	33355	3·18	33745	3·19	33645	3·14	34444	3·18	34976	3·19	34346	3·10	34646	3·10	3·17	34697	3·07
Deaths,	18623	1·84	19588	1·91	17510	1·69	19991	1·90	17613	1·67	20127	1·88	20493	1·89	19451	1·78	19651	1·78	20029	1·79	1·81	20771	1·84
Marriages,	7168	0·71	6959	0·68	7139	0·69	7413	0·71	8004	0·76	8033	0·75	8162	0·75	8615	0·79	8370	0·76	8185	0·73	0·73	8574	0·76
Mean Temperat.	48°·4		52°·2		48°·6		50°·6		52°·1		47°·8		49°·2		48°·9		50°·0		50°·0		49°·8	47°·4	
THIRD QUARTER.																							
Births,	30424	2·97	31278	3·01	30015	2·86	31840	3·00	32052	3·00	32127	2·96	32810	3·00	32931	2·98	32922	2·94	33565	2·97	2·97		
Deaths,	15622	1·52	18638	1·79	15001	1·43	17498	1·65	16062	1·50	18039	1·66	18552	1·69	18730	1·69	17208	1·54	18758	1·66	1·61		
Marriages,	6684	0·65	6675	0·64	6480	0·62	7191	0·68	7493	0·70	7559	0·70	7906	0·72	8363	0·76	7965	0·71	8257	0·73	0·69		
Mean Temperat.	53°·5		56°·3		54°·9		56°·8		54°·7		56°·0		56°·6		7°·0		56°·2		58°·0		56°·0		
FOURTH QUARTER.																							
Births,	31081	3·03	30599	2·95	31861	3·03	29478	2·78	32323	3·02	31331	2·89	31985	2·92	31810	2·88	30953	2·77	31905	2·82	2·91		
Deaths,	18861	1·84	20406	1·96	18420	1·75	18256	1·72	18449	1·73	18899	1·74	19020	1·73	18501	1·67	19302	1·72	19973	1·77	1·76		
Marriages,	7528	0·73	7141	0·69	7551	0·72	7703	0·73	7713	0·72	7917	0·73	8735	0·80	8709	0·79	8734	0·78	7978	0·71	0·74		
Mean Temperat.	39°·6		42°·3		43°·0		40°·7		40°·4		43°·7		44°·8		45°·3		43°·4		41°·3		42°·3		
YEAR.																							
Population	4078910		4122029		4165606		4209645		4254153		4299132		4344589		4390530		4436958		4483890			4531299	
Births,	125011	3·06	127040	3·08	124337	2·98	126454	3·00	129153	3·04	128823	3·00	130879	3·01	130656	2·98	131355	2·96	132178	2·95	3·01		
Deaths,	75568	1·85	79641	1·93	71112	1·71	81864	1·94	70634	1·66	79061	1·84	78406	1·80	79548	1·81	82267	1·85	80103	1·79	1·82		
Marriages,	28637	0·70	27090	0·66	27561	0·66	28380	0·67	30256	0·71	30966	0·72	32096	0·74	32935	0·75	32449	0·73	31360	0·70	0·70		

In Greenock the mortality was at the annual rate of 218 per ten thousand of population; in Glasgow, 217; in Paisley, 213; in Perth, 212; in Dundee, 191; in Aberdeen, 184; in Edinburgh, 182; and in Leith, 147.

Of the 20,771 deaths registered, 10,517 were of males, and 10,254 of females. 7633 deaths were recorded during April, being at the rate of 254 daily; 6958 during May, or 224 daily; and 6180 during June, or 206 daily.

MARRIAGES.

The marriages registered in Scotland during the quarter amounted to 8574, being at the rate of 76 for every ten thousand of the estimated population, or 0·76 per cent.

In the Principal Town districts marriages were registered at the rate of 95 for every ten thousand persons; in the Large Town districts the rate was 71; in the Small Town districts, 65; in the Mainland-Rural districts, 55; and in the Insular-Rural districts, 24.

In Glasgow the marriage-rate was 105 per ten thousand of population; in Edinburgh, 104; in Greenock, 94; in Dundee, 91; in Aberdeen, 87; in Perth, 82; in Paisley, 70; and in Leith, 69.

2405 marriages were registered during April, or 80 daily; 970 during May, or 31 daily; and 5199 during June, or 173 daily.

INCREASE OF POPULATION AND EMIGRATION.

The births for the quarter having amounted to 34,697, and the deaths to 20,771, the natural increase of population, not allowing for changes caused by emigration or immigration, was 13,926. Statistics are not available regarding the number of immigrants, but from Returns furnished by the Board of Trade it is found that the number of emigrants for the quarter was 112,025, of whom 30,308 were English, 7088 Scottish, 16,828 Irish, 56,870 Foreign, and 931 whose nationality was not distinguished, but of whom it may be assumed that 59 were Scottish. If then, 7088 + 59, the number of Scottish emigrants, be deducted from the number representing the excess of births over deaths, 6779 remains as the probable increase of population for the quarter.

TABLE IV.—Births, Deaths, and Marriages, and their Proportion to the Population, in Eight of the Principal Towns of Scotland, during the Quarter ending 30th June 1902.

TOWNS.	Estimated Population at middle of 1902.	BIRTHS.		DEATHS.		MARRIAGES.	
		Number.	Per Cent.	Number.	Per Cent.	Number.	Per Cent.
Glasgow.....	775601	6724	3·42	4188	2·17	2037	1·05
Edinburgh...	322966	2157	2·68	1466	1·82	840	1·04
Dundee.....	162078	1163	2·88	773	1·91	366	0·91
Aberdeen.....	157505	1214	3·09	721	1·84	343	0·87
Paisley.....	81150	657	3·25	430	2·13	142	0·70
Leith.....	78605	593	3·03	288	1·47	136	0·69
Greenock.....	68756	558	3·26	374	2·18	161	0·94
Perth.....	33262	203	2·45	176	2·12	68	0·82

DISEASES IN THE ABOVE PRINCIPAL TOWNS.

Fully 36 per cent. of the whole population of Scotland being resident in these towns it may be assumed that the mortality from various diseases observed in them will indicate with tolerable accuracy that which prevails throughout the country.

The total deaths in these towns during April was 3136, during May 2735, and during June 2544; and of these, 234 in April, 214 in May, and 203 in June, were from ill-defined and unspecified causes.

From the acutely infective diseases undernoted there resulted 235 deaths in April, equivalent to an annual mortality rate of 1·70 per thousand of estimated population; 194 in May, or 1·36 per thousand; and 187 in June, or 1·35 per thousand.

Small-pox caused 7 deaths in April and 1 in May, all of which occurred in Glasgow. From Measles there resulted 64 deaths in April, being at the rate of 0·46 per thousand of population; 63 in May, or 0·44 per thousand; and 78 in June, or 0·56 per thousand. To Scarlet Fever were attributed 23 deaths in April, or 0·17 per thousand; 15 in May, or 0·11 per thousand; and 18 in June, or 0·13 per thousand. Hooping-Cough caused 101 deaths in April, or 0·73 per thousand; 90 in May, or 0·63; and 67 in June, or 0·49. To Diphtheria and Membranous Croup were ascribed 21 deaths in April, or 0·15 per thousand; 12 in May, or 0·08; and 14 in June, or 0·10. Fevers caused 19 deaths in April, or 0·14 per thousand; 13 in May, or 0·09; and 10 in June, or 0·07.

From Diarrhœa and Dysentery there resulted 17 deaths in April, or 0·12 per thousand; 34 in May, or 0·24; and 36 in June, or 0·26.

Venereal diseases caused 11 deaths in April, 6 in May, and 12 in June.

To Alcoholism were attributed 7 deaths in April, 12 in May, and 9 in June.

From Carcinoma, Sarcoma, and Cancer there resulted 117 deaths in April,

or 0·85 per thousand of population; 133 in May, or 0·93 per thousand; and 133 in June, or 0·96 per thousand.

To Pulmonary Tuberculosis and Phthisis Pulmonalis were ascribed 284 deaths in April, or 2·06 per thousand; 262 in May, or 1·84; and 260 in June, or 1·88.

To Developmental diseases of infancy and childhood were due 130 deaths in April, 112 in May, and 111 in June.

Diseases of the Nervous system caused 203 deaths in April, 191 in May, and 156 in June.

The mortality from diseases of the Respiratory organs amounted to 746 in April, 561 in May, and 456 in June. Of these, Croup was the cause of 3 in April, 2 in May, and 4 in June; Bronchitis of 290 in April, of 207 in May, and of 178 in June; and Pneumonia in its various forms of 402 in April, of 293 in May, and of 231 in June.

Diseases of the Digestive system caused 166 deaths in April, 158 in May, and 177 in June.

From diseases of the Urinary system there resulted 84 deaths in April, 78 in May, and 81 in June.

Diseases of Pregnancy and Childbirth and other Puerperal conditions caused 24 deaths in April, 18 in May, and 19 in June.

The Violent deaths amounted to 137 in April, 115 in May, and 117 in June.

WEATHER.

The following remarks on the weather of the quarter are extracted from the Meteorological Returns which appear in the Registrar-General's Monthly Reports :—

April was characterised by a mean barometric pressure, slightly above the average, with a low monthly range; an average mean temperature, with a mean daily range half a degree above the average; a low mean humidity; a mean rainfall greatly under the average, but falling on the average number of days; a two days' excess of South-easterly winds, with an average mean force.

May was characterised by an average mean barometric pressure, with a slightly high monthly range; an exceedingly low mean temperature, with a rather low mean daily range; an average mean humidity; a mean rainfall slightly above the average, and falling on an unusually large number of days; a six days' excess of winds from between N.-W. and N.-E., with a high mean force.

June was characterised by a mean barometric pressure almost equal to the average, with an unusually low monthly range; an exceedingly low mean temperature, with a rather low mean daily range; a high mean humidity; a low mean

rainfall, falling on rather less than the usual number of days; a nine days' excess of winds from an easterly quarter, with a moderate mean force.

The mean height of the barometric column, reduced to sea-level and 32° Fahr., was 29·914 inches in April, and 29·942 inches in May and in June. The mean temperature for the quarter was 47°·4, being 2°·4 below the average mean temperature for the quarter during the last ten years. The mean temperature during April was 44°·0; during May, 45°·1; and during June, 53°·2. The absolutely highest temperature was 65°·0 in April, 78°·0 in May, and 86°·5 in June; the absolutely lowest temperature being 21°·0 in April, 23°·2 in May, and 30°·0 in June. Rain fell on 14 days in April, on 19 days in May, and on 15 days in June; the mean depth being 2·07 inches in April, 2·78 inches in May, and 1·99 inch in June. Easterly winds blew on 10 days in April, on 8 days in May, and on 16 days in June. Westerly winds blew on 13 days in April, on 14 days in May, and on 6 days in June. Northerly winds blew on 8 days in April, on 16 days in May, and on 11 days in June. Southerly winds blew on 12 days in April, on 5 days in May, and on 9 days in June.

TABLE V.—Deaths from different Diseases during each Month of the Quarter

CAUSES OF DEATH.	Apr.	May	Jun.
TOTAL DEATHS (All Causes) -	3136	2735	2544
A. GENERAL DISEASES - -	1062	991	971
B. LOCAL DISEASES :—			
1. DISEASES OF NERVOUS SYSTEM -	203	191	156
2. " ORGANS OF SPECIAL SENSE - -	7	5	4
3. " HEART - - -	281	235	189
4. " BLOOD VESSELS -	169	148	153
5. " RESPIRATORY SYSTEM	746	561	456
6. " DIGESTIVE SYSTEM -	166	158	177
7. " LYMPHATIC AND DUCTLESS GLANDS	5	7	5
8. " URINARY SYSTEM -	84	78	81
9. " GENERATIVE SYSTEM	12	10	8
10. " PREGNANCY AND CHILDBIRTH -	11	12	8
11. " LOCOMOTOR SYSTEM -	12	4	12
12. " THE SKIN - -	7	5	4
C. OTHER SPECIFIED DISEASES - - - -	-	1	-
D. ILL-DEFINED AND NOT SPECIFIED DISEASES -	234	214	203
E. VIOLENT DEATHS - -	137	115	117
A. GENERAL DISEASES.			
Small-pox { Vaccinated - -	2	-	-
Small-pox { Not vaccinated - -	4	1	-
Small-pox { No Statement - -	1	-	-
Cow-pox and other effects of Vaccination - - - -	-	-	-
Chicken-pox- - - - -	-	-	1
Measles - - - - -	64	63	78
Epidemic Rose Rash - - -	-	-	-
Scarlet Fever - - - -	23	15	18
Typhus - - - - -	-	-	-
Plague - - - - -	-	-	-
Relapsing Fever - - - -	-	-	-
Influenza - - - - -	52	19	20
Hooping-cough - - - -	101	90	67
Mumps - - - - -	1	-	-
Diphtheria, Membranous Croup -	21	12	14
Cerebro-spinal Fever - - -	-	-	-
Simple Continued Fever - -	1	-	-
Enteric Fever - - - -	18	13	10
Asiatic Cholera - - - -	-	-	-
Epidemic Diarrhœa, Epidemic or Zymotic Enteritis - - -	-	-	1
Diarrhœa, Choleraic Diarrhœa -	17	33	35
Dysentery - - - - -	-	1	-

CAUSES OF DEATH.	Apr.	May	Jun.
A. GENERAL DISEASES—*contd.*			
Malarial Fever - - - -	-	-	-
Hydrophobia - - - -	-	-	-
Glanders, Farcy - - - -	-	-	-
Anthrax, Splenic Fever - -	-	-	-
Tetanus - - - - -	3	3	5
Syphilis - - - - -	8	5	10
Gonorrhœa, Stricture of Urethra -	3	1	2
Puerperal Septicæmia, Sapræmia -	7	3	3
Puerperal Pyæmia - - -	-	-	-
Puerperal Phlegmasia Dolens -	1	-	-
Puerperal Fever (not otherwise defined) - - - - -	5	3	8
Erysipelas - - - - -	7	10	8
Septicæmia (not Puerperal) - -	6	6	6
Pyæmia (not Puerperal) - -	1	1	2
Phlegmon, Carbuncle (not Anthrax)	3	2	1
Phagedæna - - - - -	-	1	-
Infective Endocarditis - - -	-	2	-
Epidemic Pneumonia, Pneumonic Fever - - - - -	-	-	-
Other Septic Diseases - - -	-	-	-
Tubercular Phthisis (Pulmonary Tuberculosis) - - - -	30	34	25
Phthisis Pulmonalis (not otherwise defined) - - - - -	254	228	235
Tubercular Meningitis - - -	52	50	47
Tubercular Peritonitis - - -	15	30	16
Tabes Mesenterica - - -	16	18	17
Lupus - - - - -	-	-	-
Tubercle of other Organs - -	7	8	16
General Tuberculosis - - -	34	27	29
Scrofula - - - - -	3	3	-
Parasitic Diseases - - -	1	-	-
Starvation - - - - -	1	3	3
Scurvy - - - - -	-	-	-
Alcoholism, Delirium Tremens -	7	12	9
Opium, Morphia Habit - -	-	-	-
Ptomaine Poisoning - - -	-	-	-
Industrial Poisoning :—			
By Lead - - - -	1	-	-
" Phosphorus - - -	-	-	-
" Arsenic and other Metals -	-	-	-

in Eight of the Principal Towns of Scotland ending 30th JUNE 1902.

CAUSES OF DEATH.	Apr.	May	Jun.
A. GENERAL DISEASES—*contd.*			
Rheumatic Fever, Acute Rheumatism	8	12	8
Rheumatism of Heart	4	3	2
Chronic Rheumatism	7	1	6
Rheumatic Arthritis, Rheumatic Gout	1	5	1
Gout	–	–	–
Carcinoma	44	49	52
Sarcoma	6	8	10
Cancer, Malignant Disease (not otherwise defined)	67	76	71
Rickets	10	3	5
Purpura	–	2	1
Hæmophilia, Hæmorrhagic Diathesis	–	1	–
Anæmia, Leucocythæmia	11	11	10
Diabetes Mellitus	4	11	8
Premature Birth	94	80	77
Congenital Defects	17	7	11
Injury at Birth	4	–	1
Atelectasis	4	7	5
Want of Breast Milk	–	–	–
Teething	11	18	17
B. LOCAL DISEASES.			
DISEASES OF NERVOUS SYSTEM.			
Meningitis, Inflammation of Brain	78	81	52
Softening of Brain	7	7	7
General Paralysis of Insane	–	4	3
Insanity (not Puerperal)	9	4	2
Chorea	1	–	1
Epilepsy	9	7	6
Convulsions	54	48	59
Laryngismus Stridulus	6	1	3
Locomotor Ataxy	2	2	–
Paraplegia, and Disease of Cord	12	12	6
Neuritis, Peripheral, Poly-Neuritis	1	3	2
Brain Tumour (not Specific)	5	3	3
Other Diseases of Nervous System	19	19	12
DIS. OF ORGANS OF SPECIAL SENSE.			
Otitis, Mastoid Disease	6	4	3
Epistaxis and Disease of Nose	–	1	–
Ophthalmia and Disease of Eye	1	–	1
DISEASES OF HEART.			
Valvular Dis., Endocarditis (not Infective)	92	66	53
Pericarditis	3	3	3
Hypertrophy of Heart	–	–	1
Angina Pectoris	4	3	5
Dilatation of Heart	3	4	2
Fatty Degeneration of Heart	7	11	10
Syncope, Heart Disease (not Specified)	172	148	115

CAUSES OF DEATH.	Apr.	May	Jun.
B. LOCAL DISEASES—*continued.*			
DISEASES OF BLOOD VESSELS.			
Cerebral Hæmorrhage, Embolism, Thrombosis	60	62	64
Apoplexy, Hemiplegia,	91	64	74
Aneurism	5	9	3
Senile Gangrene	3	1	7
Embolism, Thrombosis (not Cerebral)	4	4	1
Phlebitis	2	1	1
Varicose Veins	1	–	–
Other Diseases of Blood Vessels	3	7	3
DISEASES OF RESPIRATORY SYSTEM.			
Laryngitis	2	5	2
Membranous Laryngitis (not Diphtheritic)	–	–	–
Croup (not Spasmodic or Membranous)	3	2	4
Other Diseases of Larynx	–	1	–
Bronchitis	290	207	178
Lobar, Croupous, Pneumonia	64	40	32
Catarrhal, Lobular, Broncho-Pneumonia	100	77	70
Pneumonia (not otherwise defined)	238	176	129
Emphysema, Asthma	5	9	1
Pleurisy	13	12	15
Fibroid Disease of Lung	2	5	2
Other Dis. of Respiratory System	29	27	23
DISEASES OF DIGESTIVE SYSTEM.			
Tonsillitis, Quinsy	2	2	5
Diseases of Mouth or Pharynx (not Specific)	5	1	5
Gastric Ulcer	6	9	5
Gastric Catarrh	13	19	23
Other Diseases of Stomach (not Malignant)	9	6	4
Enteritis (not Epidemic)	17	16	12
Gastro-enteritis	29	25	24
Appendicitis, Perityphlitis	10	13	7
Hernia	11	8	10
Intestinal Obstruction	15	17	23
Other Diseases of Intestines	1	5	6
Peritonitis (not Puerperal)	20	12	20
Cirrhosis of Liver	11	6	8
Other Diseases of Liver and Gall Bladder	13	16	15
Other Dis. of Digestive System	4	3	10
DISEASES OF LYMPHATIC AND DUCTLESS GLANDS.			
Diseases of Spleen	–	–	1
Other Dis. of Lymphatic System	2	3	2
Diseases of Thyroid Body	2	2	2
Diseases of Supra-renal Capsules	1	2	–
DISEASES OF URINARY SYSTEM.			
Acute Nephritis, Uræmia	21	22	17
Chronic Bright's Disease, Albuminuria	45	38	48
Calculus (not Biliary)	2	–	1
Diseases of Bladder and of Prostate	12	13	11
Other Diseases of Urinary System	4	5	4

Deaths from Different Diseases—*continued.*

CAUSES OF DEATH.	Apr.	May	June
B. LOCAL DISEASES—*continued.*			
DISEASES OF GENERATIVE SYSTEM.			
Ovarian Tumour (not Malignant)	3	2	1
Other Diseases of Ovary	1	2	-
Uterine Tumour (not Malignant)	5	2	3
Other Dis. of Uterus and Vagina	1	2	2
Disorders of Menstruation	-	-	-
Other Diseases of Generative and Mammary Organs	2	2	2
DISEASES OF PREGNANCY AND CHILDBIRTH.			
Abortion, Miscarriage	2	1	-
Puerperal Mania	-	1	-
Puerperal Convulsions	1	3	2
Placenta Prævia, Flooding	3	1	1
Other Accidents of Pregnancy and Childbirth	5	-	5
DISEASES OF THE LOCOMOTOR SYSTEM.			
Caries, Necrosis	6	3	6
Arthritis, Periostitis	1	-	2
Other Dis. of Locomotor System	5	1	4
DISEASES OF THE SKIN.			
Ulcer, Bedsore	4	3	1
Eczema	1	-	-
Pemphigus	-	-	1
Other Diseases of the Skin	2	2	2

CAUSES OF DEATH.	Apr.	May	June
C. OTHER SPECIFIED DIS.			
Other Specified Diseases	-	1	-
D. ILL-DEFINED AND NOT SPECIFIED DISEASES.			
Atrophy, Debility	66	71	70
Old Age	116	107	97
Dropsy, Ascites, Anasarca	3	4	-
Tumour	1	1	2
Abscess	3	1	3
Hæmorrhage	2	2	3
Sudden (Cause unascertained)	11	6	9
Other ill-defined causes	1	-	-
Causes not specified	31	22	19
E. VIOLENT DEATHS.			
In Mines and Quarries	-	-	-
Vehicles and Horses	5	3	9
Ships, Boats, Docks (not Drowning)	-	-	-
Building Operations	-	1	-
Machinery	-	-	-
Weapons and Implements	-	1	-
Burns and Scalds	14	17	14
Poisons, Poisonous Vapours	6	9	1
Drowning	11	10	8
Suffocation { From Overlaying	8	6	8
Suffocation { Otherwise	5	6	9
Falls	3	9	5
Weather Agencies	-	-	1
Otherwise, or not stated	80	45	48
Homicide	1	-	2
Suicide	4	8	12
Execution	-	-	-

BIRTHS, DEATHS, AND MARRIAGES

REGISTERED IN

SCOTLAND

DURING EACH MONTH

OF THE

QUARTER ending 30th JUNE 1902.

BIRTHS, DEATHS, AND MARRIAGES

REGISTERED IN SCOTLAND DURING

EACH MONTH of the QUARTER ending 30th JUNE 1902.

No. of Div. etc.		POPULATION.		BIRTHS.								DEATHS.						MARRIAGES.				No. of Div. etc.
		Census 1891	Census 1901	Apr.	May	June	Total	Males	Fem.	Legit.	Illegit.	Apr.	May	Jun.	Total	Males	Fem.	Apr.	May	Jun.	Total	
	SCOTLAND. - -	4,025,647	4,472,103	12146	11498	11053	34697	17686	17011	32620	2077	7633	6958	6180	20771	10517	10254	2405	970	5199	8574	
	GROUPS OF DISTRICTS.																					
1	PRINCIPAL TOWN,* -	1,672,764	1,956,561	5814	5281	5206	16301	8371	7930	15342	959	3644	3187	2935	9766	5058	4708	1415	578	2723	4716	1
2	LARGE TOWN,* - -	506,614	578,769	1726	1597	1462	4785	2438	2347	4537	248	964	933	811	2708	1360	1348	273	95	671	1039	2
3	SMALL TOWN,* - -	787,983	894,810	2407	2370	2237	7014	3563	3451	6536	378	1396	1342	1138	3876	1923	1953	377	151	949	1477	3
4	MAINLAND-RURAL, -	934,863	925,294	2061	2051	1924	6036	3018	3018	5587	449	1450	1304	1149	3903	1922	1981	313	138	823	1274	4
5	INSULAR-RURAL, - -	123,393	116,669	138	199	224	561	296	265	518	43	179	192	147	518	254	264	27	8	33	68	5
	REGISTRATION DIVISIONS.																					
I.	NORTHERN, - - -	118,237	112,175	150	191	185	526	248	278	487	39	158	183	138	479	242	237	31	24	47	102	I.
II.	NORTH-WESTERN, - -	165,191	162,728	276	272	288	836	450	386	781	55	273	263	242	778	366	412	54	12	83	149	II.
III.	NORTH-EASTERN, - -	433,199	460,371	1161	1115	1049	3325	1708	1617	2963	362	791	690	565	2046	992	1054	132	128	522	782	III.
IV.	EAST-MIDLAND, - -	630,098	665,215	1501	1519	1439	4459	2253	2206	4174	285	1040	964	838	2842	1350	1492	305	117	687	1109	IV.
V.	WEST-MIDLAND, - -	312,820	352,981	939	925	839	2703	1365	1337	2584	119	553	572	453	1578	818	760	122	37	349	508	V.
VI.	SOUTH-WESTERN, - -	1,563,097	1,862,775	6031	5506	5383	16920	8676	8244	16136	784	3491	3098	2805	9397	4867	4530	1229	451	2450	4130	VI.
VII.	SOUTH-EASTERN, - -	599,213	662,415	1676	1584	1492	4752	2414	2338	4436	316	1068	918	871	2857	1504	1353	436	167	849	1452	VII.
VIII.	SOUTHERN, - - -	203,792	193,443	412	386	378	1176	571	605	1059	117	256	270	268	794	378	416	96	34	212	342	VIII.
	REGISTRATION COUNTIES.																					
	I. NORTHERN DIVISION.																					
1	Shetland, - - - -	28,711	28,166	23	40	55	118	59	59	110	8	27	49	35	111	52	59	4	2	7	13	1
2	Orkney, - - - -	30,453	28,699	41	54	44	139	65	74	130	9	48	35	37	120	62	58	8	8	15	31	2
3	Caithness, - - - -	37,177	33,870	57	73	58	188	82	106	172	16	53	65	39	157	83	74	15	9	21	45	3
4	Sutherland, - - - -	21,896	21,440	29	24	28	81	42	39	75	6	30	34	27	91	45	46	4	5	4	13	4

	II. North-Western Division.																					
5	Ross and Cromarty,	78,727	76,450	122	106	130	358	211	147	342	16	107	126	110	343	159	184	26	4	26	56	5
6	Inverness,	86,464	86,278	154	166	158	478	239	239	439	39	166	137	132	435	207	228	28	8	57	93	6
	III. North-Eastern Division.																					
7	Nairn,	8,516	8,721	19	14	21	54	34	20	49	5	18	15	18	51	25	26	1	0	9	10	7
8	Elgin (or Moray),	43,175	44,499	117	95	100	312	160	152	279	33	102	68	48	218	110	108	10	10	41	61	8
9	Banff,	61,980	61,789	126	138	138	402	196	206	352	50	97	95	107	299	147	152	11	14	48	73	9
10	Aberdeen,	284,036	304,439	813	786	707	2306	1188	1118	2053	253	513	470	345	1328	638	690	97	96	389	582	10
11	Kincardine,	35,492	40,923	86	82	83	251	130	121	230	21	61	42	47	150	72	78	13	8	35	56	11
	IV. East-Midland Division.																					
12	Forfar,	277,735	284,082	604	643	607	1854	934	920	1685	169	471	444	378	1293	616	677	182	70	300	552	12
13	Perth,	122,185	123,283	228	252	234	714	350	364	678	36	206	170	160	536	240	296	30	16	122	168	13
14	Fife,	190,365	218,840	561	545	515	1621	838	783	1552	69	325	297	256	878	433	445	81	29	224	334	14
15	Kinross,	6,673	6,981	21	6	15	42	23	19	39	3	7	13	7	27	11	16	2	1	12	15	15
16	Clackmannan,	33,140	32,029	87	73	68	228	108	120	220	8	31	40	37	108	50	58	10	1	29	40	16
	V. West-Midland Division.																					
17	Stirling,	118,021	142,291	403	418	390	1211	609	602	1162	49	230	250	213	693	374	319	57	16	175	248	17
18	Dumbarton,	98,014	113,865	366	300	287	953	477	476	919	34	164	161	134	459	236	223	47	11	100	158	18
19	Argyll,	78,381	78,038	139	171	142	452	237	215	418	34	112	125	89	326	158	168	12	6	57	75	19
20	Bute,	18,404	18,787	31	36	20	87	43	44	85	2	47	36	17	100	50	50	6	4	17	27	20
	VI. South-Western Division.																					
21	Renfrew,	245,067	293,497	752	831	759	2342	1257	1085	2272	70	540	491	481	1512	745	767	172	50	313	535	21
22	Ayr,	226,386	254,408	758	715	669	2142	1065	1077	2033	109	391	380	334	1105	548	557	121	45	317	483	22
23	Lanark,	1,091,644	1,314,810	4521	3960	3955	12436	6354	6082	11831	605	2563	2227	1990	6780	3574	3206	936	356	1820	3112	23
	VII. South-Eastern Division.																					
24	Linlithgow,	53,532	66,443	219	189	197	605	289	316	583	22	120	96	74	290	154	136	26	10	72	108	24
25	Edinburgh,	433,552	488,061	1238	1182	1084	3504	1800	1704	3250	254	790	684	676	2150	1140	1010	333	134	665	1132	25
26	Haddington,	37,377	38,665	87	106	78	271	136	135	258	13	65	50	39	154	76	78	24	7	32	63	26
27	Berwick,	32,290	30,824	54	43	69	166	87	79	151	15	41	48	37	126	65	61	33	6	34	73	27
28	Peebles,	14,722	15,034	34	16	25	75	40	35	68	7	24	15	18	57	33	24	4	3	20	27	28
29	Selkirk,	27,740	23,388	44	48	39	131	62	69	126	5	28	25	27	80	36	44	16	7	26	49	29
	VIII. Southern Division.																					
30	Roxburgh,	53,500	48,804	84	86	74	244	106	138	223	21	74	59	64	197	94	103	32	5	55	92	30
31	Dumfries,	74,249	72,572	165	172	140	477	225	252	423	54	97	123	106	326	153	173	35	16	79	130	31
32	Kirkcudbright,	40,163	39,510	80	69	83	232	126	106	217	15	50	50	47	147	70	77	9	7	43	59	32
33	Wigtown,	35,880	32,557	83	59	81	223	114	109	196	27	35	38	51	124	61	63	20	6	35	61	33

* Principal Towns over 30,000 inhabitants, Large Towns 10,000–30,000, and Small Towns 2000–10,000.

No. of Dist.	REGISTRATION DISTRICTS.	POPULATION. Census 1891	POPULATION. Census 1901	BIRTHS. Apr.	BIRTHS. May	BIRTHS. Jun.	BIRTHS. Total	BIRTHS. Males	BIRTHS. Fem.	BIRTHS. Legit.	BIRTHS. Illegit.	DEATHS. Apr.	DEATHS. May	DEATHS. Jun.	DEATHS. Total	DEATHS. Mal	DEATHS. Fem	MARRIAGES. Apr.	MARRIAGES. May	MARRIAGES. Jun.	MARRIAGES. Tot.	No. of Dist.
	I. NORTHERN DIVISION.																					
	1. SHETLAND.																					
1	Bressay,	802	686	1	2	0	3	1	2	2	1	0	2	1	3	1	2	0	0	0	0	1
2	Delting,	1512	1389	0	1	2	3	1	2	3	0	1	4	1	6	1	5	0	0	0	0	2
3	Dunrossness, etc.—(1) Dunrossness,	1415	1375	4	0	3	7	3	4	7	0	2	3	0	5	2	3	0	0	0	0	3
	(2) Sandwick & Cunningsburgh,	2114	2116	2	5	1	8	3	5	8	0	0	2	1	3	1	2	0	0	0	0	
	(3) Fair Isle,	223	147	1	0	0	1	0	1	0	1	0	0	0	0	0	0	0	0	0	0	
4	Fetlar,	363	347	0	0	1	1	1	0	1	0	0	0	0	0	0	0	0	0	0	0	4
5	LERWICK—(1) LERWICK,	5013	5661	9	11	12	32	17	15	30	2	6	6	8	20	11	9	3	2	4	9	5
	(2) Burra Isles,	744	858	0	1	2	3	2	1	3	0	1	1	0	2	0	2	0	0	0	0	
6	Yell—(1) Mid and South Yell,	1798	1792	0	2	7	9	1	8	9	0	2	5	2	9	5	4	0	0	0	0	6
	(2) North Yell,	713	691	1	0	1	2	1	1	2	0	1	0	1	2	1	1	0	0	0	0	
7	Nesting, etc.—(1) Nesting,	776	726	2	0	0	2	2	0	2	0	0	3	5	8	3	5	0	0	0	0	7
	(2) Lunnasting,	719	655	0	1	1	2	2	0	2	0	0	2	0	2	2	0	0	0	0	0	
	(3) Whalsay,	927	975	0	0	7	7	3	4	7	0	3	0	0	3	3	0	0	0	0	0	
	(4) Whalsay Skerries,	167	124	0	0	0	0	0	0	0	0	0	0	0	0	0	0	0	0	0	0	
8	Northmavine,	2197	2014	2	2	5	9	6	3	8	1	4	3	5	12	6	6	0	0	1	1	8
9	Sandsting and Aithsting,	2562	2396	0	3	3	6	2	4	6	0	1	5	3	9	4	5	0	0	2	2	9
10	Tingwall, etc.—(1) Tingwall,	1515	1502	0	2	1	3	2	1	3	0	2	3	3	8	4	4	1	0	0	1	10
	(2) Whiteness & Weisdale,	814	771	0	0	2	2	1	1	2	0	2	2	1	5	1	4	0	0	0	0	
11	Unst,	2280	1946	1	8	5	14	10	4	13	1	2	5	2	9	3	6	0	0	0	0	11
12	Walls, etc.—(1) Walls,	1062	990	0	1	1	2	1	1	1	1	0	1	1	2	2	0	0	0	0	0	12
	(2) Sandness,	512	503	0	1	1	2	0	2	1	1	0	2	0	2	2	0	0	0	0	0	
	(3) Papa-Stour,	244	272	0	0	0	0	0	0	0	0	0	0	1	1	0	1	0	0	0	0	
	(4) Foula,	239	230	0	0	0	0	0	0	0	0	0	0	0	0	0	0	0	0	0	0	
	2. ORKNEY.																					
* 13	Birsay,	1524	1329	3	4	1	8	3	5	8	0	1	1	1	3	2	1	2	0	0	2	13
* 14	Deerness,	844	742	0	0	1	1	1	0	1	0	1	0	2	3	2	1	1	2	0	3	14
15	Eday and Pharay,	705	643	0	0	0	0	0	0	0	0	0	3	2	5	3	2	1	0	1	2	15
16	Evie and Rendall,	1233	1084	3	2	3	8	4	4	8	0	0	1	1	2	1	1	0	0	0	0	16
17	Firth and Stennes—(1) Firth,	731	700	1	1	1	3	2	1	3	0	2	0	0	2	1	1	1	0	0	1	17
	(2) Stennes,	594	570	0	1	0	1	0	1	1	0	0	0	0	0	0	0	0	0	1	1	
* 18	Harray,	735	675	0	0	2	2	1	1	2	0	0	0	0	0	0	0	1	0	0	1	18
19	Holm and Paplay,	950	818	2	1	1	4	3	1	4	0	2	0	2	4	3	1	0	0	1	1	19
20	Hoy and Græmsay,	537	485	3	1	1	5	3	2	5	0	2	1	2	5	5	0	0	0	0	0	20
21	KIRKWALL AND ST. OLA,	4755	4522	8	12	7	27	11	16	25	2	7	8	7	22	9	13	0	2	4	6	21
* 22	North Ronaldshay,	501	442	0	0	0	0	0	0	0	0	1	0	0	1	0	1	0	0	0	0	22

23	Orphir,	1001	877	2	2	1	5	2	3	4	1	0	1	1	2	2	0	0	0	0	0		23
24	Rousay and Egilshay,	988	829	1	4	1	6	6	0	5	1	1	0	0	1	0	1	0	0	2	2		24
* 25	St Andrews,	763	737	1	2	0	3	1	2	3	0	1	1	2	4	0	4	0	1	0	1		25
* 26	Sanday,	1929	1727	2	6	3	11	3	8	10	1	3	3	2	8	5	3	0	2	0	2		26
27	Sandwick,	1109	1071	0	4	0	4	1	3	4	0	2	4	0	6	4	2	0	0	0	0		27
28	Shapinshay,	903	769	0	1	2	3	3	0	3	0	0	0	1	1	0	1	0	0	1	1		28
29	South Ronaldshay and Burray,	3059	2707	3	8	4	15	8	7	14	1	8	5	5	18	10	8	1	0	1	2		29
30	STROMNESS,	2333	3180	6	2	5	13	2	11	12	1	8	3	3	14	6	8	0	0	3	3		30
31	Stronsay,	1309	1184	2	1	4	7	4	3	6	1	0	1	0	1	1	0	1	0	0	1		31
32	Walls, etc.—(1) Walls,	1006	926	2	0	1	3	2	1	3	0	2	1	2	5	2	3	0	1	0	1		32
	(2) Flotta,	499	431	0	0	2	2	2	0	2	0	0	0	2	2	1	1	0	0	1	1		
33	Westray, etc.—(1) Westray,	2108	1956	1	2	4	7	3	4	6	1	6	2	2	10	5	5	0	0	0	0		33
	(2) Papa-Westray,	337	295	1	0	0	1	0	1	1	0	1	0	0	1	0	1	0	0	0	0		
	3. CAITHNESS.																						
34	Bower,	1506	1453	3	6	0	9	2	7	8	1	3	2	1	6	0	6	0	0	1	1		34
† 35	Canisbay,	2168	2066	2	2	5	9	2	7	8	1	3	4	3	10	6	4	1	1	0	2		35
36	Dunnet,	1488	1232	2	1	2	5	2	3	4	1	1	3	1	5	3	2	0	1	0	1		36
37a	Halkirk,	2577	2355	4	7	7	18	6	12	16	2	4	2	4	10	5	5	1	1	0	2		37a
* 37b	Keiss,	1266	1110	4	1	1	6	5	1	5	1	3	4	0	7	6	1	1	0	2	3		37b
38	Latheron,	5875	5223	6	10	4	20	10	10	17	3	8	13	6	27	13	14	4	1	2	7		38
39	Olrig,	1837	1555	0	4	2	6	4	2	5	1	3	3	1	7	3	4	0	0	1	1		39
40	Reay,	1182	974	1	4	1	6	1	5	5	1	2	1	3	6	5	1	0	1	0	1		40
41	THURSO,	5825	5406	9	17	6	32	15	17	31	1	10	12	7	29	18	11	7	1	6	14		41
42	Watten,	1390	1230	1	1	1	3	2	1	2	1	2	2	0	4	2	2	0	0	1	1		42
† 43	WICK,	12063	11326	25	20	29	74	33	41	71	3	14	19	13	46	22	24	1	3	8	12		43
	4. SUTHERLAND.																						
44	Assynt—(1) Kirkton,	400	338	0	0	0	0	0	0	0	0	1	0	1	2	1	1	0	0	0	0		44
	(2) Stoer,	2151	2048	4	3	0	7	1	6	7	0	2	1	1	4	2	2	1	0	0	1		
45	Clyne,	1713	1724	4	4	2	10	5	5	9	1	2	4	3	9	6	3	0	0	0	0		45
46	Creich—(1) Bonar,	1436	1355	2	3	1	6	4	2	5	1	1	1	0	2	0	2	0	0	0	0		46
	(2) Rosehall,	577	481	3	0	1	4	4	0	4	0	0	0	0	0	0	0	0	1	0	1		
47	DORNOCH,	2331	2794	7	2	3	12	8	4	12	0	3	7	1	11	5	6	1	0	1	2		47
48	Durness,	960	870	1	0	0	1	0	1	1	0	0	1	2	3	1	2	1	0	0	1		48
49	Eddrachillis—(1) Scourie,	511	541	0	0	0	0	0	0	0	0	1	0	2	3	0	3	0	0	1	1		49
	(2) Kinlochbervie,	898	877	1	2	1	4	2	2	3	1	3	3	1	7	5	2	0	0	0	0		
50	Farr—(1) Kirkton,	1081	1025	0	0	1	1	1	0	1	0	3	2	0	5	3	2	0	0	0	0		50
	(2) Strathy,	1669	1532	1	4	2	7	5	2	7	0	2	3	3	8	2	6	0	2	0	2		
51	Golspie,	1451	1665	2	1	7	10	3	7	9	1	2	1	5	8	4	4	0	0	0	0		51
52	Kildonan,	1828	1772	1	0	4	5	1	4	5	0	4	4	2	10	6	4	1	1	1	3		52
53	Lairg,	1169	1081	1	1	0	2	1	1	2	0	2	1	1	4	3	1	0	1	0	1		53
54	Loth,	528	449	0	1	1	2	0	2	2	0	0	1	1	2	2	0	0	0	0	0		54
55	Rogart,	1268	1105	1	1	4	6	5	1	5	1	1	0	1	2	2	0	0	0	1	1		55
56	Tongue,	1925	1783	1	2	1	4	2	2	3	1	3	5	3	11	3	8	0	0	0	0		56

N.B.—Districts containing Parliamentary or Royal Burghs are printed in capitals, thus—EDINBURGH. Districts containing Police Burghs or Towns of 2000 Inhabitants and upwards are printed in small capitals, thus—CARLUKE.

An asterisk "*" is prefixed to those Districts which have different names from the Parishes in which they are situated, or which comprise more, or parts of more than one Parish. The component parts of these Districts will be found on page 45.

A dagger "†" is prefixed to those Districts which consist of only a part of the Civil Parish of the same name.

No. of Dist.	REGISTRATION DISTRICTS.	POPULATION. Census 1891	POPULATION. Census 1901	BIRTHS. Apr.	BIRTHS. May	BIRTHS. Jun.	BIRTHS. Total	BIRTHS. Males	BIRTHS. Fem.	BIRTHS. Legit.	BIRTHS. Illegit.	DEATHS. Apr.	DEATHS. May	DEATHS. Jun.	DEATHS. Total	DEATHS. Mal	DEATHS. Fem	MARRIAGES. Apr.	MARRIAGES. May	MARRIAGES. Jun.	MARRIAGES. Tot.	No. of Dist.
	II. NORTH-WESTERN DIVISION.																					
	5. Ross and Cromarty.																					
	Mainland.																					
57	Alness,	1039	956	1	1	2	4	2	2	3	1	1	1	1	3	1	2	0	0	0	0	57
* 58	Applecross—(1) Applecross,	890	813	0	1	1	2	0	2	1	1	2	1	3	6	2	4	0	0	0	0	58
	(2) Shieldaig,	987	864	2	2	3	7	4	3	6	1	1	1	0	2	1	1	0	0	0	0	
59*a*	Avoch,	1817	1852	4	3	1	8	5	3	8	0	3	3	1	7	3	4	0	0	2	2	59*a*
* 59*b*	Carnoch,	249	235	0	0	0	0	0	0	0	0	1	0	0	1	1	0	0	0	0	0	59*b*
† 60	Contin—(1) Contin,	592	516	2	0	0	2	1	1	1	1	2	0	0	2	1	1	0	0	0	0	60
	(2) Kinlochluichart,	630	589	0	2	2	4	3	1	4	0	2	0	0	2	0	2	0	0	0	0	
61	CROMARTY,	2007	1848	2	7	0	9	4	5	9	0	0	7	4	11	6	5	0	0	1	1	61
62	DINGWALL,	2576	2758	4	4	6	14	10	4	13	1	2	2	7	11	5	6	3	0	4	7	62
63	Edderton,	642	577	0	2	1	3	1	2	3	0	1	2	0	3	1	2	0	0	0	0	63
64	Fearn,	1900	1761	2	1	4	7	2	5	7	0	2	2	0	4	2	2	0	0	1	1	64
65	Fodderty,	1897	1787	2	2	2	6	2	4	6	0	3	2	3	8	6	2	0	0	1	1	65
† 66	Gairloch—(1) Northern,	1317	1118	0	0	3	3	1	2	3	0	3	2	4	9	3	6	2	0	0	2	66
	(2) Southern,	2773	2617	3	2	5	10	6	4	10	0	2	5	0	7	2	5	0	0	0	0	
67	Glenshiel,	394	343	1	1	0	2	0	2	2	0	1	1	0	2	1	1	0	0	0	0	67
68	Killearnan,	951	933	4	1	2	7	4	3	6	1	4	0	1	5	2	3	0	0	0	0	68
69	Kilmuir-Easter,	1024	985	1	1	1	3	1	2	3	0	0	3	1	4	1	3	2	0	0	2	69
70	Kiltearn,	1301	1258	0	1	4	5	2	3	4	1	3	1	0	4	3	1	0	0	0	0	70
71	Kincardine—(1) Kincardine,	1078	1005	3	1	1	5	2	3	5	0	0	1	0	1	0	1	1	0	0	1	71
	(2) Strathoykel,	339	260	0	1	1	2	0	2	2	0	0	1	0	1	0	1	0	0	0	0	
72	Kintail,	588	491	1	0	0	1	0	1	1	0	0	1	0	1	1	0	0	0	0	0	72
73	Knockbain,	1667	1504	5	4	0	9	8	1	9	0	1	2	1	4	2	2	0	0	2	2	73
74	Lochalsh,	1868	1830	1	4	3	8	6	2	8	0	1	3	2	6	2	4	1	1	1	3	74
75	Lochbroom—(1) Lochbroom,	2836	2322	3	1	0	4	3	1	4	0	3	3	3	9	7	2	0	0	0	0	75
	(2) Coigach,	1074	885	1	1	0	2	0	2	2	0	2	2	2	6	1	5	0	0	0	0	
76	Lochcarron,	1642	1442	2	2	1	5	3	2	5	0	5	2	0	7	4	3	1	0	0	1	76
77	Logie-Easter,	870	819	2	2	0	4	3	1	4	0	1	0	2	3	1	2	0	0	1	1	77
78	Nigg,	930	892	1	1	2	4	1	3	4	0	1	1	2	4	1	3	0	0	0	0	78
79	Resolis,	1339	1036	1	0	0	1	1	0	1	0	2	3	1	6	1	5	0	0	1	1	79
80	ROSEMARKIE,	1343	1465	4	1	1	6	6	0	5	1	0	2	2	4	2	2	0	0	1	1	80
81	Rosskeen,	3480	3460	3	9	4	16	10	6	13	3	4	9	15	28	16	12	2	0	2	4	81
82	TAIN,	2818	2756	8	1	3	12	5	7	12	0	7	5	6	18	8	10	1	0	2	3	82
83	Tarbat,	1703	1358	1	3	2	6	5	1	6	0	1	2	1	4	3	1	0	0	1	1	83
84	Urquhart and Logie-Wester,	2328	2102	1	1	3	5	3	2	5	0	1	4	2	7	3	4	1	1	0	2	84
†85	Urray,	2248	2064	3	6	1	10	8	2	10	0	2	0	4	6	3	3	1	1	4	6	85

	Insular.																						
†86*a*	Barvas,	5699	5915	9	3	19	31	18	13	30	1	10	8	11	29	8	21	1	0	0	1	86*a*
*86*b*	Carloway,	2959	3076	7	3	8	18	11	7	17	1	6	2	6	14	6	8	0	0	0	0	86*b*
*87	Lochs,	4717	4768	8	9	13	30	16	14	29	1	6	12	6	24	14	10	1	0	0	1	87
88	STORNOWAY,	11799	12983	24	21	28	73	47	26	71	2	15	28	15	58	27	31	9	1	2	12	88
†89	Uig,	2416	2207	6	1	3	10	7	3	10	0	6	2	4	12	8	4	0	0	0	0	89
	6. INVERNESS.																						
	Mainland.																						
90*a*	Abernethy and Kincardine,	1354	1279	2	2	2	6	3	3	6	0	1	1	0	2	0	2	0	0	0	0	90*a*
90*b*	Alvie,	656	533	1	1	0	2	1	1	2	0	1	1	0	2	1	1	0	0	0	0	90*b*
91*a*	Ardersier,	1914	1594	2	5	3	10	5	5	10	0	3	2	1	6	3	3	0	0	0	0	91*a*
†91*b*	Arisaig,	929	1079	1	1	0	2	1	1	2	0	3	1	1	5	3	2	0	0	2	2	91*b*
92*a*	Boleskine, etc.—(1) Boleskine,	508	838	2	5	1	8	4	4	7	1	3	1	0	4	2	2	0	0	0	0	92*a*
	(2) Fort-Augustus or Abertarff,	930	1005	4	0	1	5	2	3	5	0	2	0	1	3	2	1	1	0	0	1	
*92*b*	Cannich,	522	484	0	1	1	2	0	2	2	0	1	1	1	3	0	3	0	0	0	0	92*b*
93	Cromdale and Inverallan (now 128 *infra*).																					93
94	Croy and Dalcross,	1225	1149	1	1	2	4	3	1	4	0	1	0	1	2	0	2	0	0	0	0	94
95	Daviot and Dunlichty,	1106	999	0	1	1	2	2	0	2	0	3	1	1	5	3	2	0	0	0	0	95
96*a*	Dores,	923	835	0	1	2	3	2	1	3	0	3	1	2	6	1	5	0	0	1	1	96*a*
96*b*	Duthil, etc.—(1) Duthil,	2165	1788	2	4	3	9	6	3	8	1	4	2	4	10	6	4	1	0	0	1	96*b*
	(2) Rothiemurchus,	266	207	0	0	1	1	0	1	1	0	1	0	1	2	1	1	0	0	0	0	
97	Glenelg—(1) Glenelg,	644	543	0	2	0	2	0	2	2	0	3	1	1	5	4	1	0	0	0	0	97
	(2) Knoydart,	415	309	1	0	1	2	1	1	2	0	0	1	1	2	1	1	0	0	0	0	
	(3) North Morar,	444	651	2	1	1	4	2	2	4	0	2	2	1	5	2	3	1	0	1	2	
98	INVERNESS,	24186	27046	72	52	54	178	95	83	160	18	63	56	53	172	85	87	13	6	39	58	98
99	Kilmonivaig—(1) Glengarry,	501	617	1	0	0	1	1	0	1	0	0	1	2	3	1	2	1	0	0	1	99
	(2) Lochaber,	1704	1435	0	4	2	6	1	5	6	0	1	2	1	4	1	3	0	0	0	0	
†100	Kilmorack,	1906	1814	3	5	2	10	4	6	10	0	3	3	3	9	3	6	0	0	1	1	100
†101	Kiltarlity,	1587	1628	3	3	0	6	3	3	6	0	3	0	1	4	2	2	1	0	1	2	101
102	KINGUSSIE AND INSH,	1941	2194	6	2	4	12	5	7	11	1	6	1	2	9	5	4	0	0	3	3	102
103	Kirkhill,	1307	1296	0	5	5	10	4	6	10	0	2	3	3	8	2	6	0	0	0	0	103
104	Laggan,	857	738	2	3	3	8	3	5	7	1	0	1	4	5	4	1	0	0	0	0	104
105	Moy and Dalarossie,	730	761	1	1	0	2	1	1	2	0	3	0	0	3	0	3	0	1	0	1	105
106	Petty,	1298	1291	6	3	4	13	6	7	12	1	1	2	1	4	2	2	0	0	2	2	106
107	Urquhart, etc.—(1) Urquhart,	1663	1499	2	1	0	3	2	1	3	0	2	2	2	6	5	1	0	0	0	0	107
	(2) Glenmoriston,	377	329	0	0	0	0	0	0	0	0	0	0	1	1	1	0	0	0	0	0	
	Insular.																					
108	Barra,	2365	2545	8	6	5	19	8	11	17	2	4	4	5	13	7	6	4	0	0	4	108
109	Bracadale—(1) Bracadale,	386	384	0	0	0	0	0	0	0	0	1	1	1	3	2	1	0	0	0	0	109
	(2) Minginish,	534	488	0	1	0	1	1	0	1	0	0	0	1	1	0	1	0	0	0	0	
110	Duirinish—(1) Duirinish,	3056	2610	2	4	8	14	9	5	12	2	2	5	2	9	7	2	0	0	1	1	110
	(2) Waternish,	877	757	0	0	1	1	1	0	1	0	0	1	1	2	2	0	0	0	0	0	
111	Harris—(1) North Harris,	2981	3191	2	8	11	21	7	14	21	0	6	9	9	24	10	14	1	0	2	3	111
	(2) South Harris,	1468	1476	3	1	4	8	5	3	7	1	1	2	3	6	2	4	1	0	0	1	
	(3) Bernera,	504	527	0	4	0	4	2	2	4	0	0	1	1	2	2	0	1	0	0	1	
	(4) St Kilda,‡	71	77	–	–	–	–	–	–	–	–	–	–	–	–	–	–	–	–	–	–	

‡ The Returns from the remote Island of St Kilda are received with so much irregularity, that they appear only in the Detailed Annual Reports.

No. of Dist.	REGISTRATION DISTRICTS.	POPULATION. Census 1891	POPULATION. Census 1901	BIRTHS. Apr.	BIRTHS. May	BIRTHS. Jun.	BIRTHS. Total	BIRTHS. Males	BIRTHS. Fem.	BIRTHS. Legit.	BIRTHS. Illegit.	DEATHS. Apr.	DEATHS. May	DEATHS. Jun.	DEATHS. Total	DEATHS. Mal	DEATHS. Fem	MARRIAGES. Apr.	MARRIAGES. May	MARRIAGES. Jun.	MARRIAGES. Tot.	No. of Dist.
	INVERNESS—*continued.*																					
*112	Kilmuir—(1) Kilmuir,	1148	948	2	1	2	5	2	3	5	0	2	1	0	3	2	1	0	0	1	1	112
	(2) Stenscholl,	1261	1185	0	2	3	5	1	4	4	1	1	2	1	4	3	1	0	0	0	0	
113	North Uist,	4187	3891	6	7	10	23	12	11	19	4	7	6	7	20	9	11	0	0	1	1	113
114	Portree—(1) Portree,	2506	2152	1	5	1	7	3	4	7	0	8	7	2	17	7	10	1	0	1	2	114
	(2) Raasay,	670	629	0	0	2	2	1	1	2	0	0	2	0	2	0	2	0	0	1	1	
115	Sleat,	1843	1665	2	3	2	7	4	3	7	0	1	0	2	3	2	1	0	0	0	0	115
116	Small Isles,	436	495	0	0	1	1	0	1	1	0	0	0	2	2	0	2	0	0	0	0	116
†117	Snizort—(1) North,	665	614	0	0	0	0	0	0	0	0	6	0	1	7	0	7	0	0	0	0	117
	(2) South,	1228	1035	0	3	4	7	3	4	7	0	1	1	0	2	1	1	0	0	0	0	
118	South Uist—(1) Benbecula,	1659	1497	2	5	2	9	5	4	8	1	2	2	0	4	0	4	0	1	0	1	118
	(2) Howmore,	1879	1726	4	3	0	7	3	4	5	2	2	2	0	4	4	0	1	0	0	1	
	(3) Boisdale,	2283	2293	6	4	7	17	10	7	14	3	2	4	4	10	4	6	1	0	0	1	
119	Strath,	2399	2152	2	5	2	9	5	4	9	0	5	1	1	7	3	4	0	0	0	0	119
	III. NORTH-EASTERN DIVISION.																					
	7. NAIRN.																					
120	Ardclach,	942	772	1	2	0	3	1	2	3	0	2	1	1	4	3	1	0	0	0	0	120
121	Auldearn,	1315	1292	3	3	5	11	8	3	10	1	3	1	1	5	2	3	0	0	1	1	121
122	Cawdor,	1009	925	1	3	2	6	5	1	6	0	1	2	1	4	2	2	0	0	2	2	122
123	NAIRN,	5250	5732	14	6	14	34	20	14	30	4	12	11	15	38	18	20	1	0	6	7	123
	8. ELGIN (OR MORAY).																					
124	Abernethy and Kincardine (now 90*a supra*).																					124
125	Alves,	1096	1025	5	1	1	7	1	6	6	1	2	2	0	4	2	2	0	0	0	0	125
† 126	Bellie,	1914	1801	6	4	6	16	4	12	14	2	2	4	2	8	2	6	0	0	1	1	126
127	Birnie,	405	356	0	1	1	2	1	1	2	0	1	0	0	1	0	1	0	0	0	0	127
128	CROMDALE, etc.—																					128
	(1) Cromdale and Advie,	1016	1048	1	3	3	7	3	4	6	1	1	2	1	4	1	3	0	0	2	2	
	(2) INVERALLAN,	2010	2181	5	4	2	11	3	8	10	1	7	5	4	16	6	10	1	1	1	3	
129	Dallas,	860	738	1	0	0	1	0	1	1	0	2	0	2	4	2	2	1	0	0	1	129
130	DRAINIE,	3922	4380	15	5	12	32	21	11	31	1	9	11	4	24	16	8	0	2	5	7	130
131	DUFFUS—(1) BURGHEAD,	2284	2125	3	6	5	14	6	8	13	1	6	4	4	14	8	6	0	2	1	3	131
	(2) Duffus,	2015	1940	5	3	5	13	8	5	13	0	1	1	1	3	2	1	0	0	1	1	
132	Duthil, etc. (now 96*b supra*).																					132
133	Dyke,	1044	1049	0	2	3	5	2	3	4	1	3	1	1	5	4	1	0	0	0	0	133
134	Edinkillie,	1032	869	0	2	1	3	1	2	3	0	4	1	1	6	2	4	0	0	0	0	134
*135	ELGIN,	10473	11560	36	29	33	98	54	44	82	16	28	15	11	54	28	26	4	4	13	21	135

†136	New Spynie,	542	661	2	2	0	4	2	2	3	1	7	1	2	10	4	6	0	0	0	0	136
137	Forres,	4801	5241	14	8	7	29	17	12	25	4	17	4	7	28	15	13	2	0	7	9	137
138	Kinloss,	958	929	4	5	3	12	7	5	11	1	0	3	1	4	2	2	0	0	0	0	138
139	Knockando,	1712	1756	2	3	2	7	5	2	6	1	2	4	1	7	5	2	0	1	2	3	139
140	Rafford,	982	934	3	1	2	6	3	3	6	0	1	2	1	4	2	2	1	0	3	4	140
141	Rothes,	2299	2361	5	3	4	12	6	6	11	1	8	5	3	16	6	10	1	0	2	3	141
† 142	St Andrews-Lhanbryde,	1277	1209	4	6	4	14	6	8	13	1	0	0	0	0	0	0	0	0	1	1	142
143	Speymouth,	616	619	2	2	1	5	3	2	5	0	1	1	0	2	1	1	0	0	1	1	143
144	Urquhart—(1) Urquhart,	1149	977	2	3	2	7	3	4	7	0	0	1	1	2	1	1	0	0	1	1	144
	(2) Garmouth,	768	740	2	2	3	7	4	3	7	0	0	1	1	2	1	1	0	0	0	0	
	9. Banff.																					
†145	Aberlour,	2072	2538	5	4	2	11	4	7	11	0	1	3	5	9	4	5	0	0	2	2	145
146	Alvah,	1435	1281	2	2	1	5	4	1	4	1	1	0	2	3	2	1	0	2	0	2	146
147*a*	Banff,	4763	4546	7	12	7	26	8	18	24	2	8	9	11	28	14	14	0	0	3	3	147*a*
147*b*	Boharm,	1266	1128	0	1	1	2	1	1	1	1	3	1	2	6	2	4	0	0	1	1	147*b*
148	Botriphnie,	729	754	2	1	2	5	1	4	4	1	2	0	1	3	2	1	1	1	0	2	148
149*a*	Boyndie,	2113	2005	1	3	9	13	7	6	12	1	8	6	5	19	14	5	0	0	3	3	149*a*
149*b*	Cabrach,	646	581	0	0	0	0	0	0	0	0	0	0	0	0	0	0	0	0	0	0	149*b*
† 150	Cullen,	2100	1936	5	4	3	12	6	6	12	0	2	4	6	12	3	9	0	0	2	2	150
151	Deskford,	745	714	2	1	2	5	2	3	4	1	3	1	3	7	1	6	0	0	1	1	151
* 152	Enzie,	2460	2277	3	3	3	9	3	6	9	0	2	5	4	11	5	6	1	0	0	1	152
153	Fordyce—(1) Fordyce,	1994	1850	8	5	2	15	5	10	14	1	6	5	0	11	3	8	0	1	1	2	153
	(2) Portsoy,	2274	2091	5	5	2	12	5	7	12	0	3	2	1	6	4	2	1	0	1	2	
154	Forglen,	714	653	0	0	0	0	0	0	0	0	1	3	0	4	3	1	0	0	1	1	154
155*a*	Gamrie—(1) Gamrie,	2839	2557	4	10	3	17	8	9	17	0	6	2	6	14	6	8	1	0	3	4	155*a*
	(2) MACDUFF,	4164	3852	8	13	11	32	16	16	27	5	5	3	3	11	4	7	1	0	1	2	
* 155*b*	Glenrinnes,	374	337	0	1	0	1	0	1	1	0	0	1	0	1	1	0	0	0	0	0	155*b*
156	Grange,	1685	1673	4	2	4	10	5	5	7	3	2	3	1	6	2	4	0	0	2	2	156
157	Inveravon—(1) Inveravon,	842	760	1	3	2	6	3	3	6	0	0	1	1	2	2	0	0	0	1	1	157
	(2) Glenlivat,	1477	1441	1	4	2	7	3	4	6	1	1	4	2	7	4	3	0	0	1	1	
158	Inverkeithny,	826	769	2	1	1	4	3	1	4	0	1	1	0	2	1	1	0	0	0	0	158
159	Keith,	6704	6828	17	14	12	43	25	18	36	7	13	7	16	36	17	19	1	4	8	13	159
160	Kirkmichael, etc.—(1) Kirkmichael,	348	353	1	1	0	2	1	1	1	1	2	0	2	4	1	3	0	0	0	0	160
	(2) Tomintoul,	695	682	1	2	2	5	2	3	5	0	0	0	1	1	0	1	0	1	4	5	
161	Marnoch,	3006	2851	3	3	11	17	10	7	13	4	4	5	7	16	11	5	1	1	5	7	161
† 162	Mortlach,	2754	3170	6	5	4	15	9	6	12	3	4	3	0	7	5	2	0	1	3	4	162
163	Ordiquhill,	684	642	0	1	1	2	2	0	2	0	0	1	1	2	0	2	0	1	0	1	163
† 164	Rathven,	9095	10133	30	27	42	99	46	53	88	11	14	18	22	54	27	27	3	2	4	9	164
165	Rothiemay,	1291	1252	5	5	3	13	7	6	8	5	3	3	3	9	5	4	0	0	1	1	165
166	St Fergus (now 237*c* *infra*).																					166
* 167	SEAFIELD,	1885	2135	3	5	6	14	10	4	12	2	2	4	2	8	4	4	1	0	0	1	167
	10. Aberdeen.																					
† 168	ABERDEEN—(1) St Nicholas,	51748	52053	166	167	128	461	224	237	411	50	121	119	95	335	169	166	32	34	144	210	168
	(2) St Machar,	61436	80911	197	174	192	563	298	265	529	34	115	114	88	317	157	160	18	20	74	112	

No. of Dist.	REGISTRATION DISTRICTS.	POPULATION.		BIRTHS.								DEATHS.						MARRIAGES.				No. of Dist.
		Census 1891	Census 1901	Apr.	May	Jun.	Total	Males	Fem.	Legit.	Illegit.	Apr.	May	Jun.	Total	Mal	Fem	Apr.	May	Jun.	Tot.	
	ABERDEEN—*continued.*																					
	(3) Woodside,	6108	8115	14	27	24	65	36	29	60	5	9	8	8	25	10	15	1	1	4	6	
	(4) Old Aberdeen,	2603	2949	12	10	9	31	14	17	28	3	2	2	4	8	2	6	1	0	1	2	
† 169	Aberdour,	1751	1496	6	0	5	11	5	6	9	2	4	3	2	9	5	4	0	1	2	3	169
170	Aboyne,	1403	1477	4	3	1	8	5	3	6	2	2	2	1	5	3	2	0	0	4	4	170
171*a*	Alford,	1402	1486	5	4	5	14	9	5	12	2	3	0	2	5	1	4	0	1	3	4	171*a*
* 171*b*	Ardallie,	1220	1080	3	1	4	8	1	7	5	3	1	0	0	1	0	1	0	0	2	2	171*b*
172	Auchindoir,	1374	1216	4	1	5	10	4	6	9	1	2	2	2	6	3	3	1	2	0	3	172
† 173	Auchterless,	1698	1623	6	5	0	11	6	5	9	2	2	0	1	3	1	2	0	0	1	1	173
174	Belhelvie,	1613	1614	3	6	6	15	8	7	14	1	0	0	1	1	0	1	0	0	2	2	174
175	Birse,	1154	1085	3	4	2	9	7	2	8	1	1	1	1	3	0	3	0	0	1	1	175
176	Bourtie,	454	408	1	2	0	3	2	1	3	0	0	1	0	1	1	0	0	0	0	0	176
177	Cabrach (now 149*b supra*).																					177
178	Cairney,	1399	1283	2	4	1	7	5	2	4	3	5	5	1	11	5	6	1	0	0	1	178
179	Chapel of Garioch,	1690	1559	4	4	2	10	5	5	9	1	3	3	1	7	3	4	0	0	1	1	179
180	Clatt,	458	425	1	2	0	3	3	0	3	0	1	0	0	1	1	0	0	1	0	1	180
181	Cluny,	1196	1207	2	4	1	7	3	4	7	0	6	0	2	8	5	3	2	1	1	4	181
182	Coull,	746	684	1	1	0	2	1	1	2	0	0	0	1	1	1	0	1	0	2	3	182
183	Crathie, etc.—(1) Braemar,	835	846	2	0	2	4	2	2	4	0	0	0	1	1	0	1	0	1	1	2	183
	(2) Crathie,	699	606	1	2	1	4	1	3	4	0	0	2	1	3	1	2	0	0	0	0	
†184	Crimond,	808	719	3	0	4	7	2	5	7	0	5	2	0	7	3	4	0	0	2	2	184
†185	Cruden,	3154	3060	7	4	7	18	6	12	13	5	9	4	3	16	10	6	0	0	2	2	185
186	Culsamond,	791	683	4	0	1	5	3	2	3	2	0	3	0	3	1	2	0	1	1	2	186
187	Daviot,	520	568	1	4	0	5	2	3	5	0	1	2	1	4	1	3	0	0	0	0	187
188	Drumblade,	956	948	4	2	2	8	5	3	8	0	1	1	1	3	3	0	0	0	0	0	188
189	Drumoak,	869	865	2	0	2	4	1	3	4	0	0	1	0	1	1	0	0	0	2	2	189
190	Dyce,	1343	1482	2	7	6	15	9	6	14	1	0	3	0	3	1	2	0	2	0	2	190
191	Echt,	1207	1249	2	0	4	6	4	2	5	1	1	1	0	2	2	0	0	0	1	1	191
†192	ELLON,	3194	3395	11	6	8	25	14	11	22	3	10	5	6	21	8	13	2	1	13	16	192
193	Fintray,	999	866	1	1	2	4	1	3	4	0	2	0	1	3	0	3	0	0	0	0	193
†194	Forgue,	1258	1107	3	4	1	8	1	7	6	2	0	3	0	3	0	3	0	0	0	0	194
195	Foveran,	1945	1793	8	3	6	17	9	8	15	2	1	3	3	7	4	3	1	0	2	3	195
196	FRASERBURGH,	8092	9715	40	32	25	97	47	50	84	13	14	10	9	33	18	15	3	0	5	8	196
†197	Fyvie,	3050	2774	5	3	8	16	5	11	13	3	4	2	3	9	4	5	1	0	6	7	197
198	Gartly,	928	862	2	3	4	9	7	2	8	1	0	0	2	2	2	0	0	0	0	0	198
199	Glass,	964	809	2	3	1	6	2	4	4	2	1	1	1	3	3	0	0	0	0	0	199
200	Glenbucket,	408	403	0	3	1	4	4	0	3	1	0	0	1	1	0	1	0	0	0	0	200
†201	GLENMUICK, TULLICH, AND GLENGAIRN,	2152	2347	5	3	4	12	5	7	11	1	2	2	0	4	2	2	4	0	3	7	201

202	HUNTLY,	4583	4899	12	11	5	28	13	15	25	3	15	9	1	25	8	17	6	3	14	23	202
203	Insch,	1384	1408	1	3	2	6	3	3	5	1	0	2	1	3	1	2	1	1	2	4	203
204	INVERURIE,	2954	3491	10	16	6	32	17	15	26	6	5	4	2	11	5	6	0	0	5	5	204
205	Keig,	748	626	1	2	1	4	2	2	4	0	0	0	1	1	0	1	0	0	0	0	205
206	Keith-hall,	822	803	2	0	3	5	4	1	5	0	0	0	1	1	1	0	0	0	0	0	206
207	Kemnay,	1799	2084	3	10	10	23	15	8	19	4	3	1	0	4	2	2	0	0	1	1	207
208	Kildrummy,	569	574	2	1	1	4	1	3	4	0	1	0	0	1	1	0	0	0	2	2	208
209	Kincardine O'Neil,	1830	2005	2	4	2	8	3	5	6	2	2	0	2	4	3	1	1	0	0	1	209
210*a*	King-Edward—(1) King-Edward,	982	897	0	1	2	3	1	2	3	0	2	0	0	2	0	2	0	0	1	1	210*a*
	(2) New Byth,	1732	1537	1	6	5	12	2	10	9	3	3	1	2	6	3	3	0	1	4	5	
*210*b*	Kininmonth,	1004	934	3	1	3	7	4	3	6	1	2	2	2	6	2	4	0	0	0	0	210*b*
211	Kinnellar,	580	551	2	4	0	6	0	6	6	0	1	0	0	1	1	0	0	0	0	0	211
212	Kinnethmont,	932	920	3	6	2	11	5	6	11	0	0	0	0	0	0	0	0	0	1	1	212
213	KINTORE,	2409	2553	3	12	4	19	9	10	17	2	5	2	1	8	4	4	0	1	4	5	213
214	Leochel-Cushnie,	1146	1018	1	2	3	6	3	3	5	1	2	3	0	5	3	2	0	1	2	3	214
215	Leslie,	461	443	1	0	1	2	1	1	2	0	0	0	1	1	1	0	0	0	0	0	215
216	Logie-Buchan,	763	651	2	1	4	7	4	3	4	3	0	0	1	1	1	0	0	0	0	0	216
* 217	Logie-Coldstone and Cromar,	1085	974	3	1	1	5	3	2	5	0	2	0	0	2	1	1	0	0	1	1	217
† 218	Longside,	2966	2697	10	6	4	20	9	11	18	2	7	5	3	15	9	6	0	4	5	9	218
† 219	Lonmay,	1710	1622	3	1	1	5	3	2	5	0	4	1	0	5	2	3	0	1	4	5	219
220	Lumphanan,	992	966	1	5	2	8	5	3	5	3	1	0	0	1	1	0	0	0	2	2	220
221	Methlic,	1905	1692	6	6	9	21	15	6	17	4	0	1	1	2	1	1	0	0	2	2	221
222*a*	Midmar,	1081	1000	1	1	2	4	2	2	3	1	0	3	1	4	0	4	0	1	0	1	222*a*
* 222*b*	Millbrex,	1291	1207	4	2	1	7	3	4	5	2	2	4	1	7	1	6	1	0	1	2	222*b*
† 223	Monquhitter,	2220	2170	6	6	6	18	7	11	17	1	3	2	1	6	1	5	0	0	2	2	223
224	Monymusk,	1025	1106	4	1	3	8	5	3	8	0	1	3	1	5	3	2	1	0	0	1	224
† 225	New Deer,	3732	3706	6	13	6	25	11	14	22	3	6	3	4	13	5	8	0	1	5	6	225
226	NEWHILLS,	5526	5753	6	20	16	42	26	16	39	3	8	5	8	21	7	14	0	1	5	6	226
227*a*	New Machar,	1432	1393	4	3	1	8	4	4	6	2	2	1	0	3	1	2	1	1	3	5	227*a*
* 227*b*	New Pitsligo,	2436	2332	9	4	7	20	13	7	14	6	6	7	2	15	8	7	0	1	0	1	227*b*
† 228*a*	Old Deer,	3395	3144	5	4	5	14	5	9	13	1	4	6	2	12	4	8	0	0	3	3	228*a*
228*b*	Old Machar,	1432	1457	2	3	0	5	2	3	4	1	1	2	2	5	4	1	0	0	0	0	228*b*
229	OLD MELDRUM,	2019	1855	4	2	2	8	5	3	6	2	6	5	6	17	5	12	2	0	1	3	229
230	Oyne,	883	770	2	1	0	3	3	0	3	0	0	1	0	1	1	0	0	0	0	0	230
* 231	PETERCULTER—																					231
	(1) EAST PETERCULTER,																					
	Aberdeen portion,	107	89	1	1	0	2	0	2	2	0	0	0	0	0	0	0	0	0	1	1	
	Landward,	1685	2125	1	5	2	8	7	1	8	0	3	7	1	11	5	6	1	0	1	2	
	(2) West Peterculter,	1837	2815	8	11	10	29	16	13	26	3	4	5	3	12	8	4	1	0	3	4	
232	PETERHEAD—(1) PETERHEAD,	13975	13705	39	40	42	121	71	50	110	11	26	29	16	71	35	36	8	4	7	19	232
	(2) Boddam,	1855	1441	6	4	3	13	7	6	10	3	4	8	2	14	7	7	3	0	1	4	
233	PITSLIGO,	2290	2307	9	12	2	23	10	13	21	2	2	5	7	14	5	9	0	1	2	3	233
234	Premnay,	930	926	3	1	1	5	2	3	3	2	3	0	1	4	1	3	0	1	0	1	234
235	Rathen—(1) Rathen,	1164	1012	2	2	2	6	2	4	5	1	1	1	2	4	2	2	0	0	2	2	235
	(2) Inverallochy,	1463	1565	3	5	5	13	11	2	11	2	2	2	1	5	1	4	0	0	0	0	
236	Rayne,	1225	1097	3	2	4	9	6	3	8	1	2	1	2	5	5	0	0	1	0	1	236
237*a*	Rhynie,	1043	1005	3	3	3	9	5	4	9	0	3	1	0	4	4	0	0	0	0	0	237*a*

No. of Dist.	REGISTRATION DISTRICTS.	POPULATION. Census 1891	POPULATION. Census 1901	BIRTHS. Apr.	BIRTHS. May	BIRTHS. Jun.	BIRTHS. Total	BIRTHS. Males	BIRTHS. Fem.	BIRTHS. Legit.	BIRTHS. Illegit.	DEATHS. Apr.	DEATHS. May	DEATHS. Jun.	DEATHS. Total	DEATHS. Mal.	DEATHS. Fem	MARRIAGES. Apr.	MARRIAGES. May	MARRIAGES. Jun.	MARRIAGES. Tot.	No. of Dist.
	ABERDEEN—*continued.*																					
* 237*b*	Savoch,	1891	1736	4	4	3	11	5	6	10	1	1	1	2	4	1	3	0	1	1	2	237*b*
237*c*	St Fergus,	1318	1194	5	4	1	10	8	2	6	4	1	2	0	3	2	1	0	0	1	1	237*c*
238	Skene,	1673	1546	6	0	1	7	2	5	7	0	4	1	0	5	2	3	0	1	2	3	238
239	Slains,	1279	936	2	1	1	4	2	2	4	0	2	4	1	7	1	6	0	0	0	0	239
240	Strathdon,	1220	1096	3	0	1	4	1	3	4	0	4	4	1	9	5	4	0	0	0	0	240
† 241	Strichen,	2246	2033	12	5	4	21	12	9	19	2	6	6	5	17	7	10	1	2	3	6	241
242	Tarland,	736	733	3	1	1	5	1	4	5	0	0	1	0	1	0	1	0	0	1	1	242
† 243	Tarves,	2196	2101	12	2	6	20	11	9	14	6	7	1	1	9	5	4	0	0	3	3	243
244	Tough,	675	675	1	0	3	4	3	1	4	0	0	0	1	1	1	0	0	0	0	0	244
245	Towie,	939	938	5	4	2	11	4	7	8	3	5	1	0	6	3	3	0	0	1	1	245
246	Tullynessle and Forbes,	975	903	4	2	0	6	5	1	5	1	1	2	1	4	2	2	1	0	0	1	246
247	TURRIFF,	4253	4139	5	10	7	22	12	10	20	2	7	5	5	17	6	11	1	1	9	11	247
† 248	Tyrie,	795	747	1	2	4	7	1	6	7	0	3	1	2	6	4	2	0	0	1	1	248
249*a*	Udny,	1677	1564	4	4	3	11	5	6	8	3	0	1	1	2	2	0	0	1	0	1	249*a*
*249*b*	Ythan Wells,	1136	1005	4	3	2	9	5	4	7	2	0	3	0	3	3	0	0	0	0	0	249*b*
	II. KINCARDINE.																					
250	Arbuthnott,	795	698	0	1	3	4	2	2	4	0	2	1	0	3	2	1	1	0	0	1	250
251	Banchory-Devenick—																					251
	(1) Banchory-Devenick,	500	508	0	1	1	2	0	2	2	0	0	0	0	0	0	0	0	0	0	0	
	(2) Portlethen,	1481	1218	4	5	1	10	7	3	8	2	0	2	5	7	4	3	1	0	1	2	
252	BANCHORY-TERNAN,	3193	3449	7	2	5	14	8	6	11	3	5	4	2	11	4	7	1	1	2	4	252
253	Benholm,	1552	1426	4	5	1	10	3	7	10	0	3	2	1	6	2	4	1	0	2	3	253
254	BERVIE,	2387	2523	3	6	1	10	6	4	10	0	1	3	5	9	5	4	0	0	2	2	254
255	DUNNOTTAR,	2739	2533	2	4	6	12	7	5	10	2	5	2	3	10	6	4	1	1	3	5	255
256	Durris,	918	884	2	0	0	2	1	1	2	0	1	0	0	1	0	1	1	0	0	1	256
257	Fettercairn,	1421	1390	2	1	1	4	2	2	3	1	1	0	0	1	1	0	0	1	1	2	257
258	FETTERESSO—(1) FETTERESSO,	3743	3930	7	6	6	19	10	9	17	2	7	9	5	21	9	12	1	0	5	6	258
	(2) Cookney,	1784	1479	3	5	5	13	8	5	12	1	0	2	3	5	2	3	0	0	0	0	
259	Fordoun,	2004	1869	2	4	5	11	9	2	10	1	3	1	4	8	3	5	0	1	3	4	259
260	Garvock,	415	368	0	0	3	3	0	3	3	0	1	0	0	1	1	0	0	0	0	0	260
261	Glenbervie,	887	870	2	0	1	3	2	1	3	0	2	1	0	3	2	1	0	0	2	2	261
262	Kinneff and Catterline,	907	899	0	1	1	2	1	1	2	0	3	1	1	5	2	3	0	0	0	0	262
263	LAURENCEKIRK,	1934	2011	3	6	0	9	5	4	7	2	2	2	1	5	2	3	0	0	4	4	263
264	Maryculter,	1030	951	2	0	2	4	2	2	4	0	1	1	1	3	1	2	0	0	1	1	264
265	Marykirk,	1307	1209	5	2	2	9	5	4	8	1	0	1	1	2	1	1	0	0	1	1	265
*266	NIGG—Aberdeen portion,	2941	9386	33	27	32	92	44	48	88	4	18	7	11	36	18	18	5	2	5	12	266
	Do. Landward,	1572	1528	3	5	4	12	7	5	10	2	3	3	3	9	6	3	1	1	1	3	
267	St Cyrus,	1327	1228	1	0	2	3	0	3	3	0	3	0	0	3	1	2	0	1	1	2	267
268	Strachan,	655	626	1	1	1	3	1	2	3	0	0	0	1	1	0	1	0	0	1	1	268

	IV. EAST-MIDLAND DIVISION.																						
	12. FORFAR.																						
269	Aberlemno,	926	804	0	3	1	4	3	1	4	0	0	2	0	2	2	0	0	0	0	0		269
270	Airlie,	741	698	1	1	1	3	0	3	3	0	1	1	1	3	0	3	0	0	1	1		270
271	Arbirlot,	848	800	2	1	0	3	3	0	2	1	1	0	2	3	1	2	0	0	2	2		271
272	ARBROATH, etc.—(1) ARBROATH,	22984	22569	48	47	43	138	69	69	128	10	33	40	28	101	45	56	10	5	29	44		272
	(2) St Vigeans,	2269	2108	2	3	4	9	4	5	9	0	2	3	2	7	4	3	0	0	4	4		
273	Auchterhouse,	566	547	1	2	0	3	1	2	3	0	2	0	0	2	2	0	0	0	0	0		273
274	BARRY,	3787	4652	19	11	10	40	16	24	37	3	12	4	3	19	13	6	0	1	3	4		274
275	BRECHIN,	10453	10444	20	17	11	48	21	27	40	8	10	14	16	40	20	20	2	2	13	17		275
276	Carmylie,	1083	1063	2	4	2	8	7	1	8	0	1	0	0	1	1	0	0	0	1	1		276
277	Careston,	198	221	0	1	0	1	1	0	0	1	0	2	0	2	0	2	0	0	0	0		277
278	Cortachy and Clova,	615	569	0	1	0	1	0	1	0	1	1	1	0	2	0	2	0	0	0	0		278
279	COUPAR-ANGUS (now 341*b infra*).																						279
280	Craig,	2309	2019	3	3	4	10	5	5	10	0	3	0	0	3	2	1	0	0	2	2		280
281	Dun,	552	526	1	0	0	1	1	0	1	0	1	1	0	2	2	0	0	0	0	0		281
* 282	DUNDEE—(1) St Peter,	30079	29343	63	68	59	190	81	109	175	15	50	45	31	126	60	66	20	7	25	52		282
	(2) St Mary,	26803	29222	68	72	75	215	110	105	181	34	75	38	59	172	86	86	34	8	43	85		
	(3) St Clement,	28929	28077	76	83	70	229	108	121	208	21	30	45	35	110	58	52	26	9	44	79		
	(4) St Andrew,	53630	57946	124	142	145	411	217	194	382	29	100	104	81	285	134	151	45	16	47	108		
	Do. LANDWARD,	2235	2457	5	6	3	14	8	6	12	2	2	4	1	7	2	5	1	1	1	3		
	(5) Lochee,	13867	14790	33	40	31	104	55	49	94	10	23	24	27	74	33	41	20	8	10	38		
283	Dunnichen,	1233	1132	3	1	3	7	3	4	6	1	2	0	4	6	2	4	2	2	0	4		283
284	Eassie and Nevay,	553	474	0	0	2	2	1	1	1	1	0	0	1	1	0	1	1	0	0	1		284
285	Edzell,	700	822	0	1	2	3	3	0	3	0	2	0	0	2	2	0	0	0	2	2		285
286	Farnell,	627	536	0	1	2	3	1	2	3	0	0	0	0	0	0	0	0	0	0	0		286
287	Fern,	277	322	0	0	1	1	0	1	1	0	1	0	0	1	0	1	0	0	0	0		287
288*a*	FORFAR,	13665	12879	27	29	27	83	46	37	77	6	28	20	23	71	28	43	4	2	12	18		288*a*
288*b*	Fowlis Easter,	283	254	0	0	0	0	0	0	0	0	0	0	0	0	0	0	0	0	0	0		288*b*
289	Glamis,	1464	1351	3	2	2	7	6	1	6	1	1	0	2	3	2	1	0	0	0	0		289
† 290	Glenisla,	396	409	0	0	1	1	1	0	1	0	0	0	0	0	0	0	0	0	1	1		290
291	Guthrie,	267	264	0	0	0	0	0	0	0	0	0	0	0	0	0	0	0	0	0	0		291
292	Inverarity,	926	823	1	2	1	4	3	1	3	1	1	0	0	1	1	0	0	0	0	0		292
293	Inverkeillor,	1531	1397	3	4	6	13	8	5	11	2	1	4	2	7	2	5	0	1	3	4		293
294*a*	Kettins,	722	704	0	1	3	4	3	1	2	2	1	0	0	1	1	0	0	0	1	1		294*a*
* 294*b*	Kilry,	330	324	1	1	0	2	2	0	2	0	0	0	0	0	0	0	0	0	0	0		294*b*
295	Kingoldrum,	368	355	0	0	1	1	0	1	1	0	1	0	0	1	0	1	0	0	0	0		295
296	Kinnell,	653	574	2	2	2	6	3	3	6	0	0	0	1	1	1	0	0	0	1	1		296
297	Kinnettles,	340	323	0	1	0	1	1	0	1	0	1	0	0	1	0	1	0	0	0	0		297
298	Kirkden,	1541	1491	1	3	6	10	4	6	9	1	3	1	2	6	2	4	1	0	4	5		298
299	KIRRIEMUIR,	6090	5902	8	15	9	32	16	16	29	3	4	13	7	24	14	10	0	0	5	5		299
300	Lethnot and Navar,	239	238	0	0	0	0	0	0	0	0	0	0	1	1	1	0	0	0	1	1		300
301	Liff, Benvie, and Invergowrie,	1816	1834	5	0	1	6	2	4	6	0	5	6	4	15	5	10	0	0	1	1		301
† 302	Lintrathen,	508	495	4	2	1	7	4	3	6	1	0	1	1	2	0	2	0	0	0	0		302
303	Lochlee,	343	326	1	0	2	3	0	3	3	0	1	0	0	1	0	1	0	0	0	0		303
304	Logie-Pert,	979	982	2	2	1	5	3	2	5	0	1	1	0	2	2	0	0	0	1	1		304
305	Lunan,	349	302	0	0	1	1	1	0	1	0	0	0	0	0	0	0	0	0	0	0		305

No. of Dist.	REGISTRATION DISTRICTS.	POPULATION. Census 1891	POPULATION. Census 1901	BIRTHS. Apr.	BIRTHS. May	BIRTHS. Jun.	BIRTHS. Total	BIRTHS. Males	BIRTHS. Fem.	BIRTHS. Legit.	BIRTHS. Illegit.	DEATHS. Apr.	DEATHS. May	DEATHS. Jun.	DEATHS. Total	DEATHS. Mal.	DEATHS. Fem	MARRIAGES. Apr.	MARRIAGES. May	MARRIAGES. Jun.	MARRIAGES. Tot.	No. of Dist.
	FORFAR—*continued.*																					
306	Lundie,	301	268	3	1	0	4	1	3	4	0	1	0	0	1	1	0	0	0	0	0	306
†307	MAINS, etc.—(1) MAINS,																					307
	Dundee portion,	810	1795	5	5	4	14	7	7	14	0	1	3	2	6	0	6	2	1	1	4	
	Landward,	1862	2229	1	6	4	11	6	5	11	0	6	4	0	10	6	4	3	1	3	7	
	(2) Strathmartine,	1326	1419	2	3	2	7	2	5	7	0	7	2	2	11	6	5	0	0	1	1	
308	Marytown,	270	278	0	0	0	0	0	0	0	0	0	0	0	0	0	0	0	0	0	0	308
309	Menmuir,	664	704	1	3	1	5	3	2	5	0	1	0	0	1	1	0	0	0	0	0	309
310	MONIFIETH,	10531	11672	28	17	17	62	29	33	54	8	8	15	20	43	23	20	3	2	8	13	310
311	Monikie,	1328	1299	2	2	5	9	5	4	9	0	1	0	0	1	0	1	0	0	4	4	311
312	MONTROSE,	14591	14027	19	25	22	66	37	29	60	6	35	33	15	83	35	48	6	3	18	27	312
313	Murroes,	905	1041	3	0	6	9	6	3	8	1	2	3	0	5	3	2	0	1	1	2	313
314	Newtyle,	833	818	1	3	1	5	3	2	5	0	2	2	0	4	1	3	0	0	0	0	314
315	Oathlaw,	399	365	0	2	1	3	2	1	3	0	0	1	0	1	1	0	0	0	0	0	315
316	PANBRIDE,	1741	1885	2	2	6	10	6	4	10	0	3	2	2	7	1	6	1	0	4	5	316
317	Rescobie,	660	594	4	0	2	6	2	4	6	0	0	2	2	4	3	1	0	0	0	0	317
318	Ruthven,	188	169	0	0	0	0	0	0	0	0	0	0	0	0	0	0	1	0	0	1	318
319	St Vigeans (now 272 (2) *supra*).																					319
320	Stracathro,	505	430	1	0	0	1	1	0	1	0	1	1	1	3	3	0	0	0	0	0	320
321	Tannadice,	1117	1106	1	0	0	1	1	0	1	0	1	0	0	1	1	0	0	0	2	2	321
322	Tealing,	630	615	2	2	3	7	2	5	7	0	2	2	0	4	3	1	0	0	1	1	322
	13 PERTH.																					
323	Aberdalgie,	280	278	0	0	0	0	0	0	0	0	0	0	1	1	1	0	0	0	0	0	323
*324	ABERFELDY,	2278	2198	4	5	3	12	6	6	11	1	5	3	5	13	4	9	0	0	0	0	324
325	Aberfoyle,	1023	1052	2	2	2	6	3	3	6	0	1	1	0	2	2	0	0	0	0	0	325
326	ABERNETHY,	1550	1276	1	2	3	6	3	3	6	0	2	1	0	3	0	3	0	0	2	2	326
327	Abernyte,	263	241	1	0	1	2	2	0	2	0	0	0	1	1	0	1	0	0	0	0	327
†328*a*	ALYTH,	3324	2943	6	8	6	20	12	8	19	1	4	5	4	13	6	7	1	1	3	5	328*a*
328*b*	Ardoch,	907	916	3	1	1	5	3	2	5	0	1	1	1	3	1	2	0	0	1	1	328*b*
328*c*	Arngask,	564	593	2	2	0	4	2	2	2	2	0	0	0	0	0	0	0	0	0	0	328*c*
329	AUCHTERARDER,	3494	3159	5	12	6	23	13	10	20	3	6	7	3	16	8	8	0	1	2	3	329
*330	Auchtergaven,	1308	1288	2	7	3	12	6	6	12	0	4	4	3	11	5	6	0	0	0	0	330
*331	Balquhidder,	728	709	0	0	1	1	0	1	1	0	1	3	0	4	1	3	0	0	1	1	331
332	Bendochy,	529	473	2	2	1	5	2	3	3	2	0	0	0	0	0	0	0	0	0	0	332
333	Blackford,	1522	1539	2	4	6	12	5	7	11	1	4	2	0	6	2	4	0	0	1	1	333
†334	Blair-Athol,	1560	1501	3	3	3	9	3	6	9	0	0	2	4	6	6	0	0	1	2	3	334
†335	BLAIRGOWRIE,	4510	4282	5	10	5	20	4	16	20	0	7	5	2	14	3	11	2	1	8	11	335
336	CALLANDER,	2279	2171	4	5	2	11	3	8	11	0	1	3	3	7	3	4	0	0	1	1	336
337	Caputh,	993	1005	2	4	0	6	4	2	6	0	1	0	2	3	1	2	0	0	0	0	337

338	Cargill,	1318	1411	4	2	2	8	1	7	8	0	1	1	0	2	1	1	0	0	1	1	338
339	Clunie,	574	561	2	1	0	3	1	2	2	1	0	1	0	1	0	1	0	0	0	0	339
340	Collace,	419	440	0	0	0	0	0	0	0	0	1	0	0	1	1	0	0	0	1	1	340
†341*a*	Comrie,	1475	1964	3	4	5	12	8	4	12	0	4	4	3	11	4	7	0	0	2	2	341*a*
†341*b*	COUPAR-ANGUS,	2496	2468	2	6	9	17	12	5	16	1	3	2	1	6	2	4	2	1	3	6	341*b*
342	CRIEFF,	5413	5706	6	17	12	35	23	12	33	2	12	9	9	30	11	19	2	0	9	11	342
343	CULROSS (now 418*b* *infra*).																					343
*344	Dowally,	319	304	0	3	0	3	1	2	3	0	0	0	0	0	0	0	0	0	0	0	344
345	Dron,	298	232	0	0	2	2	1	1	1	1	0	0	0	0	0	0	0	1	1	2	345
†346	Dull,	404	355	1	0	1	2	0	2	2	0	1	1	0	2	1	1	0	0	0	0	346
347	Dunbarney,	829	909	1	1	2	4	1	3	3	1	1	1	1	3	1	2	0	0	0	0	347
348	DUNBLANE and LECROPT,	3545	3812	12	7	10	29	16	13	27	2	10	5	8	23	10	13	2	0	1	3	348
*349	Dunkeld,	941	897	4	1	0	5	1	4	4	1	2	0	0	2	2	0	0	0	1	1	349
350	Dunning,	1345	1141	1	3	1	5	3	2	4	1	1	0	2	3	3	0	0	0	2	2	350
351	Errol,	2158	2070	8	4	1	13	5	8	11	2	1	1	3	5	4	1	0	0	5	5	351
352	Findo-Gask,	361	323	0	1	0	1	0	1	1	0	0	0	0	0	0	0	0	0	1	1	352
353	Forgandenny,	575	527	1	0	3	4	1	3	4	0	0	0	1	1	1	0	0	0	0	0	353
354	Forteviot,	538	562	0	2	0	2	0	2	2	0	0	0	0	0	0	0	0	0	2	2	354
355*a*	Fortingall—(1) Innerwick in Glenlyon,	297	312	0	0	0	0	0	0	0	0	2	0	1	3	1	2	0	0	0	0	355*a*
	(2) Fortingall,	476	465	1	0	1	2	0	2	2	0	1	0	0	1	1	0	0	0	0	0	
	(3) Kinloch-Rannoch,	837	807	2	1	3	6	2	4	6	0	0	0	0	0	0	0	0	0	0	0	
*355*b*	Foss,	210	197	0	0	0	0	0	0	0	0	0	0	0	0	0	0	0	0	0	0	355*b*
356	Fowlis-Easter (now 288*b* *supra*).																					356
357	Fowlis-Wester,	968	1000	0	1	0	1	1	0	1	0	1	1	1	3	1	2	0	0	0	0	357
358	Glendevon,	141	147	0	0	2	2	0	2	2	0	0	0	0	0	0	0	0	0	0	0	358
359	Inchture,	624	552	1	2	4	7	2	5	7	0	2	0	1	3	2	1	0	0	0	0	359
†360	Kenmore,	1039	971	2	1	1	4	2	2	4	0	1	1	0	2	2	0	0	0	2	2	360
*361	Killin,	1395	1269	0	3	2	5	3	2	5	0	4	2	1	7	5	2	0	0	2	2	361
362	KILMADOCK,	2760	2705	4	5	6	15	6	9	14	1	5	2	5	12	6	6	0	1	1	2	362
363	Kilspindie,	630	568	1	0	1	2	2	0	2	0	3	0	0	3	2	1	0	0	0	0	363
364	Kincardine,	1277	1309	1	5	3	9	5	4	9	0	1	3	0	4	2	2	0	0	0	0	364
†365	Kinclaven,	511	562	0	1	0	1	0	1	1	0	0	1	1	2	1	1	0	0	0	0	365
366	Kinfauns,	562	611	1	1	2	4	2	2	3	1	0	0	0	0	0	0	0	0	1	1	366
367	Kinloch-Rannoch (now 355*a* (3) *supra*).																					367
368	Kinnaird,	228	217	0	0	0	0	0	0	0	0	0	0	0	0	0	0	0	0	0	0	368
†369	Kinnoull,	328	407	0	2	2	4	2	2	4	0	0	1	0	1	1	0	0	0	0	0	369
†370	Kirkmichael—(1) Kirkmichael,	534	508	1	1	0	2	1	1	1	1	0	0	0	0	0	0	0	0	1	1	370
	(2) Glenshee,	163	163	0	0	0	0	0	0	0	0	0	0	0	0	0	0	0	0	0	0	
371	Lecropt (merged in 348).																					371
372	Lethendy and Kinloch,	343	351	0	0	0	0	0	0	0	0	0	1	0	1	0	1	0	0	0	0	372
†373	Little Dunkeld,	2068	2072	3	1	2	6	3	3	6	0	7	5	6	18	9	9	0	0	1	1	373
374	LOGIE (now 485*b* *infra*).																					374
*375	Logiealmond,	551	619	2	0	0	2	0	2	2	0	0	0	0	0	0	0	0	0	0	0	375
†376	Logierait,	1387	1374	1	5	3	9	4	5	8	1	2	2	2	6	4	2	0	0	2	2	376
377	Longforgan,	1779	1886	3	8	4	15	6	9	15	0	3	6	2	11	3	8	0	1	0	1	377
378	Madderty,	483	443	1	1	0	2	2	0	2	0	1	0	0	1	1	0	0	0	0	0	378

No. of Dist.	REGISTRATION DISTRICTS.	POPULATION. Census 1891	POPULATION. Census 1901	BIRTHS. Apr.	BIRTHS. May	BIRTHS. Jun.	BIRTHS. Total	BIRTHS. Males	BIRTHS. Fem.	BIRTHS. Legit.	BIRTHS. Illegit.	DEATHS. Apr.	DEATHS. May	DEATHS. Jun.	DEATHS. Total	DEATHS. Mal	DEATHS. Fem	MARRIAGES. Apr.	MARRIAGES. May	MARRIAGES. Jun.	MARRIAGES. Tot.	No. of Dist.
	PERTH—*continued.*																					
* 379	Meigle,	924	959	2	0	2	4	2	2	4	0	1	0	2	3	1	2	0	0	1	1	379
† 380	Methven,	1681	1638	2	1	2	5	3	2	5	0	5	2	0	7	3	4	1	0	2	3	380
381	Moneydie,	251	251	0	0	0	0	0	0	0	0	0	1	0	1	1	0	0	0	0	0	381
382	Monzie (merged in 342, 380, & 383).																					382
383	Monzievaird and Strowan,	590	588	1	5	0	6	2	4	6	0	0	0	1	1	0	1	0	0	0	0	383
† 384	Moulin—(1) Moulin,	2001	2192	5	5	3	13	4	9	13	0	3	1	3	7	3	4	0	1	0	1	384
	(2) Strathloch.	202	158	1	0	0	1	1	0	1	0	0	0	0	0	0	0	0	0	0	0	
385	Muckart,	542	475	0	1	0	1	0	1	1	0	3	2	1	6	1	5	0	0	0	0	385
386*a*	Muthill,	1505	1401	1	1	2	4	2	2	2	2	5	3	2	10	3	7	0	1	0	1	386*a*
* 386*b*	Persie,	596	513	0	0	0	0	0	0	0	0	2	2	1	5	1	4	0	0	1	1	386*b*
* 387	PERTH,	29919	32873	76	54	73	203	108	95	198	5	65	58	53	176	83	93	17	6	45	68	387
	Do. (Landward),	277	308	1	0	2	3	1	2	3	0	1	0	1	2	0	2	1	0	0	1	
388	Port of Menteith,	1092	1088	1	1	2	4	2	2	4	0	2	2	2	6	3	3	0	0	2	2	388
389	RATTRAY,	2667	2462	4	5	2	11	6	5	9	2	2	3	5	10	3	7	1	0	2	3	389
† 390	Redgorton,	996	1077	2	2	6	10	4	6	10	0	0	1	3	4	1	3	0	0	0	0	390
391	Rhynd,	270	183	0	2	1	3	2	1	3	0	0	1	0	1	1	0	0	0	0	0	391
392	St Madoes,	420	336	1	0	1	2	1	1	2	0	0	0	0	0	0	0	0	0	1	1	392
393*a*	St Martins,	871	850	3	2	2	7	2	5	6	1	2	1	2	5	1	4	0	0	1	1	393*a*
* 393*b*	Stanley,	1304	1220	1	4	3	8	5	3	8	0	2	1	1	4	1	3	0	0	1	1	393*b*
394*a*	Scone,	2100	2362	5	2	4	11	8	3	11	0	4	3	4	11	5	6	0	0	4	4	394*a*
* 394*b*	Strathfillan,	1362	443	2	0	0	2	0	2	2	0	0	0	0	0	0	0	0	0	0	0	394*b*
* 394*c*	Tenandry,	389	355	0	0	0	0	0	0	0	0	0	0	1	1	1	0	0	0	0	0	394*c*
395	TIBBERMORE,	1692	1943	4	7	2	13	6	7	13	0	2	2	0	4	2	2	1	0	2	3	395
396	Trinity-Gask,	386	381	1	2	0	3	2	1	3	0	0	0	1	1	1	0	0	0	0	0	396
397	Tulliallan (now 458*b* *infra*).																					397
398	Weem,	437	406	2	1	0	3	1	2	3	0	0	0	0	0	0	0	0	0	0	0	398
	14. FIFE.																					
399	Abbotshall (merged in 442).																					399
400	ABDIE,	754	664	1	0	0	1	0	1	0	1	0	0	1	1	1	0	0	0	0	0	400
401	Aberdour,	1955	1997	6	10	3	19	13	6	19	0	3	2	3	8	5	3	0	0	1	1	401
* 402	ANSTRUTHER-EASTER,	1142	1190	0	2	3	5	2	3	5	0	1	0	1	2	0	2	0	0	0	0	402
403	ANSTRUTHER-WESTER,	593	558	2	3	2	7	3	4	6	1	0	1	1	2	1	1	0	0	0	0	403
404	Arngask (now 328*c* *supra*).																					404
405	AUCHTERDERRAN,	6194	8626	28	35	23	86	43	43	83	3	12	14	9	35	20	15	2	2	13	17	405
406	AUCHTERMUCHTY,	2002	1884	3	1	4	8	2	6	7	1	0	6	1	7	1	6	0	0	1	1	406
407	Auchtertool,	721	742	4	4	3	11	6	5	11	0	2	2	2	6	4	2	0	2	0	2	407
408	BALLINGRY,	2231	4156	16	12	8	36	21	15	33	3	8	7	3	18	12	6	0	1	3	4	408
409	Balmerino,	688	576	1	5	0	6	3	3	6	0	1	3	1	5	0	5	0	0	0	0	409

410	BEATH,	8298	15812	63	57	67	187	98	89	183	4	15	19	14	48	29	19	10	2	26	38	410
411	BURNTISLAND,	6174	5599	17	10	6	33	20	13	30	3	9	6	6	21	11	10	1	0	5	6	411
412	Cameron,	886	738	1	4	2	7	2	5	7	0	2	0	0	2	1	1	0	0	0	0	412
413	Carnbee,	952	910	2	3	2	7	4	3	7	0	1	0	1	2	2	0	0	0	1	1	413
414	Carnock,	987	1349	6	5	8	19	10	9	19	0	3	3	2	8	5	3	0	0	1	1	414
415	Ceres,	1677	1545	2	6	0	8	4	4	7	1	2	1	2	5	4	1	0	0	1	1	415
416	COLLESSIE,	2093	2161	5	4	3	12	8	4	11	1	2	2	4	8	4	4	0	0	2	2	416
* 417	CRAIL,	1647	1534	3	4	0	7	0	7	7	0	1	2	5	8	4	4	0	0	2	2	417
418*a*	Creich,	325	297	0	2	0	2	2	0	1	1	0	0	0	0	0	0	0	0	0	0	418*a*
418*b*	CULROSS,	1096	1120	2	4	5	11	4	7	9	2	4	1	1	6	4	2	0	0	0	0	418*b*
419	Cults,	680	628	3	1	2	6	4	2	6	0	1	1	0	2	2	0	1	0	0	1	419
420	CUPAR,	6990	6768	12	14	9	35	21	14	33	2	11	8	10	29	13	16	2	1	4	7	420
421	Dairsie,	606	464	0	0	1	1	1	0	1	0	2	0	2	4	2	2	0	0	0	0	421
422	Dalgetty,	1341	1133	5	2	4	11	4	7	11	0	1	2	0	3	0	3	0	0	3	3	422
* 423	Dunbog,	346	323	1	0	1	2	0	2	2	0	1	1	0	2	0	2	0	0	0	0	423
424	DUNFERMLINE,	28667	31697	79	66	65	210	111	99	200	10	49	44	34	127	60	67	15	2	34	51	424
* 425	Dunino,	383	359	0	2	0	2	1	1	2	0	0	0	2	2	1	1	0	0	0	0	425
† 426	DYSART—Kirkcaldy portion,	9839	11733	30	31	31	92	45	47	89	3	22	17	16	55	18	37	7	2	15	24	426
	Do. Dysart portion,	3533	3976	14	6	3	23	9	14	22	1	8	2	7	17	10	7	2	1	4	7	
427	ELIE,	1172	1142	2	2	3	7	2	5	7	0	2	1	1	4	0	4	1	1	0	2	427
428	FALKLAND,	2470	2231	3	3	2	8	3	5	8	0	1	2	5	8	2	6	1	0	3	4	428
429	FERRY-PORT-ON-CRAIG,	3008	3445	8	7	1	16	7	9	16	0	9	6	5	20	13	7	0	2	3	5	429
† 430	Flisk,	192	195	0	1	0	1	1	0	1	0	0	1	0	1	1	0	0	0	0	0	430
431	FORGAN,	3763	4720	5	5	8	18	11	7	17	1	6	4	6	16	9	7	0	0	6	6	431
432	INVERKEITHING,	2943	3468	11	9	12	32	16	16	30	2	5	5	2	12	5	7	5	0	0	5	432
433	Kemback,	794	412	1	0	0	1	0	1	1	0	0	0	2	2	2	0	0	1	0	1	433
434	Kennoway,	1458	1505	3	5	3	11	5	6	11	0	7	3	4	14	6	8	1	0	1	2	434
435	Kettle,	1939	1759	0	3	8	11	7	4	11	0	0	1	4	5	2	3	1	1	2	4	435
436	Kilconquhar,	1642	1517	2	2	2	6	3	3	5	1	4	2	3	9	6	3	1	0	2	3	436
437	Kilmany,	588	502	3	0	1	4	3	1	3	1	0	0	1	1	0	1	0	0	0	0	437
† 438	KILRENNY,	2889	2784	4	5	9	18	10	8	18	0	8	1	1	10	4	6	0	0	1	1	438
439	KINGHORN,	2790	2311	4	7	4	15	8	7	11	4	11	3	4	18	11	7	0	0	2	2	439
440	Kinglassie,	1436	1478	2	1	6	9	3	6	9	0	2	0	2	4	2	2	1	0	2	3	440
441	Kingsbarns,	731	652	2	1	1	4	4	0	4	0	1	1	0	2	1	1	0	0	1	1	441
* 442	KIRKCALDY, ETC.	17316	22340	66	55	57	178	88	90	169	9	30	30	26	86	42	44	11	4	36	51	442
	Do. Landward	659	651	0	3	1	4	3	1	4	0	0	0	0	0	0	0	0	0	0	0	
443	Largo,	2324	2046	4	3	6	13	7	6	13	0	2	2	4	8	2	6	0	2	1	3	443
444	LESLIE,	3886	3960	5	6	4	15	9	6	14	1	5	5	4	14	6	8	2	0	7	9	444
445	Leuchars,	2370	2499	9	3	2	14	5	9	13	1	4	2	1	7	3	4	0	0	2	2	445
446	Logie,	360	285	0	0	0	0	0	0	0	0	0	0	0	0	0	0	0	0	0	0	446
† 447	MARKINCH—(1) MARKINCH,	3297	3580	10	13	11	34	18	16	34	0	4	6	5	15	6	9	0	0	4	4	447
	(2) Windygates,	1551	1815	4	5	3	12	8	4	12	0	2	4	2	8	3	5	1	0	2	3	
448	Monimail,	769	720	1	0	3	4	3	1	4	0	1	1	0	2	2	0	1	0	0	1	448
449	Moonzie,	128	138	0	0	0	0	0	0	0	0	0	0	0	0	0	0	0	0	0	0	449
450	NEWBURGH,	1852	1780	6	5	1	12	7	5	11	1	3	4	1	8	5	3	2	0	0	2	450
451	Newburn,	322	296	1	0	0	1	0	1	1	0	0	0	0	0	0	0	0	0	0	0	451
452	PITTENWEEM,	1991	1911	2	6	2	10	7	3	9	1	3	2	3	8	3	5	0	1	0	1	452

No. of Dist.	REGISTRATION DISTRICTS.	POPULATION. Census 1891	POPULATION. Census 1901	BIRTHS. Apr.	BIRTHS. May	BIRTHS. Jun.	BIRTHS. Total	BIRTHS. Males	BIRTHS. Fem.	BIRTHS. Legit.	BIRTHS. Illegit.	DEATHS. Apr.	DEATHS. May	DEATHS. Jun.	DEATHS. Total	DEATHS. Mal	DEATHS. Fem	MARRIAGES. Apr.	MARRIAGES. May	MARRIAGES. Jun.	MARRIAGES. Tot.	No. of Dist.
	FIFE—*continued.*																					
453	ST ANDREWS & ST LEONARDS,	8755	9410	14	16	16	46	18	28	43	3	14	19	6	39	22	17	0	0	9	9	453
454	St Monance (or Abercrombie), -	1998	2007	1	4	6	11	6	5	11	0	1	4	1	6	2	4	2	0	4	6	454
455	Saline, - - - -	760	1012	5	3	3	11	5	6	11	0	4	4	2	10	4	6	0	0	1	1	455
456	SCOONIE, - - - -	4693	6342	16	26	15	57	27	30	55	2	7	13	6	26	8	18	3	1	8	12	456
457*a*	Strathmiglo, - - -	1772	1618	3	4	4	11	6	5	10	1	1	1	0	2	1	1	0	2	0	2	457*a*
* 457*b*	Thornton, - - - -	1204	1741	4	1	5	10	9	1	10	0	9	3	5	17	11	6	0	0	2	2	457*b*
458*a*	Torryburn, - - -	1032	1130	5	3	2	10	8	2	10	0	1	2	1	4	1	3	1	0	0	1	458*a*
458*b*	Tulliallan, - - - -	2177	1862	5	4	2	11	4	7	11	0	2	4	4	10	8	2	0	1	2	3	458*b*
459	WEMYSS—(1) WEMYSS, - -	3024	4587	14	8	15	37	16	21	36	1	4	5	5	14	8	6	0	0	1	1	459
	(2) BUCKHAVEN, -	7510	10444	30	33	42	105	60	45	102	3	11	12	12	35	18	17	7	0	6	13	
	15. KINROSS.																					
460	CLEISH, - - - -	539	631	1	1	1	3	2	1	3	0	1	1	1	3	1	2	0	0	1	1	460
461	Fossoway and Tulliebole, - -	1053	1046	3	1	2	6	3	3	6	0	3	3	1	7	3	4	0	0	1	1	461
462	KINROSS, - - - -	2385	2655	5	2	9	16	5	11	14	2	0	4	2	6	2	4	1	1	4	6	462
463	Orwell, - - - -	1852	1822	10	0	1	11	8	3	11	0	1	3	1	5	3	2	0	0	4	4	463
464	Portmoak, - - - -	844	827	2	2	2	6	5	1	5	1	2	2	2	6	2	4	1	0	2	3	464
	16. CLACKMANNAN.																					
465*a*	ALLOA, - - - -	15862	16858	51	38	31	120	55	65	116	4	16	22	17	55	23	32	3	1	16	20	465*a*
465*b*	ALVA, - - - -	6366	5641	16	15	14	45	23	22	43	2	7	6	8	21	9	12	4	0	5	9	465*b*
466	Clackmannan, - - -	2996	2501	5	3	4	12	7	5	12	0	1	5	3	9	4	5	0	0	1	1	466
467	DOLLAR, - - - -	2221	2042	3	6	5	14	9	5	13	1	0	1	3	4	2	2	2	0	1	3	467
468	TILLICOULTRY, - - -	5695	4987	12	11	14	37	14	23	36	1	7	6	6	19	12	7	1	0	6	7	468
	V. WEST-MIDLAND DIVISION.																					
	17. STIRLING.																					
469	Airth, - - - -	1325	1360	3	5	5	13	6	7	13	0	1	5	0	6	2	4	0	0	2	2	469
470	ALVA (now 465*b* *supra*).																					470
471	Baldernock, - - -	553	582	1	1	1	3	0	3	3	0	0	1	1	2	1	1	0	0	0	0	471
472	Balfron, - - - -	1203	1092	4	1	4	9	5	4	9	0	1	0	1	2	0	2	2	0	3	5	472
473	Bothkennar (now 4£1*b* (1) *infra*).																					473
474	Buchanan, - - - -	658	487	1	2	1	4	3	1	3	1	1	0	0	1	1	0	0	0	0	0	474
475	CAMPSIE, - - - -	5338	5424	10	14	9	33	19	14	32	1	6	9	8	23	12	11	2	1	5	8	475
476	DENNY—(1) DENNY, - -	4813	6121	18	15	14	47	23	24	46	1	6	6	3	15	9	6	4	0	11	15	476
	(2) Haggs, - -	1560	2147	3	8	7	18	8	10	18	0	4	2	1	7	3	4	0	0	2	2	
477	Drymen, - - - -	1512	1390	3	3	0	6	5	1	5	1	1	2	3	6	4	2	1	0	1	2	477
478	DUNIPACE, - - -	1716	2050	5	7	13	25	11	14	21	4	2	2	1	5	2	3	0	0	2	2	478
479	FALKIRK, - - -	26105	36628	110	123	114	347	186	161	334	13	66	81	65	212	118	94	7	4	40	51	479
480	Fintry, - - - -	357	314	0	1	0	1	0	1	1	0	0	1	1	2	1	1	0	0	0	0	480

481*a*	Gargunnock,	674	633	0	0	2	2	1	1	2	0	0	0	0	0	0	0	0	0	0	0		481*a*
481*b*	GRANGEMOUTH—(1) Bothkennar,	2012	1964	8	7	8	23	13	10	23	0	5	2	3	10	5	5	0	0	6	6		481*b*
	(2) GRANGEMOUTH,	6625	8486	30	28	22	80	39	41	78	2	8	8	11	27	17	10	1	1	7	9		
	(3) Polmont,	4582	7013	24	15	20	59	20	39	56	3	7	11	6	24	17	7	3	3	8	14		
482	Killearn,	1182	929	3	2	1	6	4	2	6	0	1	0	0	1	1	0	0	0	1	1		482
483	KILSYTH,	7424	9840	40	28	37	105	57	48	101	4	24	33	22	79	41	38	8	0	13	21		483
484	Kippen,	1486	1456	1	3	1	5	2	3	5	0	5	0	3	8	5	3	0	0	2	2		484
485*a*	LARBERT,	8340	11684	29	31	28	88	46	42	85	3	19	23	24	66	36	30	3	0	17	20		485*a*
485*b*	LOGIE,	4252	4432	8	10	3	21	10	11	21	0	9	8	5	22	12	10	3	0	3	6		485*b*
486	Muiravonside,	3671	5332	18	26	18	62	22	40	57	5	2	4	5	11	4	7	3	0	3	6		486
487	Polmont (now 481*b* (3) *supra*).																						487
* 488	ST NINIANS—(1) ST NINIANS,	5110	5005	16	11	14	41	21	20	40	1	6	5	1	12	10	2	3	0	8	11		488
	(2) BANNOCKBURN,	3620	5400	18	17	15	50	33	17	50	0	11	11	12	34	16	18	1	0	6	7		
489	Slamannan,	7221	5285	14	17	20	51	18	33	49	2	6	3	4	13	7	6	4	1	6	11		489
*490	STIRLING,	15011	10356	35	39	29	103	53	50	96	7	38	33	33	104	50	54	11	6	28	45		490
491	Strathblane,	1671	880	1	4	4	9	4	5	8	1	1	0	0	1	0	1	1	0	1	2		491
	18. DUMBARTON.																						
492	Arrochar,	1457	605	1	1	0	2	1	1	2	0	0	0	0	0	0	0	0	0	0	0		492
493	BONHILL,	14379	14581	47	30	31	108	53	55	104	4	14	22	8	44	25	19	9	1	10	20		493
† 494	CARDROSS—(1) CARDROSS,	1301	1384	3	4	1	8	4	4	8	0	3	1	4	8	3	5	0	0	0	0		494
	(2) RENTON,	5459	5227	18	16	7	41	22	19	41	0	4	9	6	19	6	13	2	1	2	5		
495	Cumbernauld,	4283	4905	25	19	12	56	30	26	53	3	11	2	3	16	8	8	2	0	6	8		495
*496	DUMBARTON,	17855	19943	57	73	52	182	95	87	176	6	34	38	32	104	60	44	5	1	19	25		496
497	Kilmaronock,	900	874	0	1	3	4	0	4	4	0	0	0	1	1	0	1	0	0	0	0		497
498	KIRKINTILLOCH,	12427	14401	69	30	41	140	79	61	136	4	30	28	23	81	41	40	6	2	13	21		498
499	Luss,	633	572	2	0	1	3	1	2	3	0	1	3	0	4	3	1	0	0	0	0		499
500	NEW or EAST KILPATRICK,	8309	10815	31	27	29	87	44	43	86	1	17	14	9	40	19	21	3	1	7	11		500
501	OLD or WEST KILPATRICK,	17775	27448	98	83	81	262	121	141	250	12	32	32	32	96	50	46	10	5	24	39		501
502	ROSENEATH—(1) ROSENEATH,	900	778	0	1	1	2	0	2	2	0	1	2	0	3	3	0	0	0	2	2		502
	(2) KILCREGGAN AND COVE,	1164	1145	2	0	0	2	0	2	2	0	3	0	0	3	2	1	1	0	1	2		
503	Row,	11172	11187	13	15	28	56	27	29	52	4	14	10	16	40	16	24	9	0	16	25		503
	19. ARGYLL. *Mainland.*																						
*504	Ardchattan,	709	841	2	0	1	3	1	2	3	0	6	1	1	8	7	1	0	0	0	0		504
*505	Ardnamurchan—(1) Aharacle,	1318	1386	1	1	3	5	4	1	5	0	1	1	1	3	2	1	0	0	2	2		505
	[(2) Arisaig,–Now 91*b* *supra*].																						
	(3) Sunart (or Strontian),	614	519	0	1	1	2	2	0	2	0	0	0	1	1	1	0	0	0	0	0		
	(4) Western Ardnamurchan,	775	648	0	4	1	5	1	4	3	2	2	1	1	4	3	1	0	0	0	0		
* 506	Ballachulish and Corran of Ardgour,	757	687	1	1	3	5	4	1	4	1	0	2	0	2	1	1	0	0	0	0		506
507	CAMPBELTOWN,	10260	10236	24	35	25	84	51	33	75	9	17	14	17	48	21	27	1	0	16	17		507
508	Craignish,	389	327	1	2	0	3	2	1	3	0	0	0	0	0	0	0	0	0	1	1		508
* 509	Cumlodden and Minard,	912	875	0	3	1	4	2	2	4	0	3	1	1	5	3	2	0	0	0	0		509
510	DUNOON and KILMUN—(1) DUNOON,	7287	8924	13	13	16	42	18	24	41	1	9	16	12	37	20	17	2	2	6	10		510
	(2) Kilmun,	1396	1544	2	5	0	7	4	3	7	0	4	1	0	5	3	2	0	0	1	1		

No. of Dist.	REGISTRATION DISTRICTS.	POPULATION. Census 1891	POPULATION. Census 1901	BIRTHS. Apr.	BIRTHS. May	BIRTHS. Jun.	BIRTHS. Total	BIRTHS. Males	BIRTHS. Fem.	BIRTHS. Legit	BIRTHS. Illegit	DEATHS. Apr.	DEATHS. May	DEATHS. Jun.	DEATHS. Total	DEATHS. Mal	DEATHS. Fem	MARRIAGES. Apr.	MARRIAGES. May	MARRIAGES. Jun.	MARRIAGES. Tot.	No. of Dist.
	ARGYLL—*continued.*																					
†511	Glassary,	1032	939	0	4	1	5	1	4	5	0	1	2	1	4	1	3	0	0	1	1	511
†512	Glenorchy and Inishail,	1252	827	2	0	0	2	1	1	2	0	1	0	1	2	2	0	0	0	0	0	512
*513	INVERARAY,	1261	1118	5	0	2	7	3	4	7	0	2	2	1	5	1	4	0	0	0	0	513
514	Inverchaolain,	359	334	0	1	0	1	0	1	1	0	0	2	0	2	2	0	0	0	1	1	514
*515	Kilbrandon and Kilchattan,	1677	1631	4	2	2	8	2	6	8	0	5	2	3	10	3	7	0	0	0	0	515
†516	Kilcalmonell,	502	495	1	0	1	2	2	0	2	0	1	0	0	1	0	1	0	0	0	0	516
*517	Kilchrenan, etc.—(1) Kilchrenan,	406	416	0	0	0	0	0	0	0	0	0	1	0	1	0	1	1	0	1	2	517
	(2) Dalavich,	158	138	0	1	0	1	0	1	1	0	0	0	0	0	0	0	0	0	0	0	
518	Kilfinan,	2074	1915	2	4	5	11	5	6	11	0	3	5	1	9	1	8	0	0	1	1	518
519	Killean and Kilchenzie,	1293	1078	0	1	3	4	4	0	3	1	1	1	1	3	2	1	0	0	0	0	519
*520	KILMALLIE,	3448	3580	7	8	8	23	14	9	22	1	7	3	5	15	7	8	0	1	0	1	520
521	Kilmartin,	695	663	0	2	1	3	2	1	3	0	1	1	0	2	0	2	0	0	0	0	521
522	Kilmodan,	351	387	0	0	3	3	1	2	2	1	0	0	0	0	0	0	1	0	0	1	522
523	KILMORE AND KILBRIDE,	5729	6301	17	12	15	44	24	20	40	4	8	10	5	23	7	16	5	1	12	18	523
524	Kilninver, etc.—(1) Kilninver,	200	172	1	0	0	1	1	0	1	0	0	0	0	0	0	0	0	0	0	0	524
	(2) Kilmelford,	207	185	0	1	0	1	1	0	1	0	0	0	0	0	0	0	0	0	0	0	
*525	Lismore, etc.—(1) Lismore,	681	581	1	1	0	2	1	1	1	1	0	0	0	0	0	0	0	0	0	0	525
	(2) Appin,	669	940	2	1	1	4	1	3	4	0	1	1	0	2	1	1	0	0	0	0	
	(3) Glencoe and Ballachulish,	1480	1718	4	2	0	6	2	4	5	1	4	1	3	8	3	5	0	0	0	0	
	(4) Duror,	412	545	0	0	1	1	1	0	1	0	0	0	0	0	0	0	0	0	0	0	
*526	LOCHGILPHEAD,	3458	3560	7	5	5	17	8	9	16	1	5	5	9	19	12	7	1	1	2	4	526
527	Lochgoilhead, etc.—(1) Lochgoilhead,	520	430	2	2	2	6	3	3	6	0	0	0	1	1	1	0	0	0	0	0	527
	(2) Kilmorich,	267	241	1	0	0	1	0	1	1	0	0	1	2	3	1	2	0	0	1	1	
528	Morvern,	820	730	2	1	0	3	3	0	3	0	1	0	1	2	1	1	0	1	0	1	528
*529	Muckairn,	1506	1492	4	5	0	9	4	5	9	0	1	2	1	4	0	4	0	0	0	0	529
530	North Knapdale,	867	768	1	2	1	4	1	3	4	0	0	2	2	4	3	1	0	0	0	0	530
†531	Saddell, etc.—(1) Saddell,	757	764	5	1	2	8	4	4	8	0	1	0	0	1	1	0	0	0	1	1	531
	(2) Skipness,	395	321	0	0	0	0	0	0	0	0	1	1	0	2	1	1	0	0	0	0	
532	Southend,	844	732	1	3	0	4	4	0	4	0	2	1	2	5	2	3	0	0	1	1	532
†533	South Knapdale—(1) South Knapdale,	463	390	0	1	1	2	1	1	2	0	0	1	0	1	1	0	0	0	0	0	533
	(2) Kilberry,	388	343	1	0	1	2	0	2	2	0	0	0	0	0	0	0	0	0	0	0	
534	Stralachlan, etc.—(1) Stralachlan,	270	238	1	1	0	2	1	1	2	0	0	2	0	2	2	0	0	0	0	0	534
	(2) Strachur,	478	496	1	0	1	2	0	2	2	0	1	0	0	1	1	0	0	0	0	0	
*535	Tarbert,	2208	2128	5	5	2	12	3	9	12	0	0	3	4	7	2	5	0	0	2	2	535
	Insular.																					
*536	Bowmore (or Kilarrow),	1855	1813	3	6	8	17	12	5	14	3	3	10	0	13	8	5	0	0	0	0	536
537	Gigha,	401	374	0	0	0	0	0	0	0	0	0	0	1	1	0	1	0	0	0	0	537
538	Iona (merged in 542).																					538

† 539	Jura, etc.—(1) Jura,	621	562	0	2	3	5	0	5	5	0	2	0	1	3	2	1	0	0	2	2	539
	(2) Colonsay,	381	313	0	1	0	1	1	0	1	0	0	1	0	1	1	0	0	0	0	0	
† 540	Kilchoman,	1828	1632	1	3	2	6	3	3	5	1	3	4	2	9	3	6	0	0	2	2	540
541	Kildalton and Oa,	2027	1872	2	3	4	9	7	2	9	0	1	5	2	8	4	4	0	0	1	1	541
542	Kilfinichen and Kilvickeon,	1745	1529	1	3	2	6	2	4	6	0	2	2	3	7	3	4	0	0	1	1	542
* 543	Kilmeny,	805	822	1	3	1	5	2	3	4	1	1	2	0	3	1	2	0	0	0	0	543
† 544	Kilninian and Kilmore—(1) Ulva,	222	242	0	0	0	0	0	0	0	0	0	0	0	0	0	0	0	0	0	0	544
	(2) Kilninian and Kilmore,	695	624	1	3	1	5	3	2	3	2	0	2	0	2	1	1	0	0	0	0	
* 545	Kinlochspelvie,	270	259	0	2	0	2	2	0	2	0	0	1	0	1	1	0	0	0	0	0	545
546	Oa (merged in 541).																					546
* 547	Portnahaven,	869	728	2	3	2	7	2	5	5	2	1	2	1	4	3	1	0	0	1	1	547
* 548	Salen,	521	441	2	0	1	3	1	2	3	0	0	0	0	0	0	0	0	0	0	0	548
* 549	TOBERMORY,	1265	1301	3	4	2	9	5	4	8	1	2	4	0	6	3	3	1	0	1	2	549
* 550	Torosay,	358	316	0	1	1	2	1	1	2	0	0	0	0	0	0	0	0	0	0	0	550
551	Tyree, etc.—(1) Tyree,	2452	2195	2	6	5	13	9	4	12	1	8	6	2	16	9	7	0	0	0	0	551
	(2) Coll,	522	432	0	0	1	1	0	1	1	0	0	0	0	0	0	0	0	0	0	0	
	20. BUTE.																					
552	CUMBRAE,	1801	1769	1	2	0	3	2	1	3	0	9	2	0	11	9	2	0	1	1	2	552
† 553	Kilbride—(1) Brodick,	912	1048	1	1	3	5	3	2	5	0	2	2	2	6	2	4	0	0	1	1	553
	(2) Kilbride,	1276	1335	2	1	1	4	0	4	4	0	1	1	1	3	1	2	0	0	2	2	
† 554	Kilmory—(1) Kilmory,	1045	978	1	1	1	3	2	1	3	0	3	3	2	8	5	3	1	0	0	1	554
	(2) Shiskine,	925	831	0	2	0	2	2	0	2	0	1	1	1	3	0	3	0	0	0	0	
555	Kingarth,	1062	1056	2	3	1	6	4	2	5	1	1	0	2	3	2	1	1	0	2	3	555
* 556	Lochranza,	692	615	2	2	1	5	4	1	5	0	2	1	1	4	2	2	1	0	1	2	556
557	North Bute,	1583	1747	0	0	1	1	1	0	1	0	4	1	2	7	3	4	2	0	0	2	557
558	ROTHESAY,	9108	9378	22	24	12	58	25	33	57	1	24	25	6	55	26	29	1	3	10	14	558
	VI. SOUTH-WESTERN DIVISION.																					
	21. RENFREW.																					
* 559a	ABBEY (merged in 572(2) & 573 *infra*)																					559a
* 559b	BRIDGE OF WEIR,	1760	2316	2	8	5	15	11	4	13	2	2	1	2	5	0	5	1	1	0	2	559b
560	CATHCART—Glasgow portion,	11957	20983	36	49	49	134	71	63	134	0	43	35	36	114	58	56	12	2	19	33	560
	Do. LANDWARD,	4552	7375	22	14	11	47	27	20	46	1	16	10	9	35	18	17	1	0	5	6	
561	Eaglesham,	1207	1075	2	2	3	7	4	3	7	0	3	6	1	10	6	4	0	0	2	2	561
562	EASTWOOD—Glasgow portion,	2298	3534	2	4	5	11	7	4	11	0	1	5	9	15	7	8	3	0	4	7	562
	Do. LANDWARD,	13744	15366	45	52	37	134	75	59	132	2	29	27	22	78	36	42	9	2	11	22	
563	Erskine,	1691	1519	2	3	0	5	5	0	5	0	0	2	3	5	3	2	1	0	0	1	563
564	GREENOCK—(1) East,	32883	34555	115	101	103	319	180	139	307	12	74	44	52	170	82	88	16	4	38	58	564
	Do. Landward,	54	44	0	0	0	0	0	0	0	0	0	0	0	0	0	0	0	0	0	0	
	(2) West,	30540	33587	77	75	87	239	118	121	232	7	82	61	61	204	109	95	24	16	63	103	
	Do. Landward,	35	31	0	0	0	0	0	0	0	0	0	0	1	1	1	0	0	0	0	0	
† 565	Houstoun and Killellan,	1389	1402	2	3	1	6	4	2	5	1	1	1	1	3	1	2	1	0	3	4	565
566	Inchinnan,	567	573	1	3	1	5	5	0	5	0	2	0	1	3	1	2	0	0	1	1	566

No. of Dist.	REGISTRATION DISTRICTS.	POPULATION. Census 1891	POPULATION. Census 1901	BIRTHS. Apr.	BIRTHS. May	BIRTHS. Jun.	BIRTHS. Total	BIRTHS. Males	BIRTHS. Fem.	BIRTHS. Legit.	BIRTHS. Illegit.	DEATHS. Apr.	DEATHS. May	DEATHS. Jun.	DEATHS. Total	DEATHS. Mal	DEATHS. Fem	MARRIAGES. Apr.	MARRIAGES. May	MARRIAGES. Jun.	MARRIAGES. Tot.	No. of Dist.
	RENFREW—*continued.*																					
567	INVERKIP—(1) Inverkip,	1253	1151	2	2	2	6	6	0	6	0	3	3	0	6	1	5	1	0	0	1	567
	(2) GOUROCK,	5288	6112	15	10	12	37	18	19	31	6	23	28	23	74	42	32	0	0	3	3	
† 568	KILBARCHAN—(1) KILBARCHAN,	3262	3450	8	9	10	27	18	9	26	1	3	4	1	8	3	5	1	1	5	7	568
	(2) Linwood,	2646	2099	6	3	6	15	12	3	15	0	3	2	2	7	2	5	1	0	1	2	
569	KILMALCOLM,	3649	4869	6	6	6	18	7	11	18	0	7	4	6	17	8	9	1	0	3	4	569
570	LOCHWINNOCH,	3477	4402	8	9	9	26	9	17	26	0	4	4	5	13	7	6	1	0	3	4	570
571	Mearns—(1) Busby,	1421	1297	3	4	2	9	5	4	9	0	2	2	0	4	1	3	1	0	0	1	571
	(2) Newton Mearns,	2005	2112	4	4	2	10	8	2	9	1	3	2	3	8	5	3	1	1	0	2	
* 572	NEILSTON—(1) NEILSTON,	4015	4459	11	16	12	39	27	12	38	1	5	11	15	31	13	18	2	0	2	4	572
	(2) BARRHEAD & LEVERN,	9976	12051	27	35	40	102	55	47	101	1	12	14	16	42	22	20	4	3	9	16	
† 573	PAISLEY—(1) PAISLEY,	66425	79363	212	238	207	657	355	302	637	20	138	145	147	430	219	211	56	15	71	142	573
	Do. Landward,	2870	4129	3	17	13	33	13	20	33	0	17	6	9	32	13	19	2	0	2	4	
	(2) JOHNSTONE & ELDERSLIE,	12088	13613	40	47	40	127	60	67	125	2	25	13	17	55	27	28	11	1	18	30	
574	PORT-GLASGOW,	14708	16888	52	58	44	154	68	86	150	4	19	34	21	74	32	42	16	3	29	48	574
575	RENFREW,	9307	15142	49	59	52	160	89	71	151	9	23	27	18	68	28	40	6	1	21	28	575
	22. AYR.																					
* 576	ARDROSSAN—(1) OLD ARDROSSAN,	4549	5834	18	18	19	55	30	25	55	0	9	11	5	25	8	17	4	3	14	21	576
	(2) NEW ARDROSSAN,	5362	6054	10	14	17	41	17	24	40	1	9	14	7	30	14	16	1	1	5	7	
577	AUCHINLECK—(1) AUCHINLECK,	2179	2828	11	15	13	39	13	26	37	2	7	4	8	19	12	7	0	0	4	4	577
	(2) Lugar,	3924	3777	13	22	11	46	20	26	44	2	2	8	6	16	10	6	0	1	10	11	
578	AYR—(1) AYR,	26318	30318	93	68	68	229	120	109	208	21	57	52	54	163	89	74	14	5	41	60	578
	(2) St Quivox,	1138	1219	3	8	7	18	8	10	15	3	2	0	0	2	1	1	1	0	0	1	
579	Ballantrae,	1268	1124	4	3	3	10	7	3	8	2	2	2	0	4	1	3	0	0	3	3	579
580	Barr,	549	581	0	1	0	1	0	1	1	0	0	0	0	0	0	0	1	0	0	1	580
581	BEITH,	7126	7523	21	24	18	63	32	31	63	0	12	12	4	28	14	14	1	1	8	10	581
582	Colmonell—(1) Colmonell,	988	993	2	0	0	2	1	1	2	0	2	0	0	2	1	1	0	0	0	0	582
	(2) Barrhill,	912	961	1	3	1	5	1	4	5	0	0	1	2	3	1	2	0	0	3	3	
583	Coylton—(1) Coylton,	2097	1875	6	8	6	20	7	13	19	1	0	3	3	6	4	2	0	0	2	2	583
	(2) Rankinston,	570	667	1	3	1	5	1	4	5	0	0	1	0	1	1	0	0	0	2	2	
584*a*	Craigie,	552	509	1	0	1	2	1	1	2	0	0	0	1	1	0	1	0	0	1	1	584*a*
* 584*b*	Crosshill,	1178	1108	2	3	1	6	2	4	6	0	1	2	0	3	1	2	0	0	1	1	584*b*
585	Dailly,	1830	1673	3	5	9	17	12	5	17	0	4	2	0	6	4	2	2	1	1	4	585
† 586	Dalmellington—(1) Dalmellington,	2568	2585	5	8	9	22	7	15	22	0	4	5	2	11	2	9	0	1	3	4	586
	(2) Waterside,	2320	2533	8	7	10	25	10	15	24	1	3	7	1	11	4	7	1	2	2	5	
587	DALRY,	8164	8212	34	23	28	85	36	49	83	2	12	16	10	38	21	17	6	2	5	13	587
† 588	Dalrymple,	1018	931	3	0	0	3	1	2	3	0	1	1	0	2	2	0	0	0	1	1	588
589	Dreghorn,	4057	4332	20	10	14	44	16	28	44	0	5	4	3	12	6	6	1	2	6	9	589
† 590	DUNDONALD—(1) Dundonald,	1166	1260	2	5	3	10	5	5	10	0	1	2	3	6	1	5	1	0	2	3	590
	(2) TROON,	3849	5181	19	15	10	44	25	19	41	3	9	2	6	17	7	10	5	1	0	6	

591	Dunlop,	1410	1542	3	3	4	10	4	6	10	0	0	1	0	1	0	1	0	0	1	1	591
592	Fenwick,	1007	1063	2	4	0	6	3	3	6	0	0	1	1	2	1	1	0	0	2	2	592
593	GALSTON,	6408	6979	24	24	19	67	28	39	64	3	4	10	4	18	8	10	4	1	5	10	593
594	GIRVAN,	4905	4872	9	13	7	29	13	16	25	4	8	3	3	14	6	8	2	0	2	4	594
* 595	IRVINE,	10671	11267	40	42	33	115	60	55	108	7	38	39	36	113	56	57	9	2	7	18	595
596	KILBIRNIE,	5468	7207	25	16	20	61	31	30	59	2	6	7	10	23	7	16	4	6	9	19	596
597	KILMARNOCK,	26140	31150	85	71	85	241	131	110	227	14	56	51	46	153	79	74	15	6	56	77	597
	Do. Landward,	1828	1992	4	4	2	10	4	6	10	0	2	1	0	3	2	1	0	0	0	0	
598	Kilmaurs,	4453	4549	16	14	15	45	26	19	43	2	5	2	3	10	5	5	2	0	9	11	598
599	KILWINNING,	7007	8125	27	21	18	66	30	36	62	4	16	12	13	41	29	12	6	3	14	23	599
† 600	Kirkmichael,	885	839	0	4	1	5	3	2	3	2	0	1	3	4	3	1	1	0	0	1	600
† 601	Kirkoswald,	1477	1452	3	4	3	10	6	4	10	0	1	4	0	5	4	1	0	0	1	1	601
602	LARGS—(1) LARGS,	4241	4405	4	3	3	10	6	4	9	1	10	5	10	25	14	11	1	2	4	7	602
	(2) Skelmorlie,	1079	1096	2	0	3	5	4	1	5	0	0	1	3	4	3	1	0	0	0	0	
603	LOUDOUN,	6379	8205	20	21	15	56	27	29	55	1	8	10	8	26	11	15	4	0	12	16	603
604	Mauchline,	2359	2572	9	7	12	28	16	12	26	2	2	5	3	10	4	6	0	0	4	4	604
† 605	MAYBOLE,	7536	7852	26	31	26	83	46	37	77	6	13	18	6	37	17	20	4	2	4	10	605
606	MONKTON AND PRESTWICK,	2608	3854	10	9	7	26	13	13	22	4	12	9	5	26	10	16	2	0	1	3	606
607	MUIRKIRK,	5165	5670	21	19	25	65	34	31	63	2	4	6	4	14	7	7	5	0	10	15	607
608	New Cumnock,	4419	5367	22	8	19	49	24	25	46	3	5	3	7	15	8	7	5	0	13	18	608
609	Ochiltree,	1910	1932	7	7	7	21	8	13	20	1	0	1	2	3	1	2	1	0	4	5	609
610*a*	OLD CUMNOCK,	4811	5144	15	19	13	47	29	18	46	1	14	3	10	27	12	15	3	1	12	16	610*a*
* 610*b*	Patna,	908	906	1	3	0	4	3	1	4	0	0	1	1	2	1	1	1	0	3	4	610*b*
611	RICCARTON—(1) RICCARTON,																					611
	Kilmarnock portion,	2307	3015	6	11	12	29	17	12	26	3	2	0	6	8	4	4	1	0	2	3	
	Landward,	1158	1013	8	3	5	16	8	8	15	1	2	1	1	4	2	2	2	0	0	2	
	(2) HURLFORD,	3852	4052	16	12	10	38	25	13	38	0	5	3	4	12	6	6	0	0	3	3	
612	St Quivox (now 578 (2) *supra*).																					612
613	SORN—(1) Sorn,	1461	1267	4	2	2	8	5	3	8	0	4	2	0	6	2	4	1	0	1	2	613
	(2) CATRINE,	2458	2340	7	9	2	18	8	10	17	1	4	5	2	11	5	6	0	0	3	3	
614	Stair,	1289	1175	3	7	4	14	5	9	14	0	0	4	0	4	1	3	0	0	1	1	614
615	STEVENSTON,	6209	9497	26	27	23	76	37	39	75	1	13	11	10	34	17	17	4	0	9	13	615
616	STEWARTON,	3804	3918	7	9	6	22	13	9	20	2	6	4	7	17	10	7	2	0	4	6	616
† 617	Straiton,	633	545	2	2	1	5	1	4	5	0	1	0	0	1	0	1	1	0	1	2	617
618	Symington,	621	592	1	1	1	3	1	2	3	0	2	0	1	3	1	2	1	0	0	1	618
619	Tarbolton,	3586	3961	15	19	12	46	19	27	42	4	4	4	8	16	6	10	1	1	5	7	619
† 620	WEST KILBRIDE,	2271	2935	8	3	5	16	5	11	16	0	2	3	2	7	2	5	1	1	1	3	620
	23. LANARK.																					
621	AVONDALE,	5069	5773	15	14	15	44	21	23	44	0	11	8	5	24	13	11	7	3	11	21	621
* 622	BARONY—																					622
	(1) MARYHILL, Glasgow portion,	25679	43750	164	147	155	466	242	224	450	16	101	67	61	229	114	115	28	8	43	79	
	Do. Landward,	995	1185	6	7	2	15	9	6	15	0	1	1	4	6	2	4	2	0	3	5	
	(2) SHETTLESTON, Gl'g'w portion,	18	16	0	0	0	0	0	0	0	0	0	0	0	0	0	0	0	0	0	0	
	Do. LANDWARD,	12573	22049	85	71	72	228	95	133	216	12	29	32	28	89	48	41	7	2	20	29	
623	BIGGAR,	1902	1897	8	3	3	14	7	7	13	1	5	3	2	10	5	5	2	0	0	2	623
624	BLANTYRE,	11352	14145	51	67	50	168	79	89	163	5	23	25	25	73	35	38	6	3	24	33	624

No. of Dist.	REGISTRATION DISTRICTS.	POPULATION. Census 1891	POPULATION. Census 1901	BIRTHS. Apr.	BIRTHS. May	BIRTHS. Jun.	BIRTHS. Total	BIRTHS. Males	BIRTHS. Fem.	BIRTHS. Legit.	BIRTHS. Illegit.	DEATHS. Apr.	DEATHS. May	DEATHS. Jun.	DEATHS. Total	DEATHS. Mal	DEATHS. Fem	MARRIAGES. Apr.	MARRIAGES. May	MARRIAGES. Jun.	MARRIAGES. Tot.	No. of Dist.
	LANARK—*continued.*																					
625	BOTHWELL—(1) BOTHWELL,	11490	16260	51	64	54	169	77	92	165	4	14	25	21	60	24	36	6	4	21	31	625
	(2) HOLYTOWN,	11553	15510	61	58	57	176	99	77	169	7	22	18	23	63	28	35	6	2	15	23	
	(3) BELLSHILL,	8319	14135	51	59	56	166	73	93	161	5	21	31	23	75	39	36	10	6	17	33	
626*a*	CADDER—(1) WESTERN,	3927	4743	17	11	23	51	25	26	51	0	8	5	3	16	8	8	2	0	4	6	626*a*
	(2) EASTERN,	4305	5731	18	19	15	52	25	27	51	1	10	13	9	32	17	15	2	0	5	7	
* 626*b*	Calderhead,	4528	6641	25	31	34	90	48	42	86	4	8	7	5	20	8	12	2	2	12	16	626*b*
627	CAMBUSLANG,	15364	20211	73	67	67	207	106	101	200	7	33	22	28	83	35	48	10	3	24	37	627
† 628	CAMBUSNETHAN,	21142	25878	93	77	87	257	122	135	249	8	41	27	32	100	52	48	7	8	32	47	628
629	CARLUKE,	8058	8966	27	30	27	84	38	46	78	6	15	14	10	39	24	15	7	1	10	18	629
630	Carmichael,	593	1198	3	1	4	8	6	2	8	0	3	1	0	4	0	4	0	0	1	1	630
631	Carmunnock,	703	682	0	1	0	1	1	0	1	0	2	1	0	3	1	2	1	0	0	1	631
632	Carnwath—(1) Carnwath,	2502	3052	9	10	9	28	14	14	26	2	6	3	2	11	8	3	2	1	2	5	632
	(2) Forth,	1526	1790	6	6	4	16	10	6	15	1	4	2	2	8	5	3	1	0	4	5	
	(3) Haywood,	1296	995	3	1	0	4	1	3	4	0	0	3	1	4	0	4	0	0	1	1	
633	Carstairs,	1977	1893	8	4	6	18	6	12	17	1	3	4	2	9	7	2	0	1	6	7	633
634	Covington and Thankerton,	396	314	0	2	0	2	0	2	2	0	1	2	0	3	0	3	0	0	0	0	634
635	Crawford—(1) Crawford,	636	719	0	1	0	1	1	0	1	0	0	2	1	3	2	1	0	1	1	2	635
	(2) Leadhills,	998	895	2	4	1	7	5	2	7	0	4	1	2	7	4	3	0	0	0	0	
636	Crawfordjohn,	739	707	2	1	1	4	2	2	4	0	2	0	1	3	2	1	0	0	1	1	636
637	Culter,	420	392	0	0	1	1	0	1	1	0	0	0	0	0	0	0	0	0	1	1	637
638	DALSERF—(1) LARKHALL,	8845	12034	52	45	32	129	64	65	124	5	26	17	9	52	29	23	3	0	24	27	638
	(2) Dalserf,	2965	4088	11	16	12	39	28	11	38	1	6	3	7	16	7	9	0	0	5	5	
639	DALZIEL—Motherwell portion,	18726	30418	133	113	97	343	177	166	337	6	49	38	30	117	61	56	18	9	36	63	639
	Do. LANDWARD,	4248	6839	34	24	32	90	43	47	86	4	11	18	11	40	22	18	8	1	6	15	
640	Dolphinton,	248	250	0	0	0	0	0	0	0	0	0	0	0	0	0	0	0	0	0	0	640
641	Douglas,	2266	2397	6	4	12	22	9	13	21	1	5	6	8	19	7	12	2	1	4	7	641
642	Dunsyre,	191	200	0	0	1	1	1	0	1	0	0	0	0	0	0	0	0	0	0	0	642
643	East Kilbride,	3861	3948	7	4	10	21	12	9	20	1	9	6	3	18	8	10	1	0	3	4	643
* 644	GLASGOW—																					644
	(1) Bridgeton,	44342	54119	227	157	202	586	301	285	562	24	109	98	85	292	130	162	38	7	49	94	
	(2) Camlachie,	43690	50397	199	166	153	518	251	267	492	26	92	86	91	269	129	140	35	10	52	97	
	(3) Dennistoun,	63371	86212	318	284	280	882	443	439	837	55	268	228	211	707	390	317	59	18	70	147	
	Do. Landward,	517	548	0	0	0	0	0	0	0	0	0	0	0	0	0	0	0	0	1	1	
	(4) Calton,	36154	35678	138	106	95	339	175	164	318	21	67	55	59	181	99	82	37	17	67	121	
	(5) Blackfriars,	31610	30786	139	111	107	357	172	185	279	78	70	55	56	181	80	101	30	12	40	82	
	(6) St Rollox,	50377	56851	194	176	173	543	274	269	508	35	205	161	146	512	291	221	35	14	80	129	
	Do. Landward,	49	188	1	0	0	1	1	0	1	0	1	0	1	2	2	0	0	0	0	0	
	(7) Blythswood,	29311	26755	43	49	39	131	75	56	120	11	46	42	32	120	68	52	106	47	218	371	
	(8) Milton,	38737	45166	170	157	161	488	244	244	453	35	74	75	62	211	119	92	26	20	55	101	
	(9) Kelvin,	67634	75643	159	127	136	422	231	191	402	20	161	136	133	430	238	192	68	21	129	218	

	(11) Hutchesontown,	59750	68730	287	228	216	731	393	338	700	31	122	88	81	291	140	151	24	8	46	78	
	(12) Gorbals,	49939	51425	139	124	100	363	187	176	345	18	74	65	52	192	84	108	65	22	108	195	
	(13) Tradeston,	27436	28990	77	62	70	209	113	96	197	12	33	51	34	118	62	56	12	4	37	53	
	(14) Kinning Park,	19612	21422	49	32	35	116	57	59	111	5	31	28	15	74	36	38	25	15	49	89	
	Do. LANDWARD,	13679	13852	48	44	43	135	75	60	130	5	20	21	20	61	36	25	14	10	22	46	
645	Glassford,	1317	1321	3	3	4	10	4	6	10	0	0	3	0	3	2	1	0	0	0	0	645
†646	GOVAN—(1) PLANTATION,																					646
	Glasgow portion,	409	894	2	0	3	5	1	4	5	0	1	1	0	2	0	2	4	0	2	6	
	Govan portion,	22571	27228	92	84	78	254	130	124	241	13	39	44	27	110	62	48	6	3	11	20	
	(2) GOVAN,																					
	Glasgow portion,	548	907	1	3	1	5	4	1	5	0	1	2	1	4	4	0	0	0	1	1	
	Govan portion,	41054	54946	214	193	201	608	320	288	592	16	91	81	81	253	130	123	37	10	55	102	
	Landward,	133	1656	4	2	4	10	9	1	4	6	76	45	57	178	112	66	0	0	0	0	
	(3) PARTICK,																					
	Glasgow portion,	13928	16328	24	17	18	59	23	36	58	1	12	15	14	41	23	18	10	3	9	22	
	Partick portion,	36538	54298	189	155	168	512	273	239	503	9	89	68	54	211	116	95	29	16	82	127	
647	HAMILTON,	24859	32775	125	131	121	377	193	184	357	20	70	54	54	178	99	79	22	8	44	74	647
	Do. Landward,	6164	7597	40	16	29	85	44	41	82	3	13	17	11	41	24	17	4	2	12	18	
648	LANARK,	7110	8103	18	23	13	54	29	25	51	3	20	17	11	48	22	26	1	0	17	18	648
649	Lesmahagow—(1) Lesmahagow,	8423	9608	28	35	25	88	44	44	83	5	14	16	7	37	18	19	4	0	17	21	649
	(2) Kirkfieldbank,	1329	1346	4	4	3	11	4	7	9	2	2	0	1	3	3	0	0	0	3	3	
650	Libberton,	486	432	3	2	2	7	4	3	7	0	2	0	0	2	1	1	0	0	0	0	650
651	NEW MONKLAND,	33743	36726	139	112	103	354	182	172	343	11	61	54	45	160	93	67	15	6	42	63	651
652	OLD MONKLAND—(1) WESTERN,	9614	10653	38	24	33	95	52	43	89	6	9	11	9	29	20	9	14	1	1	16	652
	(2) COATBRIDGE,	30034	36991	128	126	144	398	200	198	384	14	60	68	51	179	114	65	20	10	52	82	
	Do. Landward,	2675	2939	6	10	6	22	12	10	22	0	6	4	7	17	8	9	2	1	1	4	
	(3) EASTERN,	2410	2655	9	9	12	30	14	16	29	1	6	4	2	12	5	7	2	0	1	3	
653	Pettinain,	259	271	0	1	0	1	1	0	1	0	1	0	1	2	0	2	0	0	0	0	653
654	RUTHERGLEN—																					654
	Glasgow portion,	130	77	1	0	0	1	1	0	1	0	0	1	0	1	1	0	0	0	0	0	
	Rutherglen portion,	16048	20934	68	70	61	199	115	84	193	6	40	32	33	105	47	58	17	1	25	43	
†655	SHOTTS—(1) Middle District,	1610	2823	3	4	9	16	6	10	15	1	9	10	5	24	12	12	1	0	2	3	655
	(2) Eastern Do.,	2822	3593	15	17	17	49	23	26	49	0	5	5	4	14	8	6	2	0	3	5	
	(3) WESTERN Do.,	3148	3757	10	17	11	38	22	16	37	1	8	5	7	20	9	11	2	0	3	5	
	(4) Northern Do.,	1416	1263	0	4	3	7	3	4	6	1	1	1	2	4	3	1	1	0	0	1	
656	STONEHOUSE,	3400	3665	6	13	11	30	15	15	29	1	5	5	6	16	8	8	0	0	4	4	656
657	Symington,	432	388	1	1	1	3	2	1	3	0	0	1	1	2	2	0	0	0	0	0	657
658	Walston,	301	283	1	2	0	3	1	2	3	0	0	1	0	1	0	1	0	0	0	0	658
659	Wandell and Lamington,	305	362	2	0	1	3	1	2	3	0	0	0	0	0	0	0	0	0	2	2	659
660	Wiston and Roberton,	497	412	0	1	0	1	0	1	1	0	1	1	0	2	0	2	0	0	1	1	660
	VII. SOUTH-EASTERN DIVISION.																					
	24. LINLITHGOW.																					
661	Abercorn,	863	866	1	4	2	7	4	3	7	0	4	2	0	6	3	3	0	0	0	0	661
662	BATHGATE—(1) BATHGATE,	7557	9371	45	26	26	97	41	56	96	1	29	23	7	59	35	24	3	1	14	18	662
	(2) ARMADALE,	3802	4633	15	7	20	42	22	20	40	2	17	14	5	36	17	19	1	0	5	6	
663	BORROWSTOUNNESS, ETC.—(1) BO'NESS	6399	7921	22	23	22	67	27	40	66	1	12	8	6	26	11	15	3	0	7	10	663
	(2) CARRIDEN	2453	3552	14	13	16	43	24	19	42	1	6	5	7	18	8	10	0	0	7	7	

No. of Dist.	REGISTRATION DISTRICTS.	POPULATION. Census 1891	POPULATION. Census 1901	BIRTHS. Apr.	BIRTHS. May	BIRTHS. Jun.	BIRTHS. Total	BIRTHS. Males	BIRTHS. Fem.	BIRTHS. Legit.	BIRTHS. Illegit.	DEATHS. Apr.	DEATHS. May	DEATHS. Jun.	DEATHS. Total	DEATHS. Mal	DEATHS. Fem.	MARRIAGES. Apr.	MARRIAGES. May	MARRIAGES. Jun.	MARRIAGES. Tot.	No. of Dist.
	LINLITHGOW—*continued.*																					
664	CARRIDEN (now 663 (2) *supra*).																					664
665	DALMENY—(1) Dalmeny,	1349	1523	3	4	2	9	5	4	9	0	0	4	2	6	3	3	1	0	1	2	665
	(2) QUEENSFERRY,	1531	2557	7	5	3	15	8	7	14	1	5	4	2	11	6	5	1	1	3	5	
666	Ecclesmachen,	506	681	2	2	5	9	3	6	8	1	1	0	1	2	1	1	1	0	0	1	666
667	Kirkliston,	3777	3904	5	9	7	21	14	7	21	0	3	6	6	15	8	7	2	0	4	6	667
668	LINLITHGOW,	7520	8076	21	14	15	50	31	19	46	4	11	6	6	23	13	10	1	2	7	10	668
669	Livingstone,	1616	2764	10	7	8	25	8	17	24	1	2	3	4	9	7	2	1	2	1	4	669
670	QUEENSFERRY (now 665 (2) *supra*).																					670
671	Torphichen—(1) Torphichen,	938	1377	9	2	6	17	11	6	17	0	2	2	1	5	3	2	1	0	1	2	671
	(2) Blackridge,	786	1848	4	6	4	14	5	9	13	1	5	2	2	9	3	6	2	0	0	2	
672	UPHALL,	8653	10535	33	40	35	108	50	58	103	5	17	14	15	46	22	24	3	2	12	17	672
673	WHITBURN—(1) WHITBURN,	2313	3318	10	14	14	38	14	24	34	4	3	3	6	12	8	4	2	0	4	6	673
	(2) FAULDHOUSE,	3469	3517	18	13	12	43	22	21	43	0	3	0	4	7	6	1	4	2	6	12	
	25. EDINBURGH.																					
†674	Borthwick,	1426	1237	4	4	3	11	5	6	10	1	0	2	1	3	0	3	2	0	1	3	674
675	Carrington,	563	460	1	1	0	2	0	2	2	0	0	0	0	0	0	0	1	0	0	1	675
†676	COCKPEN,	3387	3720	12	13	7	32	17	15	27	5	7	6	7	20	12	8	3	0	4	7	676
677	Colinton,	4650	5499	14	21	10	45	28	17	35	10	30	24	28	82	35	47	2	1	4	7	677
678	Corstorphine,	2233	2725	5	7	5	17	12	5	17	0	2	5	5	12	8	4	2	1	1	4	678
679	CRAMOND—Edinburgh portion,	1127	1088	0	2	3	5	1	4	5	0	2	1	1	4	4	0	0	0	0	0	679
	Do. Landward,	2061	2727	5	12	3	20	10	10	20	0	3	2	4	9	2	7	0	0	2	2	
680	Cranston,	859	846	3	2	1	6	2	4	6	0	2	0	0	2	1	1	2	1	2	5	680
681	Crichton,	946	810	3	3	3	9	4	5	9	0	2	3	1	6	4	2	1	0	1	2	681
682	Currie,	2580	2513	2	5	4	11	5	6	11	0	1	2	2	5	2	3	1	0	2	3	682
683	DALKEITH,	7786	7297	13	13	22	48	27	21	46	2	18	6	15	39	23	16	9	1	16	26	683
†684	DUDDINGSTON—(part of Edin.),	1574	2013	3	5	2	10	7	3	9	1	4	2	2	8	4	4	2	0	4	6	684
*685	EDINBURGH—(1) St George,	72507	90169	249	232	179	660	342	318	611	49	118	104	110	332	165	167	49	12	116	177	685
	(2) St Andrew,	56360	61699	146	124	104	374	189	185	354	20	77	56	52	185	97	88	53	22	111	186	
	(3) Canongate,	38252	44971	111	146	125	382	191	191	360	22	70	65	63	198	101	97	26	15	53	94	
	(4) St Giles,	31779	29462	87	76	81	244	123	121	175	69	97	115	104	316	199	117	76	47	107	230	
	(5) Newington,	65693	77411	127	141	141	409	214	195	400	9	141	120	114	375	186	189	43	10	73	126	
	(6) Portobello,	8182	9180	24	25	21	70	36	34	65	5	15	15	17	47	22	25	5	2	14	21	
686	Fala and Soutra,	285	319	0	1	0	1	1	0	1	0	1	1	0	2	2	0	0	0	0	0	686
687	Glencorse,	1451	1347	1	1	4	6	4	2	6	0	1	0	2	3	2	1	0	0	1	1	687
688	Heriot,	486	417	2	0	0	2	2	0	2	0	0	0	0	0	0	0	0	0	1	1	688
†689	INVERESK,	11059	14094	39	39	50	128	67	61	117	11	16	17	19	52	32	20	4	2	11	17	689
690	Kirknewton and East-Calder,	3352	3221	15	9	13	37	20	17	35	2	3	3	2	8	3	5	1	0	1	2	690
691	LASSWADE,	10455	9708	26	32	23	81	37	44	78	3	10	15	7	32	16	16	4	3	6	13	691

692	LEITH—(1) North Leith,	25956	29828	92	73	80	245	111	134	233	12	48	32	38	118	63	55	12	6	31	49	692
	(2) South Leith—Leith portion,	42751	47611	127	106	115	348	177	171	331	17	75	47	48	170	89	81	20	7	60	87	
	Edinburgh portion,	1178	1456	1	2	0	3	2	1	3	0	0	1	0	1	1	0	0	0	0	0	
† 693	Liberton,	4910	5301	22	14	11	47	27	20	45	2	8	2	5	15	7	8	2	0	6	8	693
694	Mid-Calder,	3126	3132	19	6	12	37	21	16	35	1	4	5	4	13	8	5	2	0	4	6	694
†695*a*	NEWBATTLE,	2761	3754	8	9	8	25	16	9	23	2	6	2	2	10	4	6	2	1	6	9	695*a*
* 695*b*	New Craighall,	1756	2414	11	8	4	23	10	13	23	0	2	4	1	7	6	1	0	0	3	3	695*b*
696	Newton,	1180	1028	1	4	1	6	3	3	6	0	0	2	2	4	1	3	1	0	2	3	696
697	PENICUIK	4914	5097	14	7	7	28	17	11	27	1	3	8	7	18	13	5	1	0	5	6	697
698*a*	Ratho,	1839	1946	6	2	4	12	7	5	10	2	5	2	5	12	6	6	0	0	2	2	698*a*
* 698*b*	Stobhill,	3501	3514	11	15	15	41	24	17	38	3	8	6	3	17	10	7	4	1	5	10	698*b*
699	Stow,	1716	1560	2	0	1	3	1	2	3	0	0	1	0	1	0	1	0	0	2	2	699
700	Temple,	455	385	0	0	2	2	0	2	2	0	1	0	0	1	0	1	0	0	0	0	700
701	WEST-CALDER,	8456	8092	32	22	20	74	40	34	69	5	10	8	5	23	12	11	3	2	8	13	701
	26. HADDINGTON.																					
702	Aberlady,	1063	950	1	2	1	4	2	2	4	0	3	1	1	5	2	3	0	0	2	2	702
703	Athelstaneford,	741	635	0	2	1	3	1	2	2	1	1	2	2	5	4	1	3	1	0	4	703
704	Bolton,	271	298	1	1	2	4	3	1	4	0	1	0	0	1	0	1	1	0	0	1	704
705	DIRLETON,	1445	1810	0	8	3	11	5	6	11	0	4	2	0	6	4	2	0	0	1	1	705
706	DUNBAR,	5210	5031	10	7	6	23	11	12	19	4	8	2	6	16	10	6	3	2	2	7	706
707	Garvald,	600	628	1	3	0	4	2	2	3	1	1	2	1	4	3	1	0	0	0	0	707
708	Gladsmuir,	1604	1481	3	5	4	12	8	4	12	0	2	0	0	2	0	2	2	0	1	3	708
709	HADDINGTON,	5216	5126	6	12	15	33	15	18	32	1	9	13	5	27	12	15	3	1	5	9	709
710	Humbie,	791	720	1	0	1	2	2	0	2	0	1	1	1	3	3	0	0	0	1	1	710
711	Innerwick,	761	782	3	0	0	3	2	1	2	1	0	1	1	2	1	1	0	0	1	1	711
712	Morham,	199	201	0	2	0	2	0	2	2	0	2	1	0	3	0	3	0	0	0	0	712
713	NORTH BERWICK,	3038	3649	7	7	7	21	8	13	20	1	5	5	1	11	5	6	0	1	2	3	713
714	Oldhamstocks,	443	429	3	2	1	6	3	3	6	0	0	0	0	0	0	0	0	0	0	0	714
715	Ormiston,	1178	1190	7	4	6	17	8	9	17	0	4	1	2	7	4	3	3	0	1	4	715
716	Pencaitland,	1125	1112	3	3	1	7	4	3	7	0	4	1	3	8	3	5	0	0	1	1	716
717	PRESTONKIRK,	1802	1673	1	3	2	6	3	3	6	0	4	2	2	8	5	3	0	0	2	2	717
718	PRESTONPANS,	2659	3382	12	15	10	37	14	23	34	3	6	6	3	15	6	9	2	0	3	5	718
719	Salton,	495	431	2	0	1	3	1	2	3	0	0	0	0	0	0	0	0	0	1	1	719
720	Spott,	475	423	0	1	0	1	1	0	1	0	0	0	0	0	0	0	1	0	0	1	720
721	Stenton,	556	511	2	0	0	2	2	0	2	0	1	0	1	2	0	2	1	0	0	1	721
722	TRANENT,	5470	6117	21	21	15	57	35	22	56	1	7	8	9	24	11	13	2	2	6	10	722
723	Whitekirk and Tynninghame,	933	835	0	5	1	6	2	4	6	0	0	0	0	0	0	0	2	0	0	2	723
724	Whittinghame,	586	521	2	2	1	5	2	3	5	0	0	0	0	0	0	0	1	0	1	2	724
725	Yester,	716	730	1	1	0	2	2	0	2	0	2	2	1	5	3	2	0	0	2	2	725
	27. BERWICK.																					
726	Abbey St Bathans,	246	213	0	0	0	0	0	0	0	0	0	0	1	1	1	0	0	0	0	0	726
727	AYTON,	1827	1629	0	0	7	7	3	4	5	2	1	1	2	4	2	2	3	0	5	8	727
728	Bunkle and Preston,	672	629	0	1	0	1	1	0	1	0	1	0	0	1	1	0	2	0	3	5	728
729	Channelkirk,	545	568	0	1	0	1	1	0	0	1	2	0	0	2	0	2	1	0	0	1	729
730	Chirnside,	1459	1580	3	2	0	5	5	0	5	0	2	2	1	5	2	3	0	0	1	1	730

No. of Dist.	REGISTRATION DISTRICTS.	POPULATION. Census 1891	POPULATION. Census 1901	BIRTHS. Apr.	BIRTHS. May	BIRTHS. Jun.	BIRTHS. Total	BIRTHS. Males	BIRTHS. Fem.	BIRTHS. Legit.	BIRTHS. Illegit.	DEATHS. Apr.	DEATHS. May	DEATHS. Jun.	DEATHS. Total	DEATHS. Mal	DEATHS. Fem	MARRIAGES. Apr	MARRIAGES. May	MARRIAGES. Jun.	MARRIAGES. Tot.	No. of Dist.
	BERWICK—*continued.*																					
731	Cockburnspath,	1112	982	2	3	3	8	5	3	8	0	1	3	3	7	4	3	2	0	1	3	731
732	Coldingham—(1) Coldingham,	2463	2315	2	2	3	7	6	1	7	0	2	1	3	6	3	3	2	0	2	4	732
	(2) Grantshouse,	553	498	1	0	3	4	2	2	3	1	1	2	1	4	3	1	2	0	1	3	
733	COLDSTREAM,	2388	2281	4	3	3	10	4	6	10	0	1	6	4	11	4	7	3	0	3	6	733
734	Cranshaws,	132	159	0	0	0	0	0	0	0	0	0	0	0	0	0	0	0	0	0	0	734
735	DUNS,	3137	3199	4	6	7	17	9	8	16	1	8	6	2	16	8	8	2	4	7	13	735
736	Earlston,	1766	1677	5	0	0	5	2	3	5	0	3	4	4	11	5	6	3	0	1	4	736
737	Eccles,	1446	1433	3	5	6	14	9	5	13	1	1	2	1	4	2	2	1	0	0	1	737
738	Edrom,	1361	1290	2	3	3	8	5	3	8	0	1	2	1	4	2	2	1	0	1	2	738
739	EYEMOUTH,	2686	2487	9	5	8	22	13	9	20	2	5	1	2	8	5	3	0	1	1	2	739
740	Fogo,	420	445	2	1	0	3	1	2	3	0	1	1	0	2	2	0	0	0	0	0	740
741	Foulden,	351	386	0	0	0	0	0	0	0	0	0	0	0	0	0	0	1	0	0	1	741
742	Gordon,	843	791	1	1	1	3	1	2	3	0	1	1	1	3	0	3	1	0	0	1	742
743	Greenlaw,	1110	1015	3	1	4	8	3	5	7	1	1	2	1	4	3	1	1	0	0	1	743
744	Hume,	375	311	0	0	0	0	0	0	0	0	0	0	1	1	0	1	1	0	0	1	744
745	Hutton,	815	750	0	0	2	2	0	2	2	0	2	1	0	3	2	1	0	0	0	0	745
746	Ladykirk,	339	316	2	0	0	2	0	2	1	1	1	0	1	2	0	2	3	1	1	5	746
747	Langton,	417	398	0	0	1	1	1	0	1	0	0	0	1	1	1	0	0	0	0	0	747
748	LAUDER,	1499	1461	6	1	4	11	6	5	8	3	1	6	0	7	4	3	2	0	2	4	748
749	Legerwood,	475	431	1	2	3	6	1	5	6	0	0	0	3	3	1	2	0	0	0	0	749
750	Longformacus,	278	281	0	0	1	1	0	1	1	0	0	0	0	0	0	0	0	0	0	0	750
751	Merton,	622	576	0	0	1	1	1	0	1	0	0	3	0	3	2	1	0	0	1	1	751
752	Mordington,	324	284	0	2	1	3	1	2	3	0	0	1	0	1	0	1	0	0	3	3	752
753	Nenthorn,	391	416	1	2	2	5	1	4	4	1	1	0	2	3	0	3	0	0	0	0	753
754	Polwarth,	203	203	0	0	0	0	0	0	0	0	1	0	0	1	1	0	0	0	0	0	754
755	Swinton,	847	791	2	2	1	5	2	3	5	0	2	1	2	5	4	1	1	0	0	1	755
756	Westruther,	615	504	1	0	2	3	1	2	3	0	0	1	0	1	1	0	0	0	1	1	756
757	Whitsome,	573	525	0	0	3	3	3	0	2	1	1	1	0	2	2	0	1	0	0	1	757
	28. PEEBLES.																					
758	Broughton (merged in 763).																					
759	Drumelzier,	187	194	0	0	0	0	0	0	0	0	0	0	0	0	0	0	0	0	2	2	758
760	Eddlestone,	571	535	1	0	2	3	2	1	3	0	0	0	1	1	0	1	0	0	1	1	759
761	Glenholm (merged in 763).																					760
†762	INNERLEITHEN—(1) INNERLEITHEN,	2775	2410	4	2	2	8	6	2	8	0	4	2	3	9	8	1	1	0	6	7	761
	(2) Walkerburn,	1358	1217	0	0	3	3	2	1	3	0	4	3	2	9	2	7	0	0	2	2	762
763	Kilbucho, Broughton, and Glenholm,	676	862	2	0	2	4	3	1	4	0	1	1	1	3	2	1	0	0	1	1	763
764	Kirkurd,	265	293	1	1	0	2	2	0	2	0	0	0	2	2	2	0	0	0	0	0	764

765	Lyne,	104	98	0	0	0	0	0	0	0	0	0	1	0	1	1	0	0	0	0	0	765
766	Manor,	249	257	1	3	0	4	2	2	4	0	2	0	0	2	1	1	0	0	1	1	766
767	Newlands,	715	564	5	1	2	8	3	5	8	0	0	1	1	2	1	1	1	1	0	2	767
768	PEEBLES,	5261	5810	14	7	12	33	14	19	26	7	11	6	7	24	14	10	1	1	6	8	768
769	Skirling,	216	230	0	0	0	0	0	0	0	0	0	0	0	0	0	0	0	0	1	1	769
770	Stobo,	433	401	0	0	1	1	1	0	1	0	0	0	0	0	0	0	0	0	0	0	770
771	Traquair,	700	618	4	0	1	5	3	2	5	0	0	0	0	0	0	0	1	0	0	1	771
772	Tweedsmuir,	207	435	1	2	0	3	2	1	3	0	1	0	0	1	0	1	0	0	0	0	772
773*a*	West Linton,	1005	1110	1	0	0	1	0	1	1	0	1	1	1	3	2	1	0	1	0	1	773*a*
	29. SELKIRK.																					
773*b*	Ashkirk,	479	404	1	0	0	1	0	1	1	0	0	0	0	0	0	0	0	0	0	0	773*b*
* 774*a*	Caddonfoot,	763	695	1	2	1	4	0	4	4	0	0	1	0	1	1	0	1	0	0	1	774*a*
774*b*	Ettrick,	414	331	0	0	0	0	0	0	0	0	0	0	0	0	0	0	0	0	0	0	774*b*
775	GALASHIELS,	17785	13969	29	33	24	86	44	42	84	2	22	18	19	59	23	36	8	3	22	33	775
776	Kirkhope,	500	399	0	0	0	0	0	0	0	0	0	0	1	1	0	1	0	0	0	0	776
777	Roberton (now 802*b* *infra*).																					777
778	SELKIRK,	7238	7090	12	12	13	37	15	22	34	3	5	5	7	17	11	6	7	4	4	15	778
779	Yarrow—(1) Yarrow,	475	427	1	1	1	3	3	0	3	0	0	1	0	1	0	1	0	0	0	0	779
	(2) Megget,	86	73	0	0	0	0	0	0	0	0	1	0	0	1	1	0	0	0	0	0	
	VIII. SOUTHERN DIVISION.																					
	30. ROXBURGH.																					
780	Ancrum,	1241	973	2	1	2	5	0	5	5	0	3	0	0	3	1	2	1	0	0	1	780
781	Ashkirk (now 773*b* *supra*).																					781
782	Bedrule,	246	206	0	0	0	0	0	0	0	0	0	0	0	0	0	0	1	0	0	1	782
783	Bowden,	694	660	1	0	1	2	1	1	2	0	3	1	1	5	4	1	1	0	0	1	783
784	Castleton,	2023	1872	6	4	3	13	3	10	13	0	5	0	3	8	4	4	0	1	2	3	784
785	Cavers—(1) Cavers,	707	559	1	2	1	4	2	2	4	0	0	0	0	0	0	0	1	0	1	2	785
	(2) Kirktown,	824	691	0	0	4	4	2	2	4	0	1	1	1	3	1	2	0	0	1	1	
786	Crailing,	600	501	2	0	1	3	1	2	2	1	2	0	0	2	1	1	0	1	0	1	786
787*a*	Eckford,	757	707	1	2	1	4	2	2	3	1	0	0	1	1	1	0	0	1	1	2	787*a*
* 787*b*	Edgerston,	289	262	0	0	0	0	0	0	0	0	0	0	0	0	0	0	0	0	0	0	787*b*
788	Ednam,	581	523	1	2	0	3	2	1	3	0	2	1	1	4	3	1	0	0	0	0	788
789	HAWICK—(1) Hawick,	14181	12871	22	18	15	55	30	25	52	3	18	14	17	49	24	25	8	0	14	22	789
	(2) Wilton,	6375	5631	8	14	7	29	14	15	26	3	8	7	5	20	7	13	1	0	9	10	
790	Hobkirk,	631	552	0	1	1	2	1	1	2	0	2	1	2	5	3	2	1	0	0	1	790
791	Hownam,	223	192	0	0	0	0	0	0	0	0	0	0	0	0	0	0	0	0	0	0	791
†792	JEDBURGH,	4585	4318	6	15	7	28	7	21	25	3	5	8	6	19	7	12	4	0	6	10	792
793	KELSO,	4739	4525	5	6	7	18	9	9	18	0	5	7	5	17	10	7	2	1	8	11	793
794	Kirktown (now 785 (2) *supra*).																					794
795	Lilliesleaf,	649	592	2	2	0	4	1	3	4	0	0	1	0	1	1	0	1	0	1	2	795
796	Linton,	468	405	1	0	3	4	1	3	4	0	0	1	0	1	1	0	0	0	1	1	796
797	Makerston,	401	337	0	2	1	3	2	1	3	0	0	1	0	1	1	0	0	0	1	1	797
798	Maxton,	473	411	1	0	0	1	1	0	0	1	2	2	0	4	1	3	0	0	1	1	798

No. of Dist.	REGISTRATION DISTRICTS.	POPULATION. Census 1891	POPULATION. Census 1901	BIRTHS. Apr.	BIRTHS. May	BIRTHS. Jun.	BIRTHS. Total	BIRTHS. Males	BIRTHS. Fem.	BIRTHS. Legit.	BIRTHS. Illegit.	DEATHS. Apr.	DEATHS. May	DEATHS. Jun.	DEATHS. Total	DEATHS. Mal	DEATHS. Fem	MARRIAGES. Apr.	MARRIAGES. May	MARRIAGES. Jun.	MARRIAGES. Tot.	No. of Dist.
	ROXBURGH—*continued.*																					
799	MELROSE—(1) MELROSE,	4153	4148	8	7	6	21	8	13	19	2	9	1	7	17	9	8	4	0	5	9	799
	(2) Langshaw,	729	559	1	1	3	5	2	3	3	2	0	2	0	2	1	1	0	0	0	0	
800	Minto,	430	427	0	0	1	1	0	1	1	0	0	1	1	2	1	1	0	0	0	0	800
801	Morebattle,	846	779	3	2	2	7	1	6	6	1	1	1	1	3	0	3	1	0	0	1	801
802*a*	Oxnam,	684	624	3	0	0	3	3	0	3	0	2	1	0	3	2	1	0	0	1	1	802*a*
802*b*	Roberton,	455	397	1	2	2	5	3	2	5	0	0	0	0	0	0	0	0	0	0	0	802*b*
803	Roxburgh,	945	835	0	2	1	3	2	1	3	0	0	1	3	4	1	3	2	0	0	2	803
804	St Boswells,	962	940	0	1	0	1	0	1	1	0	0	0	5	5	3	2	0	0	1	1	804
805	Smailholm,	340	341	0	0	0	0	0	0	0	0	0	0	0	0	0	0	1	0	1	2	805
†806	Southdean,	612	530	0	1	1	2	1	1	1	1	0	1	0	1	0	1	1	0	0	1	806
807	Sprouston,	1006	911	2	1	3	6	3	3	5	1	3	1	3	7	1	6	1	1	0	2	807
808	Stitchel,	314	304	2	0	0	2	1	1	1	1	0	2	1	3	1	2	0	0	0	0	808
809	Teviothead,	453	419	1	0	0	1	0	1	1	0	0	1	1	2	2	0	0	0	0	0	809
810	WILTON (now 789 (2) *supra*).																					810
811	Yetholm,	884	802	4	0	1	5	3	2	4	1	3	2	0	5	3	2	1	0	1	2	811
	31. DUMFRIES.																					
†812	ANNAN,	5297	6378	24	13	21	58	22	36	55	3	2	18	7	27	13	14	6	2	2	10	812
813*a*	Applegarth,	858	807	3	2	1	6	1	5	6	0	0	0	1	1	0	1	0	0	0	0	813*a*
*813*b*	BRYDEKIRK,	750	832	3	2	1	6	3	3	5	1	0	2	1	3	2	1	1	0	2	3	813*b*
814	Canonbie,	2476	1959	6	3	6	15	10	5	14	1	3	0	2	5	2	3	1	0	1	2	814
815	Carlaverock,	921	841	2	1	2	5	3	2	5	0	1	1	1	3	2	1	0	2	0	2	815
816	Closeburn,	1333	1275	0	2	2	4	2	2	4	0	6	2	0	8	2	6	0	2	4	6	816
†817	Cummertrees,	1079	938	4	2	2	8	5	3	8	0	1	2	2	5	4	1	0	0	0	0	817
818	Dalton,	563	563	2	0	1	3	1	2	3	0	0	1	1	2	1	1	0	0	0	0	818
819	Dornock,	831	871	4	3	0	7	4	3	5	2	3	1	0	4	1	3	1	0	1	2	819
820	DRYFESDALE,	3233	3130	9	5	7	21	14	7	20	1	2	2	4	8	4	4	0	1	7	8	820
821	DUMFRIES,	17878	18146	36	65	33	134	58	76	111	23	37	37	31	105	51	54	12	2	19	33	821
822	Dunscore,	1260	1055	3	1	2	6	3	3	6	0	1	2	2	5	3	2	0	0	0	0	822
823	Durrisdeer,	1076	970	0	1	0	1	1	0	1	0	0	1	0	1	0	1	0	0	1	1	823
824	Eskdalemuir,	488	441	0	0	1	1	1	0	1	0	0	0	1	1	0	1	0	0	0	0	824
825	Ewes,	299	261	0	1	0	1	0	1	1	0	0	1	0	1	0	1	0	2	0	2	825
826	Glencairn,	1647	1490	3	3	4	10	3	7	10	0	3	1	4	8	1	7	0	0	3	3	826
827	Graitney (or Gretna),	1141	1250	4	0	2	6	2	4	4	2	2	1	1	4	1	3	0	1	1	2	827
828	Halfmorton,	484	346	0	0	2	2	0	2	2	0	0	0	0	0	0	0	0	0	0	0	828
†829	Hoddom,	1453	1415	1	1	5	7	0	7	6	1	1	1	4	6	1	5	0	0	2	2	829
*830	Holywood,	1015	939	4	1	2	7	4	3	7	0	4	2	5	11	7	4	0	0	0	0	830
831	Hutton,	726	663	2	1	2	5	3	2	5	0	2	1	0	3	0	3	0	0	0	0	831
832	Johnstone,	927	800	1	1	0	2	1	1	2	0	1	0	2	3	1	2	0	1	5	6	832
833	Keir,	639	540	0	0	2	2	0	2	2	0	1	0	2	3	1	2	1	0	1	2	833

834	Kirkconnel,	1087	1248	2	5	4	11	5	6	10	1	2	1	2	5	2	3	0	0	1	1	834
835	Kirkmahoe,	1159	1106	2	3	1	6	3	3	4	2	4	1	0	5	4	1	0	0	1	1	835
836	Kirkmichael,	808	748	4	1	4	9	5	4	6	3	0	0	0	0	0	0	1	0	0	1	836
837	Kirkpatrick-Fleming—																					837
	(1) Northern District,	318	355	3	0	0	3	2	1	3	0	1	1	0	2	2	0	0	0	0	0	
	(2) Southern District,	930	1111	1	4	2	7	3	4	6	1	1	4	1	6	5	1	1	0	0	1	
838	Kirkpatrick-Juxta,	976	980	5	3	1	9	6	3	9	0	3	2	0	5	2	3	1	0	4	5	838
839	LANGHOLM,	3970	3500	7	6	3	16	11	5	16	0	4	5	5	14	8	6	2	0	6	8	839
840	LOCHMABEN,	2522	2388	6	6	11	23	9	14	21	2	4	11	7	22	14	8	1	1	1	3	840
841	Middlebie—(1) Northern District,	695	654	1	3	0	4	2	2	4	0	0	1	0	1	1	0	0	0	0	0	841
	(2) Southern District,	1111	1169	0	3	2	5	3	2	4	1	2	0	5	7	3	4	0	0	1	1	
842	MOFFAT,	2977	2799	2	9	3	14	8	6	12	2	0	3	4	7	1	6	1	0	3	4	842
843	Morton,	1855	1872	5	6	1	12	6	6	12	0	3	2	4	9	5	4	0	0	0	0	843
844	Mouswald,	500	475	2	0	0	2	1	1	1	1	0	1	0	1	0	1	0	0	1	1	844
845	Penpont,	1063	923	0	1	1	2	2	0	2	0	1	1	1	3	3	0	0	0	2	2	845
846	Ruthwell,	858	766	0	0	2	2	1	1	2	0	0	0	1	1	0	1	0	0	1	1	846
847	St Mungo,	603	567	2	1	1	4	3	1	4	0	0	0	1	1	0	1	0	0	0	0	847
†848	SANQUHAR,	2165	2309	9	5	0	14	7	7	13	1	2	9	1	12	3	9	3	1	3	7	848
849	Tinwald,	902	741	0	3	2	5	1	4	4	1	0	1	0	1	0	1	1	1	2	4	849
850	Torthorwald,	921	779	0	1	2	3	2	1	2	1	0	0	1	1	0	1	0	0	1	1	850
851	Tundergarth,	439	403	1	0	0	1	1	0	0	1	0	0	0	0	0	0	0	0	0	0	851
852	Tynron,	359	334	0	1	1	2	1	1	1	1	0	1	1	2	1	1	0	0	2	2	852
853*a*	Wamphray,	458	396	0	1	1	2	0	2	1	1	0	1	0	1	0	1	1	0	1	2	853*a*
* 853*b*	Waulockhead,	745	624	1	2	0	3	2	1	2	1	0	2	0	2	2	0	1	0	0	1	853*b*
854	Westerkirk,	454	415	1	0	0	1	0	1	1	0	0	0	1	1	0	1	0	0	0	0	854
	32. KIRKCUDBRIGHT.																					
855	ANWOTH,	724	651	2	0	3	5	3	2	5	0	1	1	2	4	1	3	0	0	1	1	855
†856	Balmaclellan,	652	546	1	0	0	1	1	0	0	1	0	1	0	1	1	0	0	0	0	0	856
857*a*	Balmaghie,	839	802	1	2	1	4	3	1	4	0	0	1	1	2	2	0	0	0	0	0	857*a*
* 857*b*	Bargrennan,	391	323	1	1	0	2	1	1	2	0	0	0	0	0	0	0	0	0	0	0	857*b*
858	Borgue,	1121	1045	0	0	2	2	1	1	2	0	1	0	1	2	2	0	1	0	1	2	858
859	Buittle,	960	879	2	0	3	5	3	2	5	0	2	0	0	2	0	2	0	0	0	0	859
860	Carsphairn,	394	351	0	1	1	2	0	2	2	0	0	0	0	0	0	0	0	0	0	0	860
861	Colvend—(1) Colvend,	633	695	2	0	0	2	1	1	2	0	0	1	0	1	1	0	0	0	1	1	861
	(2) Southwick,	494	476	0	0	1	1	1	0	1	0	0	1	0	1	1	0	0	0	1	1	
* 862	Corsock-Bridge,	474	406	0	0	0	0	0	0	0	0	0	1	0	1	1	0	1	0	0	1	862
863	CROSSMICHAEL,	1348	1231	2	4	5	11	5	6	9	2	4	1	2	7	3	4	0	1	2	3	863
* 864	DALBEATTIE,	3348	3670	10	7	14	31	19	12	28	3	11	5	3	19	10	9	1	0	7	8	864
865	Dalry,	925	826	2	1	2	5	2	3	5	0	2	3	1	6	1	5	0	0	2	2	865
866	GIRTHON,	1354	1209	1	2	0	3	1	2	3	0	2	2	0	4	2	2	0	0	0	0	866
867	Irongray,	747	701	3	1	0	4	3	1	4	0	1	0	1	2	1	1	0	0	1	1	867
868	KELLS,	931	878	3	2	1	6	4	2	6	0	1	0	2	3	2	1	1	0	2	3	868
869	KELTON,	3692	3734	11	8	8	27	14	13	26	1	4	6	5	15	6	9	0	2	3	5	869
870	Kirkbean,	714	685	2	1	1	4	0	4	3	1	0	0	0	0	0	0	0	1	0	1	870
871	KIRKCUDBRIGHT,	3477	3309	7	6	8	21	11	10	19	2	6	6	6	18	5	13	0	0	4	4	871
872	Kirkgunzeon,	539	527	1	0	4	5	3	2	4	1	0	0	0	0	0	0	0	0	2	2	872

No. of Dist.	REGISTRATION DISTRICTS.	POPULATION.		BIRTHS.								DEATHS.						MARRIAGES.				No. of Dist.
		Census 1891	Census 1901	Apr.	May	Jun.	Total	Males	Fem.	Legit.	Illegit.	Apr.	May	Jun.	Total	Mal	Fem	Apr.	May	Jun.	Tot.	
	KIRKCUDBRIGHT—*continued.*																					
873	Kirkmabreck,	1599	1859	3	3	4	10	5	5	9	1	2	1	3	6	3	3	0	0	1	1	873
† 874	Kirkpatrick-Durham,	989	818	1	2	1	4	0	4	4	0	1	1	1	3	2	1	0	0	0	0	874
875	Lochrutton,	534	497	1	1	1	3	3	0	3	0	0	0	0	0	0	0	0	0	1	1	875
† 876	MINNIGAFF,	1216	1114	0	3	1	4	3	1	4	0	0	1	2	3	3	0	0	0	0	0	876
877	New Abbey,	866	957	1	2	1	4	3	1	4	0	0	1	2	3	2	1	0	0	0	0	877
† 878	Parton,	479	436	0	1	2	3	3	0	3	0	0	0	1	1	0	1	0	0	0	0	878
879	Rerrick,	1582	1356	0	3	3	6	1	5	6	0	0	3	2	5	3	2	0	0	2	2	879
† 880	TERREGLES,	474	453	2	0	2	4	2	2	4	0	1	1	2	4	2	2	0	1	0	1	880
881	Tongland,	845	693	1	0	0	1	0	1	1	0	0	0	1	1	1	0	0	0	2	2	881
882	TROQUEER,	5887	6599	17	14	12	43	24	19	42	1	6	11	7	24	12	12	4	2	6	12	882
883	Twynholm,	694	718	3	2	0	5	2	3	4	1	1	0	1	2	0	2	0	0	1	1	883
† 884	Urr,	1241	1066	0	2	2	4	4	0	3	1	4	2	1	7	3	4	1	0	3	4	884
	33. WIGTOWN.																					
885	Glasserton,	1154	887	2	0	3	5	3	2	3	2	1	0	2	3	1	2	0	0	2	2	885
† 886	Inch,	2161	1987	2	2	7	11	7	4	11	0	3	4	2	9	3	6	1	0	2	3	886
887	Kirkcolm,	1705	1506	6	3	3	12	5	7	11	1	3	3	3	9	8	1	4	0	1	5	887
888	Kirkcowan,	1263	1153	4	4	2	10	4	6	9	1	1	1	2	4	2	2	2	0	2	4	888
889	Kirkinner,	1455	1255	2	4	3	9	3	6	8	1	1	1	0	2	1	1	1	0	0	1	889
890	Kirkmaiden,	2192	1943	5	1	4	10	6	4	10	0	3	0	3	6	4	2	2	0	2	4	890
† 891	Leswalt,	1105	979	3	1	3	7	3	4	7	0	1	2	4	7	3	4	1	0	3	4	891
892	Mochrum,	2166	1958	2	4	8	14	5	9	13	1	5	5	3	13	7	6	0	0	2	2	892
893	New Luce,	588	557	0	3	1	4	3	1	4	0	0	1	1	2	1	1	0	0	2	2	893
894	Old Luce (or Glenluce),	2517	2157	3	3	4	10	8	2	8	2	1	1	5	7	1	6	2	0	4	6	894
† 895	PENNINGHAME,	3411	3228	8	6	8	22	10	12	19	3	2	2	6	10	4	6	2	2	1	5	895
896	Portpatrick,	1219	1136	2	1	2	5	4	1	4	1	1	2	4	7	4	3	0	0	0	0	896
897	Sorbie,	1563	1373	4	6	4	14	7	7	12	2	0	1	0	1	0	1	0	0	2	2	897
898	Stoneykirk,	2703	2420	11	6	6	23	10	13	17	6	1	4	2	7	4	3	2	0	1	3	898
* 899	STRANRAER,	6193	6036	24	7	19	50	27	23	46	4	10	6	9	25	13	12	2	3	5	10	899
900	WHITHORN,	2574	2235	5	4	3	12	7	5	12	0	2	3	4	9	4	5	0	1	3	4	900
901	WIGTOWN,	1911	1747	0	4	1	5	2	3	2	3	0	2	1	3	1	2	1	0	3	4	901

CONSTITUTION OF THE DISTRICTS DISTINGUISHED IN THE PRECEDING TABLES BY AN ASTERISK (*).

No.	Districts	Component Parts (Parishes).
13	Birsay	Part of Harray and Birsay.
14	Deerness	Part of St Andrews and Deerness.
18	Harray	Part of Harray and Birsay.
22	North Ronaldshay	Part of Cross and Burness.
25	St Andrews	Part of St Andrews and Deerness.
26	Sanday	Lady, and part of Cross and Burness.
37*b*	Keiss	Parts of Canisbay and Wick.
58	Applecross	(1) Part of Applecross; (2) Remainder of Applecross and part of Gairloch.
59*b*	Carnoch	Parts of Contin and Urray.
86*b*	Carloway	Parts of Barvas and Uig.
87	Lochs	Lochs and part of Uig.
92*b*	Cannich	Parts of Kilmorack and Kiltarlity.
112	Kilmuir	(1) Part of Kilmuir; (2) Remainder of Kilmuir, and part of Snizort.
135	Elgin	Elgin, and parts of New Spynie and St Andrews-Lhanbryde.
152	Enzie	Parts of Bellie and Rathven.
155*b*	Glenrinnes	Parts of Aberlour and Mortlach.
167	Seafield	Parts of Cullen and Rathven.
171*b*	Ardallie	Parts of Cruden, Ellon, Longside, and Old Deer.
210*b*	Kinninmonth	Parts of Crimond, Longside, Lonmay, Old Deer, and Strichen.
217	Logie Coldstone and Cromar	Logie Coldstone and part of Glenmuick.
222*b*	Millbrex	Parts of Fyvie and Monquhitter.
227*b*	New Pitsligo	Parts of Aberdour, New Deer, Strichen, and Tyrie.
231	Peterculter	(1) Parts of Aberdeen and Peterculter; (2) Remainder of Peterculter.
237*b*	Savoch	Parts of Ellon, New Deer, Old Deer, and Tarves.
249*b*	Ythan Wells	Parts of Auchterless and Forgue.
266	Nigg	Nigg, and part of Aberdeen.
282	Dundee	Dundee Combination and part of Mains and Strathmartine.
294*b*	Kilry	Parts of Glenisla and Lintrathen.
324	Aberfeldy	Parts of Dull, Kenmore, and Logierait.
330	Auchtergaven	Parts of Auchtergavenand Logiealmond
331	Balquhidder	Balquhidder. and part of Comrie.
344	Dowally	Part of Dunkeld and Dowally.
349	Dunkeld	Part of Dunkeld and Dowally.
355*b*	Foss	Parts of Blair-Athol and Dull.
361	Killin	Parts of Kenmore and Killin.
375	Logiealmond	Parts of Logiealmond, Little Dunkeld, and Methven.
379	Meigle	Meigle, and part of Coupar-Angus.
386*b*	Persie	Parts of Alyth, Blairgowrie, and Kirkmichael.
387	Perth	Perth, and part of Kinnoull.
393*b*	Stanley	Parts of Auchtergaven, Kinclaven, and Redgorton.
394*b*	Strathfillan	Part of Killin.
394*c*	Tenandry	Parts of Blair Athol and Moulin.
402	Anstruther-Easter	Anstruther-Easter, and part of Kilrenny.
417	Crail	Part of Crail and May Island.
423	Dunbog	Dunbog, and part of Flisk.
425	Dunino	Dunino, and part of Crail.
449	Kirkcaldy and Abbotshall	Part of Kirkcaldy and Dysart.
457*b*	Thornton	Parts of Kirkcaldy and Dysart and Markinch.
488	St Ninians	Parts of St Ninians and Stirling.
490	Stirling	Parts of St Ninians and Stirling.
496	Dumbarton	Dumbarton, and part of Cardross.
504	Ardchattan	Part of Ardchattan and Muckairn.
505	Ardnamurchan	(1) Parts of Ardnamurchan, and of Arisaig and Moidart.
506	Ballachulish, etc.	Parts of Kilmallie and Ardgour.
509	Cumlodden and Minard ..	Parts of Glassary and Inveraray.
515	Kilbrandon and Kilchattan	Kilbrandon and Kilchattan, and part of Jura.
517	Kilchrenan, etc.	(1) Parts of Kilchrenan and Dalavich, and Glenorchy and Inishail; (2) Remainder of Kilchrenan and Dalavich.
520	Kilmallie	Parts of Kilmallie and Ardgour.
525	Lismore	Lismore and Appin, and part of Ardgour.
526	Lochgilphead	Parts of Glassary and South Knapdale.
529	Muckairn	Parts of Ardchattan and Muckairn, and Glenorchy and Inishail.
535	Tarbert	Parts of Kilcalmonell, Saddell and Skipness, and South Knapdale.
536	Bowmore (or Kilarrow) ..	Part of Kilarrow and Kilmeny.
543	Kilmeny	Part of Kilarrow and Kilmeny.
545	Kinlochspelvie	Part of Pennygown and Torosay.
547	Portnahaven	Part of Kilchoman.
548	Salen	Parts of Kilninian and Kilmore, and Pennygown and Torosay.
549	Tobermory	Part of Kilninian and Kilmore.
550	Torosay	Part of Pennygown and Torosay.
556	Lochranza	Parts of Kilbride and Kilmory.
559*b*	Bridge of Weir	Parts of Houston and Killellan, and Kilbarchan.
572	Neilston	(1) Part of Neilston; (2) Remainder of Neilston and part of Paisley.
576	Ardrossan	(1) Parts of Ardrossan and West Kilbride; (2) Remainder of Ardrossan.
584*b*	Crosshill	Parts of Kirkmichael, Kirkoswald, and Maybole.
595	Irvine	Irvine, and part of Dundonald.
610*b*	Patna	Parts of Dalmellington, Dalrymple, Kirkmichael, and Straiton.
622	Barony	Part of Glasgow.
626*b*	Calderhead	Parts of Cambusnethan and Shotts.
644	Glasgow	Parts of Glasgow and Govan Combination.

CONSTITUTION OF THE DISTRICTS—*continued.*

No.	Districts.	Component Parts (Parishes).
685	Edinburgh	City Parish of Edinburgh, and part of Duddingston and of Liberton.
695*b*	New Craighall	Parts of Inveresk and Liberton.
698*b*	Stobhill	Parts of Borthwick, Cockpen, and Newbattle.
774*a*	Caddonfoot	Caddonfoot, and part of Innerleithen.
787*b*	Edgerston	Parts of Jedburgh and Southdean.
813*b*	Brydekirk	Parts of Annan, Cummertrees, and Hoddom.
830	Holywood	Holywood, and part of Terregles.
853*b*	Wanlockhead	Part of Sanquhar.
857*b*	Bargrennan	Parts of Minnigaff and Penninghame.
862	Corsockbridge	Parts of Balmaclellan, Kirkpatrick-Durham, and Parton.
864	Dalbeattie	Part of Urr.
899	Stranraer	Stranraer, and parts of Inch and Leswalt.

LIST of REGISTRATION DISTRICTS which include BURGHS, or TOWNS of 2000 Inhabitants and upwards, *or parts thereof*, bearing a different name from the District in which they are situated.

No.	Registration Districts.	Burghs.	Towns.
43	Wick	*Pulteneytown.	
80	Rosemarkie	*Fortrose.	
81	Rosskeen	*Invergordon.	
128 2	Inverallan	*Grantown-on-Spey.	
130	Drainie	*Lossiemouth and Branderburgh.	
136	New Spynie	..	Elgin.
145	Aberlour	*Charleston of Aberlour.	
155a 2	Macduff	Banff.	
161	Marnoch	*Aberchirder	
162	Mortlach	*Dufftown.	
164	Rathven	*Buckie.	
167	Seafield	Cullen.	
201	Glenmuick, etc.	*Ballater.	
213	Kintore	Inverurie.	
226	Newhills	..	*Bucksburn.
231 1	East Peterculter	Aberdeen.	
233	Pitsligo	*Rosehearty.	
254	Bervie	*Inverbervie.	
255	Dunnottar	Stonehaven.	
258 1	Fetteresso	Stonehaven.	
266	Nigg	Aberdeen.	
274	Barry	Carnoustie.	
282 4	St Andrew (Dundee)	Broughty Ferry.	
307 1	Mains	Dundee.	
310	Monifieth	Broughty Ferry.	
316	Panbride	Carnoustie.	
362	Kilmadock	*Doune.	
395	Tibbermore	Perth.	
400	Abdie	Newburgh.	
405	Auchterderran	Lochgelly.	
408	Ballingry	Lochgelly.	*Lumphinnans.
410	Beath	*Cowdenbeath.	Kelty.
416	Collessie	*Ladybank.	
426	Dysart	Kirkcaldy.	
427	Elie	*Earlsferry. *Elie, Liberty & Williamsburgh.	
429	Ferry-Port-on-Craig	*Tayport.	
431	Forgan	*Newport.	
456	Scoonie	*Leven	
459 2	Buckhaven	*Buckhaven, Methil & Innerleven.	
460	Cleish	..	Kelty.
475	Campsie	..	*Lennoxtown.
476	Denny	Denny and Dunipace.	Bonnybridge.
478	Dunipace	Denny and Dunipace.	
479	Falkirk	..	Bonnybridge. *Laurieston.
485a	Larbert	..	*Stenhousemuir.
485b	Logie	*Bridge of Allan. Stirling.	
488 1	St Ninians	Stirling.	
493	Bonhill	..	*Alexandria. *Jamestown.
494 1	Cardross	Dumbarton.	
494 2	Renton	Dumbarton.	
500	New or East Kilpatrick	*Milngavie.	*Bearsden.
501	Old or West Kilpatrick	*Clydebank. Dumbarton.	Clydebank. *Duntocher.
502 1	Roseneath	Cove and Kilcreggan.	
503	Row	*Helensburgh.	
520	Kilmallie	*Fort-William.	
523	Kilmore and Kilbride	*Oban.	
552	Cumbrae	*Millport.	
560	Cathcart	Glasgow.	
562	Eastwood	Glasgow. *Pollokshaws.	*Pollokshaws. *Thornliebank.
575	Renfrew	..	Clydebank. *Scotstoun.
576 1	Old Ardrossan	Saltcoats.	
587	Dalry	..	Glengarnock.
593	Galston	Darvel. Newmilns & Greenholm.	
596	Kilbirnie	..	Glengarnock.
597	Kilmarnock	..	Hurlford.
603	Loudoun	Darvel. Galston. Newmilns & Greenholm.	

The asterisk indicates that the *entire* Burgh or Town is embraced in the Registration District.

LIST of REGISTRATION DISTRICTS—*continued.*

No.	Registration Districts.	Burghs.	Towns.
606	Monkton and Prestwick ..	.. ..	Ayr.
610*a*	Old Cumnock	*Cumnock and Holmhead.	
611 1	Riccarton	Kilmarnock	Kilmarnock.
615	Stevenston	Saltcoats.	
621	Avondale	.. ..	*Strathaven.
622 1	Maryhill	Glasgow.	
622 2	Shettleston	Glasgow.	Tollcross.
624	Blantyre	.. ..	*Stonefield.
625 1	Bothwell	.. ..	*Uddingston.
625 2	Holytown	.. ..	*Carfin. *Chapelhall. Mossend. *Newarthill.
625 3	Bellshill	.. ..	*Bothwell Park. Mossend.
626*a* 1	Cadder (Western)	.. ..	Kirkintilloch.
626*a* 2	Cadder (Eastern)	.. ..	Kirkintilloch.
627	Cambuslang	.. ..	*Newton.
628	Cambusnethan	Wishaw.	*Newmains.
639	Dalziel	*Motherwell. Wishaw.	
646 1	Plantation	Glasgow.	
646 2	Govan	Glasgow.	
646 3	Partick	Glasgow.	
651	New Monkland	*Airdrie.	
652 1	Old Monkland (Western)..	.. ..	*Baillieston. Tollcross.
652 3	Old Monkland (Eastern)..	.. ..	*Calderbank.
654	Rutherglen	Glasgow.	
655 3	Shotts (Western)	.. ..	*Clelland.
672	Uphall	.. ..	*Broxburn.
676	Cockpen	Bonnyrigg. Lasswade.	
679	Cramond	Edinburgh.	
684	Duddingston	Edinburgh.	
689	Inveresk	*Musselburgh.	
691	Lasswade	Bonnyrigg. *Loanhead. Penicuik.	
692 2	South Leith..	Edinburgh.	
695*a*	Newbattle	.. ..	*Newton-Grange.
705	Dirleton	.. ..	North Berwick
717	Prestonkirk	*East Linton.	
722	Tranent	*Cockenzie.	
727	Ayton	.. ..	Eyemouth
813	Brydekirk	Annan.	
820	Dryfesdale	*Lockerbie.	
855	Anwoth	Gatehouse.	
863	Crossmichael	Castle Douglas.	
866	Girthon	Gatehouse.	
868	Kells	*New Galloway.	
869	Kelton	Castle Douglas.	
876	Minnigaff	.. ..	Newton-Stewart.
880	Terregles	Maxwelltown.	
882	Troqueer	Maxwelltown.	
895	Penninghame	*Newton-Stewart.	

The asterisk indicates that the *entire* Burgh or Town is embraced in the Registration District.

METEOROLOGICAL REPORT

FOR THE MONTHS OF

APRIL, MAY, JUNE,

1902.

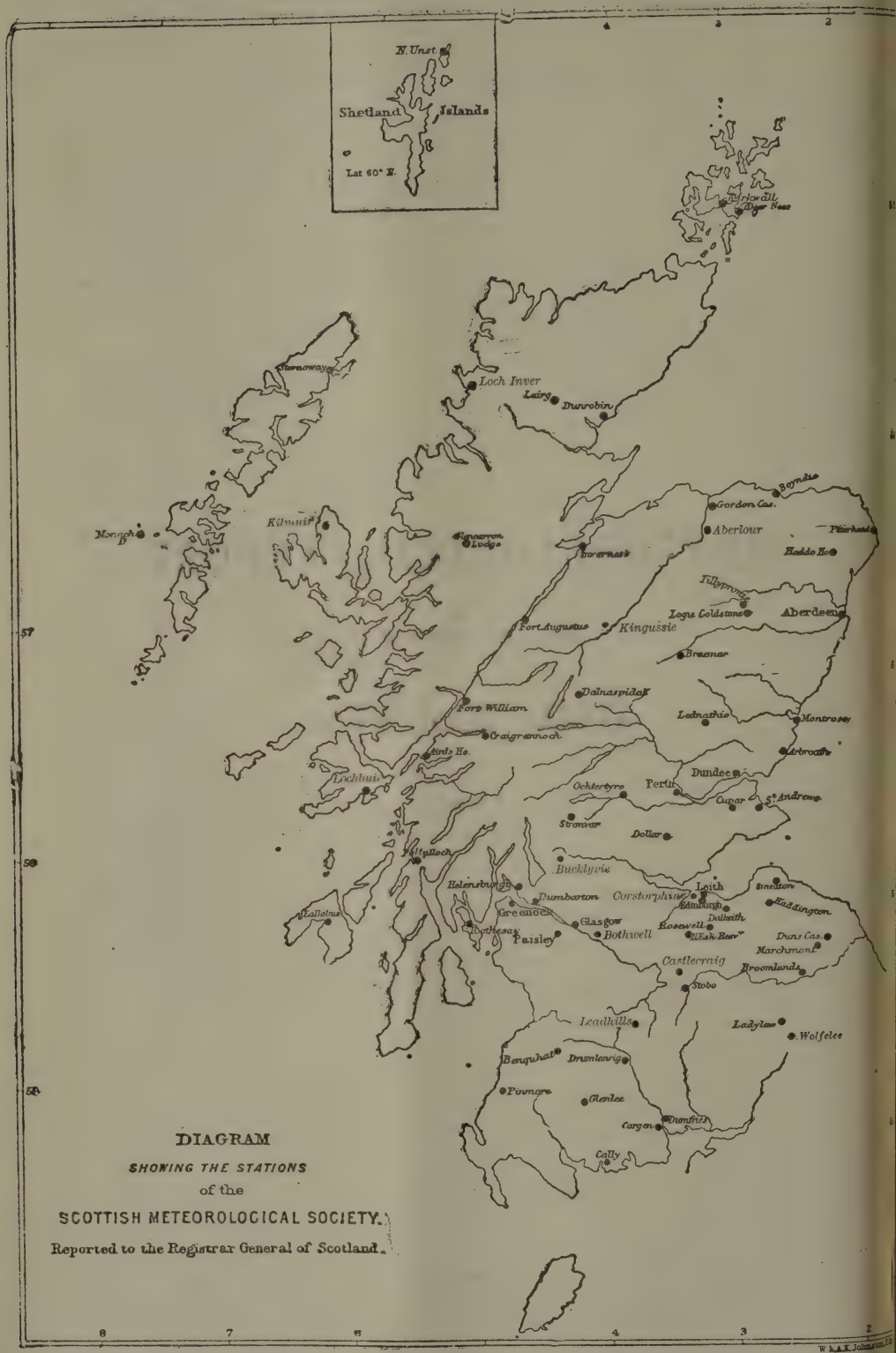
N. Unst
Shetland Islands
Lat 60° N.
Kirkwall
Tiger Ness
Stornoway
Loch Inver
Lairg
Dunrobin
Kilmuir
Monach
Lochgarron Lodge
Inverness
Gordon Cas.
Aberlour
Fiskhead
Haddo Ho
Tillymuck
Logie Coldstone
Aberdeen
Fort Augustus
Kingussie
Braemar
Dalnaspidal
Fort William
Ledmathie
Montrose
Craigrennoch
Arbroath
Birds Ho.
Lochbuie
Dundee
Ochterlyre
Perth
Cupar
St Andrews
Stronvar
Dollar
Ulgulloch
Bucklyvie
Helensburgh
Dumbarton
Corstorphine
Leith
Edinburgh
Dalkeith
Rosewell
Mt Esk Bery
Haddington
Lallatus
Greenock
Gorbeson
Paisley
Glasgow
Bothwell
Duns Cas.
Marchmont
Castlecraig
Broomlands
Stobo
Leadhills
Ladylaw
Wolfelee
Benquhat
Drumlanrig
Pinnigre
Glenlee
Cargen
Dumfries
Cally
DIAGRAM
SHOWING THE STATIONS
of the
SCOTTISH METEOROLOGICAL SOCIETY.
Reported to the Registrar General of Scotland.

NOTES ON THE NUMERICAL RETURNS OF SCOTTISH METEOROLOGY FOR THE QUARTER ENDING 30th JUNE 1902.

By Dr Buchan, under the Direction of the Council of the Scottish Meteorological Society.

These returns are founded on the observations made, morning and evening, at 65 of the Stations of the Scottish Meteorological Society, and have been prepared from the Observers' separate schedules.

From the individual results for each station, the following collective results have been obtained, assuming them to have been equally well observed, and to represent the whole country :—

COLLECTED RETURNS FOR ALL THE ACCEPTED STATIONS OF THE SCOTTISH METEOROLOGICAL SOCIETY, HAVING A MEAN LATITUDE = 56°·33 N. ; MEAN LONGITUDE = 3°·45 W.; AND MEAN ELEVATION = 279 Feet.

1902.	BAROMETER		SELF-REGISTERING THERMOMETERS.							BLACK BULB IN SUN.		ON GRASS DURING NIGHT	
	At Sea-level and 32°.	Monthly Range.	Highest.	Lowest.	Monthly Range.	Mean of Day.	Mean of Night.	Mean Daily Range.	Mean Temp.	Highest.	Mean.	Lowest.	Mean.
	inch.	inch.	°	°	°	°	°	°	°	°	°	°	°
Apr.	29·914	1·088	65·0	21·0	44·0	51·6	36·3	15·3	44·0	127·5	82·5	16·4	31·1
May	29·942	1·203	78·0	23·2	54·8	52·3	37·9	14·4	45·1	131·0	85·7	18·1	33·7
Jun.	29·942	0·783	86·5	30·0	56·5	60·7	45·6	15·1	53·2	140·0	91·7	26·2	42·0

1902.	HYGROMETER.		DEDUCTIONS.			WINDS.										RAIN.		Cloud 10·0.	Sunshine.
	Dry Bulb.	Wet Bulb.	Dew-point	Elas. force Vap.	Hum. Sat.=100.	N	NE	E	SE	S	SW	W	NW	Calm or Var.	Force	Days.	Amt. in inch.		
	°	°	°	inch											lbs.				hours
Apr.	43·5	40·7	37·3	·223	78	2	2	4	4	4	4	5	4	1	1·77	14	2·07	5·8	160
May	45·0	42·0	38·5	·233	78	7	4	3	1	1	3	6	5	1	2·45	19	2·78	6·8	154
Jun.	52·7	50·0	47·3	·326	82	4	5	7	4	3	2	2	2	1	1·54	15	1·99	7·0	140

1902.	UNDERGROUND TEMPERATURE.						Well or Spring.	SEA.				Ozone.	Lightning seen or Thunder heard.		Auroras seen.	
								Firths.		Open Coast.						
	3 inches.	12 inches.	18 inches.	22 inches.	36 inches.	48 inches.		Temp	Dens.	Temp	Dens.		No. of Stations.	Mean No. of Days.	No. of Stations.	Mean No. of Days.
	°	°	°	°	°	°	°	°	°	°						
Apr.	43·4	43·6	...	43·0	...	...	48·2	...	...	46·0	...	2·1	10	1	0	0
May	47·7	48·2	...	47·9	...	...	47·3	...	...	47·0	...	2·9	5	1	0	0
Jun.	54·3	53·7	...	53·0	...	...	52·1	...	...	51·0	...	2·6	16	2	0	0

And when these results are compared with the averages of 1856–1900, during the same months, they show the following characteristics and differences :—

APRIL 1902—

Mean Barometric Pressure, 29·914 inches ; greater than the average of 1856–1900 by 0·026 inch.
Monthly Range, 1·088 inch ; less by 0·115 inch.
Mean Temperature, 44°·0 ; less by 0°·2.
Mean Daily Range, 15°·3 ; greater by 0°·8.
Mean of Black Bulb in Sun, 82°·5 ; greater by 6°·5.
Do. at Night, 31°·1 ; less by 1°·6.
Mean Humidity, 78 ; less by 3·9.
Rain, Number of Days, 14 ; greater by 1.
Rain, Depth in Inches, 2·07 ; less by 0·15 inch.
Wind, Pressure on Square Foot, 1·77 lb. ; less by 0·04 lb.
Wind, Direction of, E. to W. as 7 to 9, and N. to S. as 5 to 8 ; instead of E. to W. as 8 to 8, and N. to S. as 6 to 7.
Hours of Sunshine, 160 ; greater by 5 hours.
Mean Amount of Cloud, 5·8 ; less by 0·4.

MAY 1902—

Mean Barometric Pressure, 29·942 inches; greater than the average of 1856–1900 by 0·002 inch.
Monthly Range, 1·203 inch; greater by 0·115 inch.
Mean Temperature, 45°·1; less by 3°·9.
Mean Daily Range, 14°·4; less by 1°·1.
Mean of Black Bulb in Sun, 85°·7; greater by 1°·5.
Do. at Night, 33°·7; less by 2°·5.
Mean Humidity, 78; less by 1·8.
Rain, Number of Days, 19; greater by 6 days.
Rain, Depth in Inches, 2·78; greater by 0·49 inch.
Wind, Pressure on Square Foot, 2·45 lbs.; greater by 0·88 lb.
Wind, Direction of, E. to W. as 6 to 10, and N. to S. as 12 to 3; instead of E. to W. as 8 to 9, and N. to S. as 6 to 7.
Hours of Sunshine, 154; less by 32 hours.
Mean Amount of Cloud, 6·8; greater by 0·6.

JUNE 1902—

Mean Barometric Pressure, 29·942 inches; being exactly the average of 1856–1900.
Monthly Range, 0·783 inch; less by 0·167 inch.
Mean Temperature, 53°·2; less by 1°·7.
Mean Daily Range, 15°·1; less by 0°·7.
Mean of Black Bulb in Sun, 91°·7; less by 0°·4
Do. at Night, 42°·0; being the average.
Mean Humidity, 82; greater by 1·7.
Rain, Number of Days, 15; greater by 2 days.
Rain, Depth in Inches, 1·99; less by 0·59 inch.
Wind, Pressure on Square Foot, 1·54 lbs.; greater by 0·12 lb.
Wind, Direction of, E. to W. as 12 to 4, and N. to S. as 8 to 6; instead of E. to W. as 7 to 10, and N. to S. as 5 to 7.
Hours of Sunshine, 140; less by 49 hours.
Mean Amount of Cloud, 7·0; greater by 0·8.

APRIL 1902—

Hence the weather of APRIL 1902 was characterized by a mean barometric pressure a little above the average, with a rather low monthly range; a mean temperature nearly equal to the average, with a slightly high mean daily range; a very low humidity; a mean rainfall a little under the average, falling on one day more than the average number; a 3 days' deficiency of winds from the North-East, with a corresponding excess from South and West; a mean wind-force about the average.

The mean barometric pressure was 29·914 inches or 0·026 inch above the average. In Shetland the mean excess was 0·045 inch; but on the mainland the excess was nowhere so great, and was distributed in a somewhat irregular manner. Pressure was, in general, lowest on the 1st and highest on the 28th. There were no notable fluctuations and the monthly range was rather low.

The mean temperature was 44°·0, or 0°·2 below the average, the days being 0°·2 above and the nights 0°·6 below their respective averages. In the Orkneys and Lewis and in the North-West of the mainland the temperature was fully a degree above the average, and there was a slight excess at Leith and in Bute and Renfrewshire. Elsewhere there was a deficiency which varied in amount but seldom exceeded a degree. The first 10 days of the month were exceedingly cold; the sheltered minimum thermometer frequently fell below the freezing point at many places, and ground frosts were generally reported throughout the country. The highest temperatures were recorded during the fourth week of the month. The absolutely lowest temperature was 21°·0, at Kingussie on the 7th and Cally on the 8th; and the absolutely highest 65°·0, at Broomlands on the 22nd, and at Dumfries and Pinmore on the 25th.

The mean rainfall was 2·07 inches, or 7 per cent. below the average. It exceeded the average in Shetland and the Hebrides, and on the mainland in the counties of Aberdeen and Kincardine, at Stronvar, and at some places in the south of Scotland. At Braemar the excess was as much as 50 per cent. Elsewhere there was a deficiency of varying amount, but greatest—fully 50 per cent—along the Moray Firth and in the neighbourhood of Glasgow. Very little rain fell from the 6th to the 10th, and from the 24th to the 28th.

Snow and sleet fell at many places on the 3rd and 10th. Thunderstorms occurred in several districts on the 23rd, and at a few places on other days. A gale from the N.W. blew in the North of Scotland on the 1st, and on the 22nd one from the S.E., also chiefly in the North.

MAY 1902—

Hence the month of MAY 1902 was characterized by a mean barometric pressure practically equal to the average; an exceedingly low mean temperature, with a rather low mean daily range; a slightly low humidity; a mean rainfall somewhat

above the average, and falling on an unusually large number of days; an 8 days' excess of winds from N., N.W. and W., with a high mean force.

The mean barometric pressure was 29·942 inches, or 0·002 inch above the average. Pressure was below the average in the North-East and East, and above it in the West and South. An usually steep gradient was formed from West to East.

The mean temperature was 45°·1, or 3°·9 below the average. No mean temperature for May so low has been recorded during the last 46 years, though it is only fractionally lower than the values for 1869, 1885 and 1894, in each of which years the mean May temperature was 45°·2. The days were 4°·4 and the nights 3°·3 below their respective means. Temperature was everywhere considerably below the average, by 5 degrees at Fort Augustus and Glencarron, and by more than 4 degrees at Fort William and Kingussie, in the Nith Valley and in the Border district. In general the deficiency was between 3 and 4 degrees, but at Leith it was only 1°·9. During the fourth week of the month some very high temperatures were registered in the east, especially in Aberdeenshire, that county being for a day or two decidedly the warmest district in the Islands. The absolutely highest temperature for the month was 78°·0 at Aberdeen on the 23rd, and the absolutely lowest 23°2 at Braemar on the 10th.

The mean rainfall was 2·78 inches, or 21 per cent. above the average. The distribution was a little irregular and there were some well-marked areas of deficiency. Thus in Dumfriesshire, North-Ayrshire, Lanarkshire, Stirling and Fifeshire rainfall was below the average by varying amounts, the defect at Glasgow being 42 per cent. There was also a slight deficiency in Caithness-shire and the Western Islands, the amount at Stornoway being 26 per cent. below the average. Elsewhere there was an excess, that in Aberdeenshire being very heavy, – 137 per cent. at Logie Coldstone and 89 per cent at Aberdeen. At Fort Augustus the excess was 67 per cent., at Kingussie 78, and at Braemar 57; but it seldom at other places amounted to 50 per cent. Some very heavy falls occurred on the East coast on the 31st, when an Easterly gale blew.

Early in the month snow fell in Aberdeenshire, Perthshire, and the Border districts, and again, in the north, on the 13th and 14th. The weather of the month was, except for three or four days in the fourth week, of an exceptionally unseasonable sort.

JUNE 1902—

Hence the weather of JUNE 1902 was characterized by a mean barometric pressure exactly equal to the average, with a low monthly range; a mean temperature considerably under the average, with a slightly low mean daily range; a slightly high mean humidity; a rather low mean rainfall, falling on two days more than the average number; a 9 days' excess of winds from N., N.E., E. and S.E.; a mean wind force slightly above the average.

The mean barometric pressure was 29·942 inches, being exactly the average. South-West of a line from Fort William to the mouth of the Tweed pressure was below the average, and North-East of it above,—forming a remarkably well-marked gradient for the cold prevailing winds from N. and E. Fluctuations of pressure during the month were very slight.

The mean temperature was 53°·2, or 1°·7 less than the average. This is the lowest mean temperature for June since 1892, when the mean was 52°·8. The days were 2°·1, and the nights 1°·4, below their respective means. Temperature was everywhere below the average, but the deficiency in the West and South was slight, scarcely amounting to 1°. On the East coast, however, owing to the excess of cold winds from N.E. and E., the deficiencies were large, in the Lothians more than 3°, and at all coast stations fully 2° or 3°. The first three weeks of the month formed an unbroken continuation of the abnormally cold month of May, and during the second and third weeks many places had mean temperatures as much as 5° or 6° below the average. The last few days of the month brought a large amount of sunshine, temperature was everywhere above the average, and fully one half of the stations reported temperatures of 80° and upwards on one or more days. The absolutely highest temperature for the month was 86°·5 at Pinmore on the 28th, and the absolutely lowest 30°·0 at Kingussie on the 18th.

The mean rainfall was 1·99 inch, or 23 per cent. below the average. Along the shores of the Moray Firth and for a little distance inland there was an area of heavy excess, at Gordon Castle 76 per cent., at Nairn 47, and at Inverness 98. In the Lothians also there was an excess varying from 20 to 40 per cent. In Shetland, too, there was a well-marked excess, but in all other districts, with one or two slight exceptions, there was a deficiency. The deficiency increased steadily from East to West and the rainfall records for the month are very exceptional since the amounts at places in the East of the country often exceeded those at places in the West, which have as a rule much heavier rainfalls. Thus the Edinburgh rainfall of 2·33 inches, was half an inch above that of Greenock, and that of Montrose, 2·25 inches, higher than that of Fort William and Glencarron. The deficiency in the West ranged from 40 to 60 per cent. The greater part of the rain fell during the first two weeks of the month.

A little thunder of moderate intensity was reported during the month. On the East coast a large amount of fog prevailed, but very little on the West. We may note also, as still another consequence of the great excess of Easterly winds, that there was much more sunshine on the West coast than on the East; thus Fort William recorded 55 hours more than Edinburgh.

STATIONS AND OBSERVERS' NAMES.	Height of Station above the Sea.	1902.	BAROMETER.			SELF-REGISTERING In AIR, and protected.						
		Months.	Mean at Station corrected, and at 32°.	Mean reduced to 32°, and Sea-level.	Monthly Range.	Highest in Month.	Lowest in Month.	Monthly Range.	Mean of all the Highest.	Mean of all the Lowest.	Mean Daily Range.	Mean Temperature.
	feet.		inch.	inch.	inch.	°	°	°	°	°	°	°
NORTH UNST, (Shetland.) Principal Keeper of the Lighthouse.	230	Apr.	29·650	29·905	1·312	...	...	...	...	...	...	...
		May	29·595	29·850	1·470	...	...	...	...	...	...	...
		June	29·725	29·975	0·774	...	...	...	...	...	...	...
LERWICK, (Shetland.) G. ALLISON, Harbour Master.	30	Apr.	29·867	29·899	1·390	52·0	34·0	18·0	46·8	38·9	7·9	42·8
		May	29·833	29·865	1·356	52·0	30·0	22·0	49·4	39·2	10·2	44·3
		June	29·935	29·968	0·870	65·0	41·0	24·0	55·0	45·4	9·6	50·2
DEERNESS, (Orkney.) M. SPENCE, Schoolhouse.	172	Apr.	29·697	29·887	1·364	54·8	31·2	23·6	47·4	38·5	8·9	43·0
		May	29·708	29·887	1·410	61·3	32·0	29·3	48·6	37·6	11·0	43·1
		June	29·780	29·958	0·841	70·0	39·5	30·5	53·2	44·2	9·0	48·7
KIRKWALL, (Orkney.) J. W. CURSITOR, Merchant.	30	Apr.	29·856	29·888	1·308	60·0	32·0	28·0	49·6	38·4	11·2	44·0
		May	29·852	29·885	1·216	60·0	32·0	28·0	48·8	39·4	9·4	44·1
		June	...	...	...	...	...	...	...	...	...	...
DUNROBIN, (Sutherland.) D. MELVILLE, Gardener, Dunrobin Castle.	16	Apr.	29·874	29·891	1·202	58·2	28·2	30·0	50·2	37·3	12·9	43·8
		May	29·916	29·933	1·154	64·0	28·5	35·5	50·8	38·7	12·1	44·8
		June	...	...	...	...	...	...	...	...	...	...
GLENCARRON, (Ross.) D. D. MUNRO.	504	Apr.	29·332	29·883	1·134	59·8	27·0	32·8	50·6	35·8	14·8	43·2
		May	29·397	29·955	1·272	55·0	28·6	26·4	48·9	36·4	12·5	42·6
		June	29·398	29·946	0·784	80·6	36·0	44·6	61·3	44·6	16·7	52·9
STORNOWAY, (Ross Isle of Lewis.) Principal Keeper of the Lighthouse.	56	Apr.	29·796	29·858	1·300	62·3	28·4	33·9	52·4	37·5	14·9	45·0
		May	29·835	29·947	1·530	60·3	31·4	28·9	51·7	39·2	12·5	45·5
		June	29·893	29·955	0·740	73·3	39·4	33·9	58·8	45·7	13·1	52·3
MONACH, (Hebrides.) JAMES BLACK, Principal Keeper of the Lighthouse.	150	Apr.	29·696	29·862	1·375	...	...	...	...	...	...	...
		May	29·811	29·977	1·415	...	...	...	...	...	...	...
		June	29·768	29·931	0·770	...	...	...	...	...	...	...
KINGUSSIE, (Inverness.) WALTER DE WATTEVILLE, M.D. and J. CAMPBELL.	828	Apr.	28·998	29·905	1·107	61·0	21·0	40·0	50·5	32·3	18·2	41·4
		May	29·027	29·937	1·126	62·2	23·5	38·7	49·9	34·8	15·1	42·4
		June	29·046	29·938	0·780	83·7	30·0	53·7	62·9	42·1	20·8	52·5
INVERNESS, (Inverness.) THOS. WALLACE, High School.	114	Apr.	29·763	29·889	1·202	60·7	30·7	30·0	52·7	37·9	14·8	45·3
		May	29·814	29·940	1·220	66·8	31·6	35·2	51·6	40·1	11·5	45·8
		June	29·834	29·959	0·812	85·0	40·0	45·0	58·7	45·7	13·0	52·2
FORT AUGUSTUS, (Inverness.) Rev. CYRIL VON DIECKHOFF, St Benedict's Priory.	73	Apr.	29·802	29·883	1·152	60·1	25·3	34·8	52·4	35·6	16·8	44·0
		May	29·871	29·952	1·218	63·8	26·5	37·3	51·5	38·4	13·1	44·9
		June	29·859	29·939	0·774	84·0	39·6	44·4	60·2	45·5	14·7	52·8
FORT WILLIAM, (Inverness.) R. T. OMOND, F.R.S.E., and ANGUS RANKIN.	42	Apr.	29·856	29·902	1·152	62·2	26·0	36·2	52·9	36·2	16·7	44·5
		May	29·920	29·966	1·201	60·1	28·5	31·6	52·5	38·4	14·1	45·4
		June	29·883	29·928	0·719	80·3	38·0	42·3	63·4	47·0	16·4	55·2
GORDON CASTLE, (Banff.) C. WEBSTER, Gardener to the Duke of Richmond and Gordon.	107	Apr.	29·781	29·899	1·170	61·3	29·0	32·3	51·9	36·6	15·3	44·3
		May	29·813	29·931	1·256	70·6	31·0	39·6	51·5	38·4	13·1	45·0
		June	29·837	29·954	0·760	81·0	37·5	43·5	60·9	45·2	15·7	53·0

THERMOMETERS. Black Bulb, Maximum, in SUN.		THERMOMETERS. Black Bulb, Minimum from radiation during Night.		HYGROMETER.		DEDUCTIONS. Glaisher's Tables. 2d Ed.			WINDS. Number of Days it blew in certain Directions.										RAIN.	
High-est.	Mean.	Low-est.	Mean.	Dry Bulb.	Wet Bulb.	Dew-point.	Elastic Force of Vapour.	Humidity. Sat. = 100.	N	NE	E	SE	S	SW	W	NW	Calm or Variable.	Mean Pressure on square foot.	Number of days it fell.	Amount.
°	°	°	°	°	°	°	inch.											lbs.	days	inch
...	...	...	...	40·6	...	...	...	...	2	2	2	5	8	3	3	5	0	5·66	11	...
...	...	...	...	43·2	...	...	...	...	9	8	2	1	1	3	4	3	0	6·71	18	...
...	...	...	...	47·6	...	...	...	...	3	9	6	4	3	1	2	2	0	4·00	6	...
...	...	...	...	42·6	40·7	38·4	·233	86	4	0	2	4	11	1	3	5	0	3·65	15	2·35
...	...	...	...	43·7	40·0	35·6	·208	73	1	18	2	0	2	3	3	1	1	4·20	19	2·32
...	...	...	...	49·1	46·5	43·7	·286	82	5	6	7	2	8	0	1	1	0	3·50	10	2·74
...	...	...	...	43·0	40·9	38·4	·232	83	2	3	3	7	5	2	4	4	0	2·76	13	1·51
...	...	...	...	43·4	40·8	37·8	·226	80	11	3	2	1	2	2	5	5	0	3·39	16	1·90
...	...	...	...	48·1	46·6	45·0	·298	89	7	7	4	8	2	0	1	1	0	2·31	7	1·51
...	...	...	...	44·0	41·8	39·2	·240	83	1	1	3	8	3	1	10	3	0	1·74	12	1·60
...	...	...	...	43·8	41·0	37·7	·226	78	11	1	3	1	2	2	4	5	2	3·92	14	2·06
...	...	...	...	...	...	...	...	...	...	...	...	...	...	...	...	...	...	...	...	...
...	...	...	...	43·8	41·0	37·7	·226	78	2	2	2	8	3	2	2	9	0	...	11	1·81
...	...	...	...	44·7	41·6	38·0	·229	77	5	6	4	2	1	1	2	10	0	...	19	2·91
...	...	...	...	...	...	...	...	...	...	...	...	...	...	...	...	...	...	...	...	...
...	...	...	...	42·9	39·4	35·2	·205	75	9	0	6	0	1	0	14	0	0	3·38	15	3·30
...	...	...	...	42·5	39·8	36·5	·216	80	9	1	9	0	0	0	12	0	0	3·72	26	6·13
...	...	...	...	52·5	48·7	44·8	·298	75	13	0	11	0	0	0	6	0	0	3·06	16	2·01
...	...	...	...	45·0	43·0	40·7	·253	83	2	0	5	3	4	6	4	2	4	2·72	17	2·59
...	...	...	...	45·4	42·6	39·4	·242	80	3	9	4	3	1	2	6	3	0	4·84	20	3·00
...	...	...	...	51·5	49·2	46·8	·321	84	2	5	7	6	1	1	1	1	6	1·99	18	2·11
...	...	...	...	45·9	...	...	...	...	5	1	3	4	9	2	5	1	0	4·33	11	1·79
...	...	...	...	45·7	...	...	...	...	12	2	2	2	2	4	4	1	2	5·16	14	1·99
...	...	...	...	52·1	...	...	...	...	7	6	7	1	7	1	0	0	1	3·69	5	0·90
...	...	...	...	41·4	38·4	34·7	·201	78	3	2	0	2	1	15	1	6	0	...	11	1·41
...	...	...	...	42·9	40·0	36·5	·216	79	12	3	0	0	0	8	1	7	0	...	27	3·05
...	...	...	...	53·0	48·8	44·6	·295	73	1	10	0	0	1	17	0	1	0	...	12	1·41
101·8	90·9	26·0	33·8	45·5	41·2	36·2	·214	70	1	5	2	0	3	7	10	2	0	1·36	11	0·84
114·8	89·4	27·4	36·5	45·3	42·3	38·9	·237	78	4	10	6	0	0	3	5	3	0	2·85	26	2·53
121·2	89·3	31·2	42·4	52·5	50·5	48·5	·341	87	2	10	12	1	1	0	4	0	0	1·64	20	3·67
...	...	...	...	43·5	40·8	37·6	·225	79	5	3	1	0	10	2	1	0	8	1·58	17	1·70
...	...	...	...	45·0	42·2	39·2	·237	79	8	9	0	1	5	3	1	1	3	3·88	25	3·10
...	...	...	...	52·6	49·8	47·1	·323	81	5	16	0	0	3	2	0	1	3	3·31	14	1·33
120·1	103·0	18·5	30·6	44·1	40·6	36·5	·211	74	4	2	1	1	5	8	0	0	9	0·10	20	3·16
127·4	103·9	20·4	32·4	45·0	41·6	37·7	·225	76	8	3	5	0	2	6	3	3	1	0·32	23	4·46
135·2	113·8	26·4	37·9	54·4	50·7	47·1	·324	76	6	6	1	2	1	5	0	0	9	0·19	15	1·59
...	...	...	...	44·3	40·5	36·1	·213	72	0	2	0	8	6	7	2	5	0	...	13	0·92
...	...	...	...	45·2	41·7	37·7	·226	75	1	5	2	3	0	7	0	13	0	...	25	2·69
...	...	...	...	53·3	49·7	46·1	·312	75	2	8	2	12	0	0	0	6	0	...	18	3·62

STATIONS AND OBSERVERS' NAMES.	Height of Station above the Sea.	1902. Months.	BAROMETER. Mean at Station corrected, and at 32°.	BAROMETER. Mean reduced to 32°, and Sea-level.	BAROMETER. Monthly Range.	SELF-REGISTERING In AIR, and protected. Highest in Month.	Lowest in Month.	Monthly Range.	Mean of all the Highest.	Mean of all the Lowest.	Mean Daily Range.	Mean Temperature.
	feet.		inch.	inch.	inch.	°	°	°	°	°	°	°
BRAEMAR (Aberdeen.) JAMES AITKEN, Banker.	1114	Apr.	28·688	29·906	1·074	55·2	21·2	34·0	47·5	32·2	15·3	39·9
		May	28·712	29·927	1·168	68·3	23·2	45·1	48·4	35·9	12·5	42·1
		June	28·740	29·937	0·816	77·7	32·4	45·3	60·3	41·9	18·4	51·1
LOANHEAD, (Aberdeen.) ALEX. FARQUHARSON.	747	Apr.	29·094	29·911	1·144	63·8	23·1	40·7	51·3	33·3	18·0	42·3
		May	29·101	29·923	1·162	72·3	29·2	43·1	50·8	36·6	14·2	43·7
		June	29·143	29·952	0·859	84·5	34·8	49·7	61·7	43·2	18·5	52·4
TILLYPRONIE, (Aberdeen.) ROBERT LITTLEJOHN, Gardener to Sir John F. Clark, Bart.	1120	Apr.	28·686	29·913	1·078	58·1	26·3	31·8	47·6	32·7	14·9	40·2
		May	28·702	29·929	1·100	65·0	28·1	36·9	48·9	34·6	14·3	41·7
		June	28·745	29·949	0·772	78·7	33·8	44·9	58·6	42·2	16·4	50·4
ABERDEEN, (Aberdeen.) PETER HARPER, Superintendent, Duthie Park.	44	Apr.	29·870	29·920	1·121	63·0	28·0	35·0	51·6	36·2	15·4	43·9
		May	29·875	29·924	1·155	78·0	33·5	44·5	53·2	39·4	13·8	46·3
		June	29·903	29·953	0·795	74·0	39·0	35·0	58·7	45·9	12·8	52·3
HADDO HOUSE, (Aberdeen.) JOHN FORREST, Gardener to the Earl of Aberdeen.	180	Apr.	29·708	29·908	1·116	60·0	25·0	35·0	50·6	35·1	15·5	42·8
		May	29·730	29·929	1·132	74·0	29·0	45·0	51·6	38·3	13·3	45·0
		June	29·751	29·954	0·750	72·0	34·0	38·0	58·2	43·8	14·4	51·0
PETERHEAD, (Aberdeen.) Dr SINCLAIR, H.M. Prison.	100	Apr.	29·793	29·903	1·164	54·0	31·0	23·0	48·3	38·2	10·1	43·3
		May	29·815	29·925	1·166	67·8	33·0	34·8	50·8	40·5	10·3	45·6
		June	29·849	29·958	0·804	64·0	38·0	26·0	56·4	45·8	10·6	51·1
CRATHES, (Kincardine.) J. SMITH.	145	Apr.	29·756	29·917	1·108	61·0	26·0	35·0	50·8	34·0	16·8	42·4
		May	29·763	29·923	1·218	77·0	31·0	46·0	52·7	37·4	15·3	45·1
		June	29·796	29·955	0·837	78·0	36·0	42·0	59·8	43·3	16·5	51·5
MONTROSE (Royal Asylum), (Forfar.) Dr JOHN G. HAVELOCK.	200	Apr.	29·708	29·929	1·064	58·6	27·0	31·6	48·9	36·2	12·7	42·6
		May	29·700	29·922	1·202	73·6	32·3	41·3	51·1	37·4	13·7	44·3
		June	29·733	29·952	0·762	70·6	38·3	32·3	56·1	45·9	10·2	51·1
ARBROATH, (Forfar.) JAMES CAMPBELL, "For the Natural History Assoc. of Arbroath."	68	Apr.	29·851	29·925	1·058	60·0	29·0	31·0	49·8	37·0	12·8	43·4
		May	29·855	29·930	1·290	76·0	32·0	44·0	52·7	38·9	13·8	45·8
		June	29·887	29·961	0·790	68·5	38·0	30·5	56·4	45·6	10·8	51·0
DUNDEE, (Forfar.) (Eastern Necropolis), JOHN CARNOCHAN, Curator.	164	Apr.	29·748	29·929	1·040	62·2	27·0	35·2	52·4	36·3	16·1	44·4
		May	29·757	29·939	1·270	73·5	32·2	41·3	53·4	38·8	14·6	46·1
		June	29·772	29·951	0·791	74·5	38·2	36·3	59·4	45·6	13·8	52·5
DUNDEE (Harbour), (Forfar.) J. THOMSON, Jr., A.M.I.C.E., The Harbour Trust.	20	Apr.	29·904	29·922	1·076	64·0	31·8	32·2	54·6	38·3	16·3	46·4
		May	29·922	29·940	1·260	74·0	33·8	40·2	56·6	37·0	19·6	46·8
		June	29·933	29·952	0·788	75·0	40·5	34·5	60·9	46·2	14·7	53·5
LEDNATHIE, (Forfar.) WILLIAM MORRISON, Gardener to Patrick Stormonth Darling.	720	Apr.	29·123	29·917	0·986	59·5	21·5	38·0	50·5	32·4	18·1	41·5
		May	29·135	29·926	1·118	73·0	28·0	45·0	50·5	35·7	14·8	43·1
		June	29·161	29·943	0·786	77·8	32·0	45·8	60·3	41·6	18·7	50·9
BALRUDDERY, (Forfar.) R. CAIRNS, Gardener to J. Martin White.	266	Apr.	29·633	29·927	1·062	60·0	26·0	34·0	52·7	35·3	17·4	44·0
		May	29·647	29·940	1·128	73·0	30·0	43·0	54·7	37·3	17·4	46·0
		June	29·664	29·952	0·812	75·0	36·0	39·0	59·6	44·8	14·8	52·2
PERTH, (Perth.) JOHN LESLIE, Gardener to Henry Coats.	105	Apr.	29·804	29·921	1·188	61·5	24·5	37·0	53·7	34·5	19·2	44·1
		May	29·829	29·946	1·124	72·5	28·5	44·0	54·6	37·9	16·7	46·2
		June	29·824	29·939	0·786	79·5	34·5	45·0	62·2	45·5	16·7	53·8
STRONVAR, (Perth.) JAMES DICKSON, Gardener to James Carnegie.	422	Apr.	29·446	29·911	0·990	61·5	22·5	39·0	51·6	34·7	16·9	43·1
		May	29·495	29·961	1·130	66·0	25·5	40·5	53·3	37·3	16·0	45·3
		June	29·474	29·933	0·780	79·5	31·5	48·0	62·0	45·2	16·8	53·6

THERMOMETERS. Black Bulb, Maximum, in SUN.		THERMOMETERS. Black Bulb, Minimum from radiation during Night.		HYGROMETER.		DEDUCTIONS. Glaisher's Tables. 2d Ed.			WINDS. Number of Days it blew in certain Directions.										RAIN.	
High-est.	Mean.	Low-est.	Mean.	Dry Bulb.	Wet Bulb.	Dew-point.	Elastic Force of Vapour.	Humidity. Sat. = 100.	N	NE	E	SE	S	SW	W	NW	Calm or Variable.	Mean Pressure on square foot.	Number of days it fell.	Amount.
°	°	°	°	°	°	°	inch.											lbs.	days	inch
115·0	89·6	16·4	28·1	39·9	37·6	34·6	·201	82	1	7	1	2	2	9	1	7	0	0·39	15	3·37
131·0	94·4	18·1	32·8	41·7	38·8	35·5	·208	79	6	8	3	2	1	6	2	3	0	0·75	25	3·48
140·0	112·6	26·2	38·0	51·8	47·9	44·0	·289	75	3	7	4	4	5	6	0	1	0	0·13	13	1·69
...	...	...	...	42·2	39·7	36·6	·218	82	1	2	2	6	1	2	1	7	8	0·24	17	2·15
...	...	...	...	43·9	40·9	37·4	·222	77	2	2	1	2	0	4	2	14	4	0·55	25	4·89
...	...	...	...	53·0	50·4	47·8	·332	82	2	5	1	4	0	1	1	7	9	0·17	19	3·53
127·5	91·6	23·0	30·8	39·6	37·0	33·6	·193	79	2	1	0	6	2	9	5	5	0	1·82	16	2·03
121·5	93·9	25·5	32·4	40·1	38·4	36·2	·214	86	9	5	1	3	0	2	2	9	0	0·52	25	4·52
135·5	99·9	32·6	41·0	49·3	47·2	44·9	·299	85	6	12	0	8	2	1	1	0	0	1·04	20	4·01
...	...	...	...	43·5	41·0	38·0	·229	80	2	1	3	3	8	5	4	4	0	1·74	14	2·69
...	...	...	...	45·6	43·4	40·7	·257	85	5	5	0	2	2	3	4	10	0	2·62	23	3·89
...	...	...	...	51·3	49·1	46·8	·322	85	4	7	2	4	4	4	0	5	0	1·44	16	1·59
81·0	61·9	19·0	29·3	42·3	40·2	37·7	·226	84	2	2	1	6	3	6	2	8	0	...	16	3·20
92·0	64·6	23·0	32·3	44·7	42·1	39·0	·238	81	12	1	0	6	2	3	2	5	0	...	24	3·35
...	...	29·0	37·9	50·3	48·2	46·0	·311	85	3	5	1	12	4	0	0	5	0	...	16	1·21
...	...	...	...	43·7	40·8	37·4	·223	78	3	1	3	5	9	1	7	1	0	1·99	8	1·94
...	...	...	...	45·5	41·8	37·5	·225	74	14	2	3	0	4	1	4	3	0	4·56	15	1·53
...	...	...	...	49·7	47·7	45·6	·307	87	10	2	4	5	7	0	0	2	0	2·95	9	1·43
...	...	...	...	42·2	40·2	37·3	·223	84	3	1	4	4	7	2	6	3	0	1·76	12	3·32
...	...	...	...	44·6	41·6	38·0	·230	78	7	3	2	4	1	4	5	4	1	4·28	24	4·33
...	...	...	...	51·9	49·5	47·1	·324	85	7	3	6	6	6	0	0	2	0	2·92	16	2·00
...	...	...	...	42·2	39·6	36·4	·216	81	4	2	5	2	7	1	6	3	0	3·34	12	2·38
...	...	...	...	44·2	41·3	37·9	·228	78	12	3	4	1	2	2	5	2	0	4·54	13	2·20
...	...	...	...	49·9	47·9	45·8	·309	87	9	1	9	5	3	1	2	0	0	1·88	10	2·25
79·0	62·0	25·0	33·5	43·6	41·4	38·8	·236	83	2	3	7	3	5	2	6	2	0	1·12	14	1·39
88·0	64·9	23·0	35·5	46·0	42·4	38·3	·233	76	7	2	5	2	1	1	7	6	0	1·44	19	2·35
90·5	66·3	35·0	43·8	50·7	48·8	46·8	·322	88	4	5	12	2	2	0	3	2	0	1·04	14	1·89
...	...	...	...	43·3	41·4	39·2	·239	85	0	4	1	9	0	10	3	3	0	1·74	8	1·71
...	...	...	...	45·9	42·9	39·5	·244	79	4	10	1	5	0	4	4	3	0	4·00	17	2·10
...	...	...	...	51·6	49·6	47·6	·330	86	0	8	3	13	1	2	2	1	0	1·56	15	1·67
...	...	...	...	44·9	41·4	37·3	·222	75	0	1	9	2	1	10	5	2	0	0·82	22	1·82
...	...	...	...	47·5	43·5	39·1	·238	73	4	7	6	1	1	3	5	4	0	1·66	27	2·19
...	...	...	...	52·0	49·4	46·7	·320	82	1	6	16	1	0	3	2	1	0	0·84	18	1·59
...	...	...	...	41·2	38·6	35·4	·207	80	3	1	2	10	3	4	2	5	0	2·43	15	3·07
...	...	...	...	43·1	39·5	35·2	·205	74	10	5	0	4	0	1	5	6	0	4·75	23	2·40
...	...	...	...	51·3	48·4	45·4	·306	80	6	3	4	8	4	1	3	1	0	2·04	23	2·47
...	...	...	...	43·0	39·9	36·2	·213	77	2	2	4	4	6	6	2	4	0	2·28	11	1·60
...	...	...	...	45·7	41·9	37·5	·226	73	10	4	1	2	0	4	8	2	0	2·04	20	2·41
...	...	...	...	51·9	49·0	46·0	·311	81	2	5	7	2	7	3	2	2	0	2·43	14	1·40
...	...	...	...	42·9	40·5	37·1	·226	83	3	1	7	7	3	1	3	1	4	0·34	10	1·66
...	...	...	...	46·5	43·4	39·8	·246	79	11	2	3	4	3	3	4	1	0	0·92	20	2·23
...	...	...	...	52·7	50·4	48·1	·336	85	2	4	15	1	5	1	1	0	1	1·68	9	1·93
...	...	...	...	42·9	39·8	36·1	·212	78	1	2	4	4	8	2	2	7	0	4·49	17	5·40
...	...	...	...	44·8	41·1	36·8	·218	74	6	10	2	1	0	2	6	4	0	5·52	23	3·43
...	...	...	...	52·5	49·4	46·2	·314	79	4	1	8	6	4	2	5	0	0	1·88	16	2·43

STATIONS AND OBSERVERS' NAMES.	Height of Station above the Sea.	1902. Months.	BAROMETER. Mean at Station corrected, and at 32°.	BAROMETER. Mean reduced to 32° and Sea-level.	BAROMETER. Monthly Range.	SELF-REGISTERING In AIR, and protected. Highest in Month.	Lowest in Month.	Monthly Range.	Mean of all the Highest.	Mean of all the Lowest.	Mean Daily Range.	Mean Temperature.
	feet.		inch.	inch.	inch.	°	°	°	°	°	°	°
OCHTERTYRE, (Perth.) George Croucher, Gardener to Sir Patrick Keith Murray, Bart.	333	Apr.	...	...	...	...	...	...	...	...	...	...
		May	...	...	...	...	...	...	...	...	...	...
		June	...	...	...	...	...	...	...	...	...	...
CUPAR, (Fife.) Dr Turnbull, Fife and Kinross District Asylum.	210	Apr.	29·696	29·928	0·982	62·0	29·0	33·0	52·3	36·7	15·6	44·5
		May	29·708	29·940	1·210	70·0	30·0	40·0	55·6	37·5	18·1	46·6
		June	29·725	29·953	0·869	78·0	34·0	44·0	60·9	44·8	16·1	52·9
DOLLAR, (Clackmannan.) A. Blackwood, Gardener, Dollar Institution.	178	Apr.	29·720	29·917	1·040	59·0	27·0	32·0	50·8	37·3	13·5	44·1
		May	...	...	...	...	...	...	...	...	...	...
		June	...	...	...	...	...	...	...	...	...	...
BUCHLYVIE, (Stirling.) Rev. John A. Macdonald.	125	Apr.	29·781	29·919	1·003	62·0	25·0	37·0	53·4	35·6	17·8	44·5
		May	29·818	29·957	1·150	66·0	28·0	38·0	55·4	37·2	18·2	46·3
		June	29·795	29·932	0·780	80·0	32·0	48·0	63·0	46·1	16·9	54·6
HELENSBURGH, (Dumbarton.) J. R. Wilson, Waterworks.	18	Apr.	...	...	...	61·0	29·0	32·0	50·9	38·0	12·9	44·9
		May	...	...	...	59·2	33·4	25·8	53·8	39·6	14·2	46·7
		June	...	...	...	79·3	39·0	40·3	61·0	47·4	13·6	54·2
DUMBARTON, (Dumbarton.) William Denny and Brothers.	27	Apr.	29·883	29·913	0·930	61·5	27·1	34·4	53·2	37·7	15·5	45·5
		May	29·926	29·950	1·154	60·3	30·6	29·7	54·9	38·7	16·2	46·8
		June	29·896	29·926	0·740	83·2	34·2	49·0	62·8	47·0	15·8	54·9
LOCHBUIE (Argyll.) George Carson, Gardener to the Maclaine of Lochbuie.	20	Apr.	29·887	29·909	1·111	59·4	30·0	29·4	50·7	39·3	11·4	45·0
		May	29·948	29·969	1·242	56·4	28·0	28·0	51·7	39·6	12·1	45·7
		June	29·903	29·924	0·730	80·4	38·0	42·4	61·7	48·0	13·7	54·8
AIRDS, (Argyll.) Colonel Macfie, C.B., and Alexander M'Lachlan.	15	Apr.	29·888	29·904	1·070	63·0	30·0	33·0	52·8	39·1	13·7	46·0
		May	29·951	29·967	1·150	62·0	31·0	31·0	52·7	39·4	13·3	46·1
		June	29·908	29·924	0·710	79·0	41·0	38·0	62·3	48·3	14·0	55·3
POLTALLOCH, (Lochgilphead, Argyll.) D. S. Melville, Gardener.	135	Apr.	29·768	29·917	1·120	62·0	32·0	30·0	53·8	37·2	16·6	45·5
		May	29·821	29·970	1·170	59·0	34·0	25·0	53·9	38·5	15·4	46·2
		June	29·777	29·923	0·710	85·0	38·0	47·0	63·4	47·4	16·0	55·4
ROTHESAY, (Isle of Bute.) James Kay, Barone Cottage.	116	Apr.	29·790	29·918	1·128	63·0	28·8	34·2	54·0	37·0	17·0	45·5
		May	29·842	29·970	1·190	61·0	31·3	29·7	54·9	38·4	16·5	46·6
		June	29·796	29·922	0·768	81·2	40·7	40·5	63·9	46·8	17·1	55·3
GREENOCK, (Renfrew.) Daniel Macalister, C.E., Waterworks.	238	Apr.	29·667	29·917	1·068	57·9	31·2	26·7	51·4	38·1	13·3	44·8
		May	29·710	29·961	1·115	60·2	33·9	26·3	52·9	39·3	13·6	46·1
		June	29·678	29·926	0·770	82·0	41·7	40·3	60·8	47·5	13·3	54·1
PAISLEY, (Renfrew.) Donald Maclean, The Coats Observatory.	107	Apr.	29·800	29·918	1·005	62·0	29·0	33·0	54·2	37·9	16·3	46·0
		May	29·841	29·959	1·166	65·5	31·5	34·0	56·0	39·8	16·2	47·9
		June	29·812	29·926	0·764	85·3	39·2	46·0	63·8	47·6	16·2	55·7
PINMORE, (Ayr.) Robert Torrance, Gardener to Hugh Hamilton of Pinmore.	190	Apr.	29·720	29·930	1·000	65·0	24·0	41·0	53·8	36·4	17·4	45·1
		May	29·749	29·960	1·132	62·0	25·5	36·5	55·4	37·6	17·8	46·5
		June	29·714	29·920	0·780	86·5	40·0	46·5	64·9	46·6	18·3	55·7
BOWHILL, (Ayr.) Alexander Gillespie, C.E.	978	Apr.	28·858	29·928	0·970	60·0	25·0	35·0	46·7	34·4	12·3	40·5
		May	28·893	29·961	1·260	58·0	28·0	30·0	50·2	34·4	15·8	42·3
		June	28·865	29·921	0·769	84·0	35·0	49·0	59·9	43·3	16·6	51·6
GLASGOW (Belvidere Hosp.), (Lanark.) D. Campbell, M.D.	54	Apr.	29·860	29·920	1·000	61·0	32·8	28·2	52·8	38·4	14·4	45·6
		May	29·900	29·960	1·180	61·8	32·2	29·6	54·6	40·1	14·5	47·4
		June	29·864	29·924	0·768	86·2	38·2	48·0	63·7	46·2	17·5	55·9

THERMOMETERS.				HYGROMETER.		DEDUCTIONS. Glaisher's Tables. 2d Ed.			WINDS.											RAIN.	
Black Bulb, Maximum, in SUN.		Black Bulb, Minimum from radiation during Night.							Number of Days it blew in certain Directions.												
Highest.	Mean.	Lowest.	Mean.	Dry Bulb.	Wet Bulb.	Dew-point.	Elastic Force of Vapour.	Humidity. Sat. = 100.	N	NE	E	SE	S	SW	W	NW	Calm or Variable.	Mean Pressure on square foot.	Number of days it fell.	Amount.
°	°	°	°	°	°	°	inch.											lbs.	days	inch.
...	...	...	...	...	...	...	...	...	...	...	...	...	...	...	...	...	...	...	...	...
...	...	...	...	...	...	...	...	...	...	...	...	...	...	...	...	...	...	...	...	...
...	...	...	...	...	...	...	...	...	...	...	...	...	...	...	...	...	...	...	...	..
...	...	...	...	44·0	40·9	37·3	·222	76	8	0	7	1	3	2	6	1	2	1·49	11	1·16
...	...	...	...	46·6	43·2	39·3	·241	76	8	5	8	0	0	0	8	2	0	2·02	15	1·38
...	...	...	...	52·4	48·6	44·7	·297	76	3	3	20	0	0	0	3	1	0	1·44	12	1·09
...	...	...	...	44·1	42·4	40·4	·251	86	0	2	5	0	0	2	4	0	17	0·14	11	1·39
...	...	...	...	...	...	...	...	...	...	...	...	...	..	...	...	...	...	...	...	...
...	...	...	...	...	...	...	...	...	...	...	...	...	...	...	...	...	...	...	...	...
...	...	...	...	43·8	41·2	38·1	·230	80	0	1	8	4	2	6	3	5	1	1·00	23	1·95
...	...	...	...	45·7	43·2	40·3	·251	82	4	4	5	1	0	2	9	5	1	2·07	24	2·48
...	...	...	...	53·7	51·3	49·0	·346	84	1	2	19	2	0	1	3	1	1	1·02	18	2·02
...	...	...	...	44·3	42·1	39·5	·241	82	7	0	9	0	9	0	5	0	0	...	14	1·68
...	...	...	...	46·2	43·7	40·9	·257	83	13	0	3	0	3	0	12	0	0	...	20	2·67
...	...	...	...	53·7	50·3	47·0	·322	78	16	0	6	0	6	0	2	0	0	...	15	1·83
...	...	...	...	45·0	42·3	39·2	·239	80	4	3	2	5	5	0	3	2	6	0·40	13	1·26
...	...	...	...	46·6	42·8	38·6	·233	74	7	3	1	1	0	2	8	6	3	0·48	21	2·68
...	...	...	...	54·5	51·7	48·9	·347	81	5	0	4	8	1	2	0	2	8	0·16	14	1·89
...	...	...	...	44·8	42·8	40·5	·252	85	0	3	9	3	7	4	0	4	0	3·09	15	4·50
...	...	...	...	45·7	42·9	39·7	·243	80	12	4	1	0	2	11	0	1	0	5·24	23	5·21
...	...	...	...	55·2	51·9	48·7	·342	79	5	7	4	3	5	6	0	0	0	2·46	11	1·70
...	...	...	...	45·8	42·7	39·1	·241	79	6	0	8	1	6	1	7	1	0	3·06	18	2·05
...	...	...	...	46·5	43·7	40·5	·253	81	13	2	5	0	0	1	9	1	0	4·08	18	2·62
...	...	...	...	55·2	52·1	49·1	·350	80	4	3	12	2	3	3	3	0	0	2·72	13	1·95
90·0	77·3	15·0	30·8	45·3	42·8	40·0	·247	82	2	0	3	3	6	2	2	1	11	1·66	15	2·42
95·0	77·0	22·0	34·7	46·4	43·4	40·0	·248	80	6	5	4	0	1	3	3	1	8	1·21	18	3·31
112·0	88·2	32·0	48·5	55·8	53·7	51·7	·387	86	1	5	3	2	4	3	1	1	10	1·04	12	1·35
...	...	...	...	44·8	41·1	36·8	·218	74	1	6	3	5	5	2	1	3	4	0·86	15	1·92
...	...	...	...	45·7	42·4	38·6	·235	77	8	3	1	0	1	3	7	6	2	0·88	21	2·74
...	...	...	...	53·9	51·1	48·4	·328	82	2	10	5	0	3	3	2	2	3	0·72	17	1·78
...	...	...	...	44·8	40·3	35·1	·205	69	0	4	5	3	0	7	5	6	0	4·00	14	2·61
...	...	...	...	45·9	42·0	37·5	·226	73	1	3	2	2	0	2	12	9	0	4·28	21	2·72
...	...	...	...	54·1	51·5	49·0	·346	82	0	1	5	15	0	2	4	3	0	2·06	15	1·83
73·0	63·8	23·0	33·1	45·2	41·5	37·3	·223	74	2	5	2	5	3	4	5	2	2	1·28	16	0·87
75·3	66·6	23·2	34·6	47·8	43·8	39·4	·242	73	7	3	1	0	1	5	7	6	1	1·28	21	2·17
95·1	74·0	30·3	44·8	54·4	51·2	48·1	·335	79	4	11	4	1	2	2	2	3	1	0·83	16	1·98
...	...	...	...	44·2	42·3	40·1	·248	85	0	0	3	6	7	1	2	2	9	0·40	16	2·76
...	...	...	...	46·5	44·6	42·4	·272	86	0	0	1	0	1	5	13	6	5	0·81	24	3·59
...	...	...	...	55·2	52·3	49·5	·255	82	0	0	14	1	5	1	1	0	8	0·50	18	1·81
...	...	...	...	40·7	38·2	35·1	·204	81	1	3	4	8	7	0	5	2	0	1·00	14	1·81
...	...	...	...	41·6	39·4	36·7	·218	83	6	3	2	2	2	3	9	4	0	1·00	18	1·82
...	...	...	...	51·6	49·2	46·5	·320	83	3	4	6	6	7	0	3	1	0	1·04	12	0·81
...	...	...	...	45·9	42·9	39·5	·244	79	1	2	16	1	1	2	5	2	0	0·69	11	0·35
...	...	...	...	47·4	43·6	39·4	·241	75	4	0	10	0	1	2	6	7	1	0·55	15	1·09
...	...	...	...	55·4	52·1	48·9	·348	80	5	4	13	1	1	1	2	3	0	0·21	15	1·36

STATIONS AND OBSERVERS' NAMES.	Height of Station above the Sea.	1902. Months.	BAROMETER. Mean at Station corrected, and at 32°.	Mean reduced to 32°, and Sea-level.	Monthly Range.	SELF-REGISTERING. In AIR, and protected. Highest in Month.	Lowest in Month.	Monthly Range.	Mean of all the Highest.	Mean of all the Lowest.	Mean Daily Range.	Mean Temperature.
	feet.		inch.	inch.	inch.	°	°	°	°	°	°	°
GLASGOW (Observatory), (Lanark.) Professor BECKER, F.R.S.E.	184	Apr.	29·715	29·918	1·094	59·6	31·3	28·3	51·0	38·7	12·3	44·8
		May	29·753	29·957	1·183	59·4	32·8	26·6	52·1	40·2	11·9	46·2
		June	29·726	29·927	0·787	81·8	40·5	41·3	60·7	47·7	13·0	54·2
BOTHWELL, (Lanark.) JOHN T. WILSON, M.D.	...	Apr.	...	...	...	61·4	26·0	35·4	52·4	36·0	16·4	44·2
		May	...	...	...	63·0	27·0	36·0	53·1	38·3	14·8	45·7
		June	...	...	...	82·6	34·4	48·2	61·9	45·9	16·0	53·9
LEADHILLS. (Lanark.) JAMES M'FARLANE.	1300	Apr.	...	...	...	60·0	25·5	34·5	49·0	32·6	16·4	40·8
		May	...	...	...	58·1	24·0	34·1	48·8	33·2	15·6	41·0
		June	...	...	...	80·5	31·5	49·0	59·4	43·6	15·8	51·5
EDINBURGH, Royal Observatory, (Edinburgh.) Professor COPELAND, F.R.S.E.	441	Apr.	29·448	29·931	1·018	58·4	29·9	28·5	50·4	38·1	12·3	44·2
		May	29·473	29·957	1·218	63·1	32·9	30·2	50·9	39·5	11·4	45·2
		June	29·473	29·952	0·768	78·3	37·5	40·8	57·4	45·4	12·0	51·4
CORSTORPHINE, (Edinburgh.) T. N. JOHNSTON, M.B.	165	Apr.	29·746	29·928	1·000	60·8	29·6	31·2	52·5	35·5	17·0	44·0
		May	29·772	29·954	1·218	65·2	31·1	34·1	53·4	39·1	14·3	46·2
		June	29·768	29·949	0·776	80·3	38·2	42·1	59·1	45·6	13·5	52·3
LEITH, (Edinburgh.) JAMES BOLAM, Navigation School, and GEORGE REDPATH.	76	Apr.	29·838	29·922	0·988	61·8	33·9	27·9	52·4	39·6	12·8	46·0
		May	29·864	29·948	1·240	65·8	35·9	29·9	53·7	41·6	12·1	47·6
		June	29·862	29·945	0·824	76·9	40·4	36·5	57·7	47·3	10·4	52·5
DALKEITH, (Edinburgh.) J. WHYTOCK, Gardener to the Duke of Buccleuch.	190	Apr.	29·712	29·921	0·950	61·0	29·0	32·0	52·4	37·5	14·9	45·0
		May	29·748	29·958	1·150	65·0	32·0	33·0	53·8	38·0	15·8	45·9
		June	29·746	29·953	0·750	81·0	41·0	40·0	59·4	47·1	12·3	53·3
SMEATON, (Haddington.) JOHN BLACK, Gardener to Sir Archibald Buchan Hepburn, Bart.	100	Apr.	29·812	29·922	1·045	64·0	26·0	38·0	54·6	35·7	18·9	45·2
		May	29·835	29·945	1·130	72·5	28·5	44·0	56·7	38·9	17·8	47·8
		June	29·842	29·951	0·790	80·5	35·5	45·0	62·1	45·5	16·6	53·8
MARCHMONT, (Berwick.) JOHN A. WOOD, Gardener.	500	Apr.	29·387	29·939	1·100	61·0	27·0	34·0	51·0	35·4	15·6	43·2
		May	29·409	29·960	1·220	69 0	28·0	41·0	51·0	36·8	14·2	43·9
		June	29·408	29·951	0·810	77·0	37·0	40·0	59·5	44·9	14·6	52·2
DUNS CASTLE, (Berwick.) ROBERT AIKMAN, Gardener to R. Mordaunt Hay.	500	Apr.	29·384	29·933	1·012	62·0	28·6	33·4	52·9	35·0	17·9	44·0
		May	29·403	29·953	1·220	72·0	30·0	42·0	53·8	37·4	16·4	45·6
		June	29·409	29·951	0·796	76·2	39·0	37·2	61·3	44·4	16·9	52·8
NORTH ESK (Peebles.) RESERVOIR, WILLIAM TOD.	1150	Apr.	...	...	...	...	...	...	...	...	...	...
		May	...	...	...	...	...	...	...	...	...	...
		June	...	...	...	...	...	...	...	...	...	...
STOBO CASTLE, (Peebles.) WILLIAM YOUNG, Gardener to Sir G. G. Montgomery, Bart.	600	Apr.	29·277	29·935	1·040	...	...	...	...	...	...	...
		May	29·298	29·957	1·110	...	...	...	...	...	...	...
		June	29·297	29·945	0·720	...	...	...	...	...	...	...
BROOMLANDS, (Roxburgh.) JAMES BRUNTON.	205	Apr.	29·708	29·935	0·966	65·0	28·0	37·0	54·0	35·8	18·2	44·9
		May	29·723	29·951	1·188	69·0	30·5	38·5	53·2	37·0	16·2	45·1
		June	29·724	29·948	0·794	80·0	36·0	44·0	61·7	46·1	15·6	53·9
WOLFELEE, (Roxburgh.) WILLIAM GORDON, Gardener to J. T. S. Elliot.	537	Apr.	29·306	29·930	1·003	61·0	25·0	36·0	51·8	33·0	18·8	42·4
		May	29·363	29·956	1·216	72·0	26·0	46·0	53·0	35·4	17·6	44·2
		June	29·355	29·939	0·844	82·5	36·5	46·0	62·8	44·9	17·9	53·8
DRUMLANRIG, (Dumfries.) DAVID INGLIS, Gardener to the Duke of Buccleuch.	191	Apr.	29·719	29·930	1·006	64·4	25·0	39·4	53·4	33·8	19·6	43·6
		May	29·748	29 960	1·100	63·4	28·5	34·9	54·8	35·5	19·3	45·2
		June	29·725	29·933	0·770	84·5	36·5	48·0	64·7	46·1	18·6	55·4

THERMOMETERS. Black Bulb, Maximum, in SUN. Highest.	Black Bulb, Maximum, in SUN. Mean.	Black Bulb, Minimum from radiation during Night. Lowest.	Black Bulb, Minimum from radiation during Night. Mean.	HYGROMETER. Dry Bulb.	HYGROMETER. Wet Bulb.	DEDUCTIONS. Glaisher's Tables. 2d Ed. Dew-point.	Elastic Force of Vapour.	Humidity. Sat. = 100.	WINDS. Number of Days it blew in certain Directions. N	NE	E	SE	S	SW	W	NW	Calm or Variable.	Mean Pressure on square foot.	RAIN. Number of days it fell.	Amount.
°	°	°	°	°	°	°	inch.											lbs.	days	inch.
109·3	92·1	23·3	31·5	44·3	40·8	36·8	·218	74	0	3	8	5	4	2	7	1	0	0·56	14	0·79
126·0	103·5	22·6	33·1	45·9	42·1	37·7	·228	74	6	2	5	0	0	4	11	2	1	0·49	22	2·13
125·9	103·0	30·8	44·3	53·3	50·1	46·9	·321	79	0	5	14	1	1	1	4	2	2	0·42	14	1·97
...	...	...	...	43·8	40·6	36·8	·218	76	...	...	...	...	...	...	...	...	...	...	6	0·64
...	...	...	...	45·9	42·5	38·6	·236	77	...	...	...	...	...	...	...	...	...	...	17	2·16
...	...	...	...	53·6	50·4	47·3	·325	78	...	...	...	...	...	...	...	...	...	...	14	1·68
...	...	...	...	39·2	36·9	34·0	·195	81	...	...	...	...	...	...	...	...	...	...	18	4·28
...	...	...	...	40·3	37·9	34·9	·202	81	...	...	...	...	...	...	...	...	...	...	19	2·48
...	...	...	...	52·4	49·9	47·4	·329	83	...	...	...	...	...	...	...	...	...	...	18	2·60
123·4	101·3	22·1	33·3	43·0	40·0	36·4	·215	78	1	2	6	3	6	3	5	3	1	1·88	15	1·05
123·3	100·9	25·2	35·6	44·4	41·2	37·5	·224	76	5	2	2	2	2	3	9	5	1	2·53	23	2·11
129·4	102·2	29·3	42·8	50·4	48·2	45·9	·310	85	2	10	8	2	0	3	3	1	1	1·00	16	2·33
122·8	101·5	16·7	25·4	43·5	40·4	36·7	·218	76	2	1	7	1	1	1	12	1	4	0·70	20	1·43
126·8	106·4	18·5	29·8	45·5	42·0	37·9	·229	75	6	0	10	0	0	0	10	0	5	0·96	27	2·94
126·4	103·8	26·7	38·9	51·0	48·5	45·9	·311	83	1	0	16	0	1	0	4	1	7	0·87	21	2·54
...	...	...	...	45·3	42·0	38·2	·231	77	1	3	7	2	3	2	8	3	1	1·96	13	1·30
...	...	...	...	46·9	43·3	39·3	·240	75	5	3	4	2	0	1	11	4	1	2·79	21	2·28
...	...	...	...	51·6	49·5	47·4	·328	85	1	7	11	3	1	1	4	0	2	1·90	16	2·32
...	...	...	...	44·8	41·3	37·0	·222	75	1	4	2	6	1	11	2	3	0	...	9	...
...	...	...	...	45·6	43·0	40·0	·248	81	2	9	1	2	1	8	2	6	0	...	20	2·00
...	...	...	...	52·5	50·0	47·5	·328	83	0	13	2	5	0	6	1	3	0	...	10	1·40
88·0	72·2	23·0	32·2	44·0	42·0	39·6	·244	84	1	2	5	3	5	7	5	2	0	...	6	1·02
98·0	75·3	24·0	34·6	46·6	44·1	41·2	·261	83	9	2	4	0	3	5	5	3	0	...	16	2·33
108·0	77·6	30·0	42·5	52·6	50·7	48·8	·345	87	3	3	14	2	5	1	1	1	0	..	15	2·71
77·0	60·0	25·0	31·6	43·5	40·6	37·1	·221	78	3	3	8	7	4	1	3	1	0	1·84	14	2·02
85·0	64·3	25·0	35·0	44·0	41·3	38·1	·230	79	6	9	4	0	1	3	7	1	0	2·62	22	3·44
92·0	71·0	34·0	43·2	51·6	49·3	46·9	·323	84	3	4	11	2	5	2	1	2	0	1·64	15	2·49
...	...	...	...	45·1	41·6	37·6	·224	75	11	1	0	1	8	4	4	1	0	2·76	11	2·22
...	...	...	...	45·5	42·3	38·6	·235	77	18	0	1	0	4	0	8	0	0	1·77	18	3·30
...	...	...	...	52·1	49·6	47·1	·324	83	12	1	4	1	11	1	0	0	0	1·21	12	2·96
...	...	...	...	...	...	...	...	...	...	...	...	...	...	...	...	...	...	...	...	1·90
...	...	...	...	...	..	...	...	...	...	...	...	...	...	...	...	...	...	...	...	3·10
...	...	...	...	...	...	...	..	...	...	...	...	...	...	...	...	...	...	...	...	2·15
...	...	...	...	42·6	39·6	35·9	·212	78	4	6	2	3	4	2	5	4	0	..	14	1·80
...	...	...	...	43·8	41·6	39·0	·239	83	8	3	3	1	1	6	6	3	0	...	14	1·90
...	...	...	...	54·0	50·8	47·7	·329	79	5	5	2	6	2	2	5	3	0	...	9	0·80
...	...	...	...	44·0	41·4	38·3	·232	80	3	5	3	1	2	6	4	4	2	0·49	12	1·46
...	...	...	...	45·3	42·4	39·1	·239	79	8	4	2	1	0	3	7	6	0	0·64	24	2·66
...	...	...	...	53·0	50·4	47·8	·332	82	5	8	4	0	2	5	3	2	1	0·30	15	1·90
...	...	...	...	41·1	39·0	36·4	·214	83	0	4	2	0	1	2	20	1	0	0·73	14	2·59
...	...	...	...	43·9	41·8	39·4	·242	84	0	10	0	2	1	0	14	4	0	1·29	21	2·68
...	...	...	...	52·2	50·0	47·8	·332	85	1	9	0	3	1	2	12	2	0	0·56	15	2·36
...	...	...	...	43·5	41·7	39·5	·244	86	0	3	0	2	0	10	1	14	0	...	7	2·83
...	...	...	...	45·4	43·0	40·3	·249	83	2	2	0	1	0	5	1	20	0	...	12	2·14
...	...	...	...	55·3	53·3	51·4	·380	87	1	3	0	2	1	16	0	7	0	..	10	1·12

STATIONS AND OBSERVERS' NAMES.	Height of Station above the Sea.	1902. Months.	BAROMETER. Mean at Station corrected, and at 32°.	BAROMETER. Mean reduced to 32°, and Sea-level.	BAROMETER. Monthly Range.	SELF-REGISTERING In AIR, and protected. Highest in Month.	Lowest in Month.	Monthly Range.	Mean of all the Highest.	Mean of all the Lowest.	Mean Daily Range.	Mean Temperature.
	feet.		inch.	inch.	inch.	°	°	°	°	°	°	°
DUMFRIES, (Dumfries.) Rev. WILLIAM ANDSON.	60	Apr.	29·858	29·924	0·978	65·0	29·0	36·0	54·6	37·3	17·3	46·0
		May	29·889	29·955	1·118	66·5	32·0	34·5	55·1	39·7	15·4	47·4
		June	29·855	29·921	0·783	86·0	38·5	47·5	64·4	48·3	16·1	56·3
CARGEN. (Kirkcudbright.) ALEX. PEACOCK, Gardener.	85	Apr.	29·834	29·929	0·950	64·0	26·0	38·0	54·0	36·1	17·7	45·1
		May	29·860	29·954	1·156	66·0	28·0	38·0	54·4	38·2	16·2	46·3
		June	29·831	29·924	0·792	84·5	37·0	47·5	63·9	48·7	15·2	56·3
CALLY, (Kirkcudbright.) WM. THOMSON, Gardener to H. G. Murray Stewart of Broughton.	120	Apr.	29·801	29·932	1·040	64·8	21·0	43·8	55·3	34·7	20·6	45·0
		May	29·823	29·956	1·100	65·0	26·6	38·4	57·7	35·8	21·9	46·7
		June	29·792	29·923	0·800	84·2	38·8	45·4	65·1	47·8	17·3	56·4
BEN NEVIS OBSERVATORY, (Inverness.) R. T. OMOND, F.R.S.E. and ANGUS RANKIN.	4407	Apr.	25·295	29·879	1·162	37·6	16·3	21·3	30·3	23·9	6·4	27·1
		May	25·350	29·938	1·137	46·9	16·1	30·8	31·5	23·6	7·9	27·6
		June	25·426	29·925	0·847	66·4	23·8	42·6	43·5	35·5	8·0	39·5

THERMOMETERS.				HYGROMETER.		DEDUCTIONS. Glaisher's Tables. 2d Ed.			WINDS.										RAIN.	
Black Bulb, Maximum, in SUN.		Black Bulb, Minimum from radiation during Night.							Number of Days it blew in certain Directions.									Mean Pressure on square foot.		
Highest.	Mean.	Lowest.	Mean.	Dry Bulb.	Wet Bulb.	Dew-point.	Elastic Force of Vapour.	Humidity. Sat. = 100.	N	NE	E	SE	S	SW	W	NW	Calm or Variable.		Number of days it fell.	Amount.
°	°	°	°	°	°	°	inch.											lbs.	days	inch
...	...	...	...	45·2	41·8	37·9	·228	76	0	4	5	4	5	6	4	1	1	1·63	12	2·18
...	...	...	...	47·7	43·5	38·9	·237	72	3	6	3	1	0	6	6	5	1	1·82	21	2·02
...	...	...	...	56·0	52·1	48·4	·343	76	1	6	10	5	3	2	2	1	0	1·17	12	1·68
...	...	...	...	45·9	43·6	41·0	·258	84	1	2	11	1	1	1	8	5	0	0·61	10	2·40
...	...	...	...	48·0	44·8	41·3	·259	78	2	7	8	2	3	2	4	3	0	0·98	13	2·46
...	...	...	...	56·6	53·7	51·0	·375	81	1	2	12	5	5	2	2	1	0	0·45	12	1·82
...	...	...	...	44·1	41·9	39·3	·241	82	2	7	4	7	2	2	2	4	0	1·08	11	2·55
...	...	...	...	45·7	43·9	41·8	·267	87	6	4	0	1	2	6	1	11	0	1·04	19	4·34
...	...	...	...	55·1	52·9	50·8	·371	85	0	2	0	8	4	6	0	3	7	0·20	14	3·43
...	...	...	...	27·1	26·6	24·3	·131	89	6	2	0	8	5	2	3	2	2	1·35	19	9·87
...	...	...	...	27·6	27·4	26·5	·144	95	11	5	2	1	2	2	3	3	2	0·53	28	15·14
...	...	...	...	39·6	38·0	35·9	·211	87	4	2	5	9	4	2	1	2	1	0·81	14	2·41

REGISTRARS' NOTES.

In compliance with the following Instructions, many of the Registrars have appended remarks to their Returns, from which the subjoined Notes have been selected. The Registrars alone must be considered responsible for the opinions which they express.

INSTRUCTIONS TO REGISTRARS.

"If, at any time, the Births (whether legitimate or illegitimate), the Deaths, or the Marriages registered during the Quarter have been above or below the average, here state what you consider to be the cause, and whether epidemics, such as Measles, Typhus, Cholera, etc., have prevailed in the District; or if there is any other fact in the character of the Weather, Sanitary or Social Arrangements, Movement of the Population, etc., which will account for the circumstance."

The Figures refer to the Numbers of the Districts in the preceding Tables.

I. NORTHERN DIVISION.

I. Shetland.

7 (1). Nesting.—Deaths above the average, due to the severity of the weather in the winter and spring, and to a succession of epidemics of Measles, Influenza, and Hooping-cough.

3. Caithness.

36. Dunnet.—The five persons who died during the quarter were aged respectively 61, 78, 82, 84 and 86 years.

II. NORTH-WESTERN DIVISION.

5. Ross and Cromarty.

Mainland.

71 (1). Kincardine.—Measles and Hooping-cough very prevalent, several schools being closed in consequence. No fatal cases.

81. Rosskeen.—The only reason that can be assigned for the high death-rate is the cold east winds which prevailed in May and part of June. Five of the deaths recorded were of persons aged respectively 82, 82, 87, 90 and 106 years.

82. Tain.—Of the eighteen deaths registered, ten were of persons aged from 60 to 77 years, and six of persons aged from 80 to 97.

Insular.

86*a*. Barvas.—Influenza, frequently complicated with a severe asthenic type of Pneumonia, prevalent during the quarter. Eleven of the deaths were due to this cause.

6. Inverness.

Mainland.

104. Laggan.—Deaths above the average. One of those in June was that of a male found dead on the public road.

Insular.

111 (1). North Harris.—Deaths above the average, due to an epidemic of Influenza.

117 (1). North Snizort.—Deaths above the average. Influenza prevalent.

118 (2). Howmore.—One death from Small-pox occurred in April.

III. NORTH-EASTERN DIVISION.

8. Elgin (or Moray).

126. Bellie.—The average age of the eight persons whose deaths were recorded was 75 years, the eldest being a female aged 93.

130. Drainie.—One of the deaths was that of a male aged 94.

137. Forres.—Of the twenty-eight deaths registered, fifteen were of persons aged from 66 to 92 years.

9. Banff.

155*a* (1). Gamrie.—Eleven of the fourteen deaths recorded were of persons whose average age was 70 years.

10. Aberdeen.

169. Aberdour.—Two of the deaths in April were of fishermen accidentally drowned by the upsetting of a fishing boat.

172. Auchindoir.—Four of the six deaths were of persons aged over 79 years, the oldest being 87.

173. Auchterless.—Two of the three deaths registered were of females aged 81 and 94 years respectively.

192. Ellon.—This place is a convenient centre to which parties from neighbouring districts come to be married.

202. Huntly.—A large proportion of the marriages were of parties from neighbouring parishes, who came to Huntly to have the ceremony performed.

229. Old Meldrum.—The severity of the weather caused a high death-rate. Of the seventeen persons whose deaths were recorded, two were aged over 60, three over 70, and three over 80.

240. Strathdon.—Of the nine persons who died, three were aged over 70, and two over 80 years.

11. Kincardine.

253. Benholm.—Four of the six deaths registered were of persons aged respectively 83, 85, 87 and 90 years.

259. Fordoun.—The ages of six of the eight persons who died were respectively 67, 70, 79, 81, 84 and 93 years.

IV. EAST-MIDLAND DIVISION.

12. Forfar.

307 (1). Mains (Landward).—One death from Small-pox.

13. Perth.

330. Auchtergaven. — Births and deaths much above the average. Five of the eleven deaths are of very aged persons.

334. Blair-Athol.—Measles very prevalent during May.

376. Logierait. — Five of the six deaths occurred in the Combination Poorhouse.

387. Perth (Burghal).—The increased mortality compared with the corresponding quarter of last year is due to the prevalence of Measles and Hooping-cough.

393*a*. St. Martins.—Of the five persons whose deaths were recorded, two were aged 89, and one 92 years.

14. Fife.

420. Cupar.—Of the twenty-nine deaths registered, nine occurred in the Fife and Kinross Asylum.

434. Kennoway.—Of the fourteen deaths recorded, nine were of persons aged 70 years and upwards, the oldest being 89.

455. Saline.—Deaths above the average. Two were of persons aged 85 and 88 years respectively.

15. Kinross.

461. Fossoway and Tullibole.—Of the seven deaths registered, three were of infants, and the other four of persons aged 71, 76, 81 and 87 years respectively.

V. WEST-MIDLAND DIVISION.

17. Stirling.

483. Kilsyth.—Deaths above the average during May, due to an epidemic of Measles.

18. Dumbarton.

495. Cumbernauld.—In the births and deaths is included a case of triplets.

19. Argyll.

Mainland.

504. Ardchattan. — Death-rate for April much above the average, which can only be accounted for by the unusually cold weather.

510 (1). Dunoon.—Of the thirty-seven deaths registered, ten were those of visitors.

Insular.

537. Gigha.—The death recorded is that of a visitor.

543. Kilmeny.—Measles, the appearance of which was notified last quarter, lingered in the district till the middle of May, and, though generally of a mild type, proved fatal in one case.

20. Bute.

553 (2). Kilbride.—The three deaths recorded were of persons aged respectively 67, 85 and 87 years.

VI. SOUTH-WESTERN DIVISION.

22. Ayr.

578 (1). Ayr.—During the quarter two deaths were caused by Typhoid Fever, one by Measles, three by Drowning, and five by other accidents.

593. Galston.—Marriages below the average, probably due to the scarcity of houses.

601. Kirkoswald.—Measles epidemic, Public School being closed for a fortnight. No deaths resulted.

VII. SOUTH-EASTERN DIVISION.

24. Linlithgow.

667. Kirkliston.—Measles prevalent in the Winchburgh district, three deaths resulting. School closed in consequence.

25. Edinburgh.

677. Colinton.—Of the ten illegitimate births registered, seven occurred in Craiglockhart Poorhouse.

686. Fala and Soutra.—The two deaths recorded were of males aged 74 and 82 years.

691. Lasswade.—Four persons died aged 90, 85, 82 and 81 years respectively.

698*a*. Ratho. — Deaths much above the average. Of the twelve recorded, two were of persons over 70, two over 80, and one resulted from Suicide.

26. Haddington.

717. Prestonkirk.—Of the eight deaths registered, four occurred in the County Combination Poorhouse.

27. Berwick.

734. Cranshaws.—Hooping-cough appeared in two households in June.

VIII. SOUTHERN DIVISION.

30. Roxburgh.

783. Bowden.—Of the five deaths recorded, two were of persons aged 88 and 89 years respectively.

801. Morebattle.—The three deaths were of females aged respectively 73, 79 and 85 years.

807. Sprouston.—One of the deaths was that of a female aged 96 years, and another that of a female found drowned.

31. Dumfries.

826. Glencairn.—Measles prevalent, but no deaths therefrom. One case of Small-pox occurred in June, in a labourer who came from the Waterworks under construction at Elvanfoot.

840. Lochmaben.—Of the twenty-two deaths, thirteen were of persons over 65 years of age, the oldest being 92.

852. Tynron.—One of the two deaths was the result of a cart accident.

32. Kirkcudbright.

878. Parton.—The only death was a case of Suicide.

884. Urr.—The average age of the seven persons who died was 72 years.

INDEX TO THE DISTRICTS.

The Figures refer to the Numbers of the Districts in the preceding Tables of Births, Deaths, and Marriages, these being numbered consecutively from 1 *to* 901.*

Abbey, . 559
Abbey St Bathans, . 726
Abbotshall, 399
Abdie, . 400
Abercorn, . 661
Aberdalgie, 323
Aberdeen, . 168
Aberdour (Aberdeen), . 169
Aberdour (Fife), 401
Aberfeldy, . 324
Aberfoyle, . 325
Aberlady, . 702
Aberlemno, 269
Aberlour, . 145
Abernethy, 326
Abernethy and Kincardine, 90
Abernyte, . 327
Abertarff, . 92
Aboyne, . 170
Aharacle, . 505
Airlie, . 270
Airth, . 469
Alford, . 171
Alloa, . 465
Alness, . 57
Alva (Clackmannan), 465
Alvah (Banff), 146
Alves, . 125
Alvie, . 90
Alyth, . 328
Ancrum, . 780
Anderston, 644
Annan, . 812
Anstruther-E., 402
Anstruther-W., 403
Anwoth, . 855
Appin, . 525
Applecross, 58
Applegarth, 813
Arbirlot, . 271
Arbroath, . 272
Arbuthnott, 250
Ardallie, . 171
Ardchattan, 504
Ardclach, . 120
Ardersier, . 91
Ardnamurchan, 505
Ardoch, . 328
Ardrossan, . 576
Arisaig, . 91
Armadale, . 662
Arngask, . 328
Arrochar, . 492
Ashkirk, . 773
Assynt, . 44
Athelstaneford, 703
Auchindoir, 172
Auchinleck, 577
Auchterarder, 329
Auchterderran, 405
Auchtergaven, 330
Auchterhouse, 273
Auchterless, 173
Auchtermuchty, 406
Auchtertool, 407
Auldearn, . 121
Avoch, . 59
Avondale, . 621
Ayr, . . 578
Ayton, . 727

Baldernock, 471
Balfron, . 472
Ballachulish and Corran of Ardgour, . 506
Ballantrae, 579
Ballingry, . 408
Balmaclellan, 856
Balmaghie, 857
Balmerino, 409
Balquhidder, 331
Banchory-Devenick, . 251
Banchory-Ternan, . 252
Banff, . 147
Bannockburn, 488
Bargrennan, 857
Barony, . 622
Barr, . . 580
Barra (Inverness) 108
Barrhead and Levern, . 572
Barrhill, . 582
Barry (Forfar), 274
Barvas, . 86
Bathgate, . 662
Beath (Fife), 410
Bedrule, . 782
Beith (Ayr), 581
Belhelvie, . 174
Bellie, . 126
Bellshill, . 625
Benbecula, . 118
Bendochy, . 332
Benholm, . 253
Bernera, . 111
Bervie, . 254
Biggar, . 623
Birnie, . 127
Birsay, . 13
Birse, . 175
Blackford, . 333
Blackfriars, 644
Blackridge, 671
Blair-Athol, 334
Blairgowrie, 335
Blantyre, . 624
Blythswood, 644
Boddam, . 232
Boharm, . 147
Boisdale, . 118
Boleskine, . 92
Bolton, . 704
Bonar, . 46
Bonhill, . 493
Borgue, . 858
Bo'ness, . 663
Borthwick, 674
Bothkennar, 481
Bothwell, . 625
Botriphnie, 148
Bourtie, . 176
Bowden, . 783
Bower, . 34
Bowmore, . 536
Boyndie, . 149
Bracadale, . 109
Braemar, . 183
Brechin, . 275
Bressay, . 1
Bridge of Weir, 559
Bridgeton, . 644
Brodick, . 553
Broughton, 758
Brydekirk, 813
Buchanan, . 474
Buckhaven, 459
Buittle, . 859
Bunkle and Preston, . 728
Burghead . 131
Burntisland, 411
Burra Isles, 5
Busby, . 571

Cabrach, . 149
Cadder, . 626
Caddonfoot, 774
Cairney, . 178
Calderhead, 626
Callander, . 336
Calton, . 644
Cambuslang, 627
Cambusnethan, 628
Cameron, . 412
Camlachie, 644
Campbeltown, 507
Campsie, . 475
Canisbay, . 35
Cannich, . 92
Canonbie, . 814
Canongate, 685
Caputh, . 337
Cardross, . 494
Careston, . 277
Cargill, . 338
Carlaverock, 815
Carloway, . 86
Carluke, . 629
Carmichael, 630
Carmunnock, 631
Carmylie, . 276
Carnbee, . 413
Carnoch (Ross), 59
Carnock (Fife), 414
Carnwath, . 632
Carriden, . 663
Carrington, 675
Carsphairn, 860
Carstairs, . 633
Castleton, . 784
Cathcart, . 560
Catrine, . 613
Cavers, . 785
Cawdor, . 122
Ceres, . 415
Channelkirk, 729
Chapel-of-Garioch, . 179
Chirnside, . 730
Clackmannan, 466
Clatt, . . 180
Cleish, . 460
Closeburn, . 816
Clunie (Perth), 339
Cluny (Aberd'n), 181
Clyne, . 45
Coatbridge, 652
Cockburnspath, 731
Cockpen, . 676
Coigach, . 75
Coldingham, 732
Coldstream, 733
Colinton, . 677
Coll, . . 551
Collace, . 340
Collessie, . 416
Colmonell, . 582
Colonsay, . 539
Colvend, . 861
Comrie, . 341
Contin, . 60
Cookney, . 258
Corsock Bridge, 862
Corstorphine, 678
Cortachy&Clova 278
Coull, . 182
Coupar-Angus, 341
Covington and Thankerton, 634
Coylton, . 583
Craig, . 280
Craigie, . 584
Craignish, . 508
Crail, . . 417
Crailing, . 786
Cramond, . 679
Cranshaws, 734
Cranston, . 680
Crathie, . 183
Crawford, . 635
Crawfordjohn, 636
Creich (Fife), 418
Crichton, 681

* The actual number of Districts is 1073—many Parishes and Burghs having been divided into two or more Districts for the purpose of Registration. Thus Edinburgh and Glasgow, to each of which only a single number is assigned in the Tables, consist of 6 and 14 Districts respectively. In forming the alphabetical arrangement the principle adopted has been to place *compound* names in the order in which they are pronounced.

Criech (Suth,), 46
Crieff, . 342
Crimond, . 184
Cromarty, . 16
Cromdale and Advie, . 128
Crosshill, . 584
Crossmichael, 863
Croy & Dalcross, 94
Cruden, . 185
Cullen, . 150
Culross, . 418
Culsamond, 186
Culter, . 637
Cults (Fife), 419
Cumbernauld, 495
Cumbrae, . 552
Cumlodden and Minard, . 509
Cummertrees, 817
Cupar, . 420
Currie, 682

Dailly, . 585
Dairsie, . 421
Dalavich, . 517
Dalbeattie, . 864
Dalgetty, . 422
Dalkeith, . 683
Dallas, . 129
Dalmellington, 586
Dalmeny, . 665
Dalry (Ayr), 587
Dalry (Kirkcudbright), . 865
Dalrymple, 588
Dalsert, . 638
Dalton, . 818
Dalziel, . 639
Daviot, . 187
Daviot & Dunlichty, . 95
Deerness, . 14
Delting, . 2
Dennistoun, 644
Denny, . 476
Deskford, . 151
Dingwall, . 62
Dirleton, . 705
Dollar, . 467
Dolphinton, 640
Dores, . 96
Dornoch (Sutherland), . 47
Dornock (Dumfries), . 819
Douglas, . 641
Dowally, . 344
Drainie, . 130
Dreghorn, . 589
Dron, . . 345
Drumblade, 188
Drumelzier, 759
Drumoak, . 189
Dryfesdale, 820
Drymen, . 477
Duddingston, 684
Duffus, . 131
Duirinish, . 110
Dull, . . 346
Dumbarton, 496
Dumfries, . 821
Dun, . . 281
Dunbar, . 706
Dunbarney, 347
Dunblane and Lecropt, . 348
Dunbog, . 423
Dundee, . 282
Dundonald, 590
Dunfermline, 424
Dunino, . 425
Dunipace, . 478
Dunkeld, . 349
Dunlop, . 591
Dunnet, . 36
Dunnichen, 283
Dunning, . 350
Dunnottar, 255
Dunoon, . 510
Dunrossness, 3
Duns, . 735
Dunscore, . 822
Dunsyre, . 642
Durness, . 48
Duror, . 525
Durris, . 256
Durrisdeer, 823
Duthil, . 96
Dyce, . . 190
Dyke, . 133
Dysart, . 426

Eaglesham, 561
Earlsferry, . 436
Earlston, . 736
Eassie & Nevay, 284
East Kilbride, 643
Eastwood, . 562
Eccles, . 737
Ecclesmachen, 666
Echt, . . 191
Eckford, . 787
Eday & Pharay, 15
Edderton, . 63
Eddlestone, 760
Eddrachillis, 49
Edgerston, . 787
Edinburgh, 685
Edinkillie, . 134
Ednam, . 788
Edrom, . 738
Edzell, . 285
Elgin, . . 135
Elie, . . 427
Ellon, . . 192
Enzie, . . 152
Errol, . . 351
Erskine, . 563
Eskdalemuir, 824
Ettrick, . 774
Evie & Rendall, 16
Ewes, . . 825
Eyemouth, 739

Fair Isle, . 3
Fala & Soutra, 686
Falkirk, . 479
Falkland, . 428
Farnell, . 286
Farr, . . 50
Fauldhouse, 678
Fearn (Ross), 64
Fenwick, . 592
Fern (Forfar), 287
Ferry-Port-on-Craig, . 429
Fetlar, . 4
Fettercairn, 257
Fetteresso, . 258
Findo-Gask, 352
Fintray (Aberd.), 193
Fintry (Stirling), 480
Firth, . . 17
Flisk, . . 430
Flotta, . 32
Fodderty, . 65
Fogo, . . 740
Fordoun, . 259
Fordyce, . 153
Forfar, . 288
Forgan, . 431
Forgandenny, 353
Forglen, . 154
Forgue, . 194
Forres, . 137
Fort-Augustus (or Abertarff), 92
Forteviot, . 354
Forth, . 632
Fortingall . 355
Fortrose . 80
Foss, . . 355
Fossoway and Tulliebole, 461
Foula, . 12
Foulden, . 741
Foveran, . 195
Fowlis-Easter, 288
Fowlis-Wester, 357
Fraserburgh, 196
Fyvie, . 197

Gairloch, . 66
Galashiels, . 775
Galston, . 593
Gamrie, . 155
Gargunnock, 481
Garmouth, . 144
Gartly, . 198
Garvald, . 707
Garvock, . 260
Gigha, . 537
Girthon, . 866
Girvan, . 594
Gladsmuir, 708
Glamis, . 289
Glasgow, . 644
Glass, . . 199
Glassary . 511
Glasserton . 885
Glassford, . 645
Glenbervie, 261
Glenbucket, 200
Glencairn, . 826
Glencoe and Ballachulish, 525
Glencorse, . 687
Glendevon, 358
Glenelg, . 97
Glengarry, . 99
Glenholm, . 761
Glenisla, . 290
Glenlivat, . 157
Glenmoriston, 107
Glenmuick, Tullich, etc., 201
Glenorchy, . 512
Glenrinnes, 155
Glenshee, . 370
Glenshiel, . 67
Golspie, . 51
Gorbals, . 644
Gordon, . 742
Gourock, . 567
Govan, . 646
Graitney (or Gretna), . 827
Grange, . 156
Grangemouth, 481
Grantshouse, 732
Greenlaw, . 743
Greenock, . 564
Guthrie . 291

Haddington, 709
Haggs, . 476
Hallmorton, 828
Halkirk, . 37
Hamilton . 647
Harray, . 18
Harris, . 111
Hawick, . 789
Haywood, . 632
Heriot, . 688
Hobkirk, . 790
Hoddom, . 829
Holm & Paplay, 19
Holytown, . 625
Holywood, . 830
Houston and Killellan, 565
Howmore, . 118
Hownam, . 791
Hoy & Græmsay, 20
Humbie, . 710
Hume, . 744
Huntly, . 202
Hurlford, . 611
Hutchesontown, 644
Hutton (Berwick), . 745
Hutton (Dumf.), 831

Inch (Wigtown), 886
Inchinnan, . 566
Inchture, . 359
Innerleithen, 762
Innerwick (Had.) 711
Innerwick in Glenlyon, 355
Insch (Aberd'n), 203
Inveraltan, . 128
Inverallochy, 235
Inveraray, . 513
Inverarity, . 292
Inverayon, . 157
Inverchaolain, 514
Inveresk, . 689
Inverkeillor, 293
Inverkeithing, 432
Inverkeithny, 158
Inverkip, . 567
Inverness, . 98
Inverurie, . 204
Iona, . . 538
Irongray, . 867
Irvine, . 595

Jedburgh, . 792
Johnstone (Dumfries), 832
Johnstone and Elderslie (Renfrew), . 573
Jura, . . 539

Keig, . . 205
Keir, . . 833
Keiss, . 37
Keith, . 159
Keith-hall, . 206
Kells, . . 868
Kelso, . 793
Kelton, . 869
Kelvin, . 644
Kemback, . 433
Kemnay, . 207
Kenmore, 360
Kennoway 434
Kettins, . 294
Kettle, . 435
Kilbarchan, 568
Kilberry, . 533
Kilbirnie, . 596
Kilbrandon and Kilchattan, 515
Kilbride, . 553
Kilbucho, etc., 763
Kilcalmonell, 516
Kilchoman, 540
Kilchrenan, 517
Kilconquhar, 436
Kilcreggan, 502
Kildalton & Oa, 541
Kildonan, . 52
Kildrummy, 208
Kilfinan, . 518
Kilfinichen and Kilvickeon, 542
Killean and Kilchenzie, 519
Killearn, . 482
Killearnan, 68
Killin, . 361
Kilmadock, 362
Kilmalcolm, 569
Kilmallie, . 520
Kilmany (Fife), 437
Kilmarnock, 597
Kilmaronock, 497
Kilmartin, . 521
Kilmaurs, . 598
Kilmelford, 524
Kilmeny (Argyll) 543
Kilmodan, . 522
Kilmonivaig, 99
Kilmorack 100
Kilmore & Kilbride, . 523
Kilmorich, . 527
Kilmory, . 554
Kilmuir, . 112
Kilmuir-Easter, 69
Kilmun, . 510
Kilninian and Kilmore, . 544
Kilninver, . 524
Kilrenny, . 438
Kilry, . 294
Kilspindie, . 363
Kilsyth, . 483
Kiltarlity, . 101
Kiltearn, . 70
Kilwinning, 599
Kincardine (Perth), . 364
Kincardine (Ross), . 71
Kincardine O'Neil, . 209
Kinclaven, . 365
Kinfauns, . 366
Kingarth, . 555
King-Edward, 210
Kinghorn, . 439
Kinglassie, . 440
Kingoldrum, 295
Kingsbarns, 441
Kingussie, etc, 102
Kininmonth, 210
Kinlochbervie, 49
Kinlochluichart, 60
Kinloch-Rannoch, . 355
Kinlochspelvie, 545
Kinloss, . 138

Kinnaird, . 308
Kinneff and Catterline, 262
Kinnell, . 296
Kinnellar, . 211
Kinnethmont, 212
Kinnettles, 297
Kinning Park, 644
Kinnoull, . 369
Kinross, . 462
Kintail, . 72
Kintore, . 213
Kippen, . 484
Kirkbean, . 870
Kirkcaldy and Abbotshall, 442
Kirkcolm, . 887
Kirkconnell, 834
Kirkcowan, 888
Kirkcudbright, 871
Kirkden, . 298
Kirkfieldbank, 649
Kirkgunzeon, 872
Kirkhill, . 103
Kirkhope, . 776
Kirkinner, . 889
Kirkintilloch, 498
Kirkliston, 667
Kirkmabreck, 873
Kirkmahoe, 835
Kirkmaiden, 890
Kirkmichael (Ayr), . 600
Kirkmichael (Banff), . 160
Kirkmichael (Dumfries), 836
Kirkmichael (Perth), . 370
Kirknewton and East-Calder, 690
Kirkoswald, 601
Kirkpatrick-Durham, 874
Kirkpatrick-Fleming, 837
Kirkpatrick-Juxta, . 838
Kirkton (Assynt), 44
Kirkton (Farr), 50
Kirktown (Roxburgh), . 785
Kirkurd, . 764
Kirkwall and St Ola, . 21
Kirriemuir, 299
Knockando, 139
Knockbain, 73
Knoydart, . 97

Ladykirk, . 746
Laggan, . 104
Lairg, . 53
Lanark, . 648
Langholm, . 839
Langshaw, . 799
Langton, . 747
Larbert, . 485
Largo, . 443
Largs, . 602
Larkhall, . 638
Lasswade, . 691
Latheron, . 38
Lauder, . 748
Laurencekirk, 263
Leadhills, . 635
Lecropt, . 371
Legerwood, 749
Leith, . 692
Leochel-Cushnie, 214
Lerwick, . 5
Leslie (Aberd'n), 215
Leslie (Fife), 444
Lesmahagow, 649
Leswalt, . 891
Lethendy and Kinloch, 372
Lethnot and Navar, . 300
Leuchars, . 445
Libberton (Lanark), . 650
Liberton (Edin.), 693
Liff, Benvie, & Invergowrie, 301
Lilliesleaf, . 795
Linlithgow, 668
Linton, . 796
Lintrathen, . 302
Linwood, . 568
Lismore, . 525
Little Dunkeld, 373
Livingstone, 669
Lochaber, . 99
Lochalsh, . 74
Lochbroom, 75
Lochcarron, 76
Lochee, . 282
Lochgilphead, 526
Lochgoilhead, 527
Lochlee, . 303
Lochmaben, 840
Lochranza, . 556
Lochrutton, 875
Lochs, . 87
Lochwinnoch, 570
Logie (Fife), 446
Logie (Stirling), 485
Logiealmond, 375
Logie-Buchan, 216
Logie-Coldstone and Cromar, 217
Logie-Easter, 77
Logie-Pert, 304
Logierait, . 376
Longforgan, . 377
Longformacus, 750
Longside, 218
Lonmay, 219
Loth, . . 54
Loudoun, . 603
Lugar, . 577
Lumphanan, 220
Lunan, . 305
Lundie, . 306
Lunnasting, 7
Luss, . . 499
Lyne . 765

Macduff, . 155
Madderty, . 378
Mains, . 307
Makerston, 797
Manor, . 766
Markinch, . 447
Marnoch, . 161
Maryculter, 264
Maryhill, . 622
Marykirk, . 265
Marytown, . 308
Mauchline, . 604
Maxton, . 798
Maybole, . 605
Mearns, . 571
Megget, . 779
Meigle . 379
Melrose, . 799
Menmuir, . 309
Merton, . 751
Methlic, . 221
Methven, . 380
Mid-Calder, 694
Middlebie, . 841
Midmar, . 222
Mid & So. Yell, 6
Millbrex, . 222
Milton, . 644
Minginish, . 109
Minnigaff, . 876
Minto, . 800
Mochrum, . 892
Moffat, . 842
Moneydie, . 381
Monifieth, . 310
Monikie, . 311
Monimail, . 448
Monkton and Prestwick, 606
Monquhitter, 223
Montrose, . 312
Monymusk, 224
Monzie (Perth), 382
Monzievaird and Strowan, 383
Moonzie (Fife), 449
Mordington, 752
Morebattle, 801
Morham, . 712
Mortlach, . 162
Morton, . 843
Morvern, 528
Moulin, . 384
Mouswald, . 844
Moy and Dalarossie, . 105
Muckairn, . 529
Muckart, . 385
Muiravonside, 486
Muirkirk, . 607
Murroes, . 313
Musselburgh, 689
Muthill, . 386

Nairn, . 123
Neilston, . 572
Nenthorn, . 753
Nesting, . 7
New Abbey, 877
New Ardrossan, 576
Newbattle, 695
Newburgh, 450
Newburn, . 451
New Byth, . 210
New Craighall, 695
New Cumnock, 608
New Deer, . 225
New Galloway, 868
Newhills, . 226
Newington, 685
New Kilpatrick, 500
Newlands, . 767
New Luce, . 893
New Machar, 227
New Monkland, 651
New Pitsligo, 227
New Spynie, 136
Newton, . 696
Newton Mearns, 571
Newtyle, . 314
Nigg (Kincard.), 266
Nigg (Ross), 78
North Berwick, 713
North Bute, 557
North Harris, 111
North Knapdale, 530
North Leith, 692
Northmavine, 8
North Morar, 97
Nth. Ronaldshay, 22
North Uist, 113
North Yell, 6

Oa, . . 546
Oathlaw, . 315
Oban, . 523
Ochiltree, . 609
Old Aberdeen, 168
Old Ardrossan, 576
Old Cumnock, 610
Old Deer, . 228
Oldhamstocks 714
Old or West Kilpatrick, 501
Old Luce, . 894
Old Machar, 228
Old Meldrum, 229
Old Monkland, 652
Olrig, . 39
Ordiquhill, 163
Ormiston, . 715
Orphir, . 23
Orwell, . 463
Oxnam, . 802
Oyne, . 230

Paisley, . 573
Paisley, . 316
Papa-Stour, 12
Papa-Westray, 33
Partick, . 646
Parton, . 878
Patna, . 610
Peebles, . 768
Pencaitland, 716
Penicuik, . 697
Penninghame, 895
Penpont, . 845
Persie, . 386
Perth, . 387
Peterculter, 231
Peterhead, . 232
Pettinain, . 653
Petty, . 106
Pitsligo, . 233
Pittenweem, 452
Plantation, 646
Polmont, . 481
Polwarth, . 754
Port-Glasgow, 574
Portlethen, 251
Portmoak, . 464
Portnahaven, 547
Portobello, . 685
Port of Menteith, 388
Portpatrick, 896
Portree, . 114
Portsoy, . 153
Premnay, . 234
Prestonkirk, 717
Prestonpans 718
Queensferry, 665

Raasay, . 114
Rafford, . 140
Rankinston, 583
Rathen, . 235
Ratho, . 698
Rathven, . 164
Rattray, . 389
Rayne, . 236
Reay, . 40
Redgorton, 390
Renfrew, . 575
Renton, . 494
Rerrick, . 879
Rescobie, . 317
Resolis, . 79
Rhynd, . 391
Rhynie, . 237
Riccarton, . 611
Roberton, . 802
Rogart, . 55
Rosehall, . 46
Rosemarkie, 80
Roseneath, . 502
Rosskeen, . 81
Rothes, . 141
Rothesay, . 558
Rothiemay, 165
Rothiemurchus, 96
Rousay and Egilshay, 24
Row, . . 503
Roxburgh, . 803
Rutherglen, 654
Ruthven, . 318
Ruthwell, . 846

Saddell, . 531
St Andrew (Dundee), 282
St Andrew (Edinburgh), 685
St Andrews (Orkney), 25
St Andrews-Lhanbryde, 142
St Andrews & St Leonards (Fife) 453
St Boswells, 804
St Clement, 282
St Cyrus, . 267
St Fergus, . 237
St George, . 685
St Giles, . 685
St Kilda, . 111
St Machar, . 168
St Madoes, 392
St Martins, 393
St Mary, . 282
St Monance (or Abercrombie), 454
St Mungo, . 847
St Nicholas, 168
St Ninians, 488
St Peter, . 282
St Quivox, . 578
St Rollox, . 644
St Vigeans, 272
Salen (Argyll), 548
Saline (Fife), 455
Salton, . 719
Sanday, . 26
Sandness, . 12
Sandsting and Aithsting, 9
Sandwick, . 27
Sandwick & Cuningsburgh, 3
Sanquhar, . 848
Savoch, . 237
Scone, . 394
Scoonie, . 456
Scourie, . 96
Seafield, . 417

Selkirk, . 778
Shapinshay, 28
Shettleston, 622
Shieldaig, . 58
Shiskine . 554
Shotts, . 655
Skelmorlie, 602
Skene, . 238
Skipness, . 531
Skirling, . 769
Slains, . 239
Slamannan, 489
Sleat, . . 115
Smailholm, 805
Small Isles, 116
Snizort, . 117
Sorbie, . 897
Sorn, . . 613
Southdean, 806
Southend, . 532
South Harris, 111
South Knapdale, 533
South Leith, 692
South Ronaldshay & Burray, 29
South Uist, 118
Southwick, 861
Speymouth, 143
Spott, . . 720
Sprouston, . 807
Stair, . . 614
Stanley, . 393
Stennes . 17
Stenscholl, . 112
Stenton, . 172
Stevenston, 615
Stewarton, . 616
Stirling, . 490
Stitchell, . 808
Stobhill, . 698
Stobo, . 770
Stoer, . 44
Stonehouse, 656
Stoneykirk, 898
Stornoway, 88
Stow, . . 699
Stracathro, 320
Strachan, . 268
Strachur, . 534
Straiton, . 617
Stralachlan, 534
Stranraer, . 899
Strath, . 119
Strathblane, 491
Strathdon, . 240
Strathfillan, 394
Strathloch, 384
Strathmartin, 307
Strathmiglo, 457
Strathoykel, 71
Strathy, . 50
Strichen, . 241
Stromness, . 30
Stronsay, . 31
Sunart, . 505
Swinton, . 755
Symington (Ayr), . 618
Symington (Lanark), 657
Tain, . . 82
Tannadice, . 321
Tarbat, . 83
Tarbert, . 535
Tarbolton, . 619
Tarland, . 242
Tarves, . 243
Tealing, . 322
Temple, . 700
Tenandry, . 394
Terregles, . 880
Teviothead, 809
Thornton, . 457
Thurso, . 41
Tibbermore, 395
Tillicoultry, 468
Tingwall, . 10
Tinwald, . 849
Tobermory, 549
Tomintoul, 160
Tongland, . 881
Tongue, . 56
Torosay, . 550
Torphichen, 671
Torryburn, 458
Torthorwald, 850
Tough, . 244
Towie, . 245
Tradeston, . 644
Tranent . 722
Traquair, . 771
Trinity-Gask 396
Troon, . 590
Troqueer, . 882
Tulliallan, . 458
Tullynessle and Forbes, . 246
Tundergarth, 851
Turriff, . 247
Tweedsmuir 772
Twynholm, 883
Tynron, . 852
Tyree (Argyll), 551
Tyrie (Aberd'n), 248
Udny, . 249
Uig, . . 89
Ulva, . . 544
Unst, . . 11
Uphall, . . 672
Urquhart (Elgin), . 144
Urquhart (Inverness), . 107
Urquhart and Logie-Wester, 84
Urr, . . 884
Urray, . 85
Walkerburn, 762
Walls (Shetland), 12
Walls (Orkney), 32
Walston, . 658
Wamphray, 853
Wandell and Lamington, 659
Wanlockhead, 853
Waternish, 110
Waterside, . 586
Watten, . 42
Weem, . 398
Wemyss, . 459
West Calder, 701
Westerkirk, 854
West Kilbride, 620
West Linton, 773
Westray, . 33
Westruther, 756
Whalsay, . 7
Whalsay Skerries, 7
Whitburn, . 673
Whitekirk and Tynninghame, 723
Whiteness and Weisdale, 10
Whithorn, . 900
Whitsome, 757
Whittinghame, 724
Wick, . 43
Wigtown, . 901
Wilton, . 789
Windygates, 447
Wiston and Roberton, . 660
Woodside, . 168
Yarrow, . 779
Yell, . . 6
Yester (or Gifford), . 725
Yetholm, . 811
Ythan Wells, 249

EDINBURGH: PRINTED BY NEILL AND COMPANY, LTD.
FOR HIS MAJESTY'S STATIONERY OFFICE.

QUARTERLY RETURN

OF THE

BIRTHS, DEATHS, AND MARRIAGES

REGISTERED IN THE

DIVISIONS, COUNTIES, AND DISTRICTS

OF

SCOTLAND.

QUARTER ENDING 30th SEPTEMBER 1902.

PUBLISHED BY AUTHORITY OF THE REGISTRAR-GENERAL.

CXCI.

EDINBURGH:
PRINTED FOR HIS MAJESTY'S STATIONERY OFFICE
BY NEILL & CO. LTD., BELLEVUE,
And Sold by
OLIVER & BOYD, EDINBURGH.

1902.

REPORT.

During the quarter ending 30th September 1902, there were registered in Scotland 33,263 births, 16,022 deaths, and 8021 marriages. From Table III. it may be seen that the births and deaths are below, but the marriages slightly above, the average for the corresponding quarter of the ten previous years, allowance being made for the increase of population.

TABLE I.—Births, Deaths, and Marriages in Scotland, its Groups of Districts and Divisions, during the Quarter ending 30th September 1902, with their Proportion to the Population; also the Illegitimate Births, and their Proportion to the Total Births.

	POPULATION.		TOTAL BIRTHS.			ILLEGITIMATE BIRTHS.			DEATHS.			MARRIAGES.		
	Census 1901.	Estimated to middle of 1902.	Number.	Per cent. to Pop.	One in every	Number.	Per cent. to Births.	One in every	Number.	Per cent. to Pop.	One in every	Number.	Per cent. to Pop.	One in every
SCOTLAND, ...	4472103	4531299	33263	2·91	34	2067	6·2	16·1	16022	1·40	71	8021	0·70	142
Principal Town Dists.,	1956561	1996052	15189	2·02	33	922	6·1	16·5	7487	1·49	67	4667	0·93	108
Large Town Districts,.	578769	587937	4632	3·13	32	240	5·2	19·3	2060	1·39	72	1108	0·75	134
Small Town Districts,.	894810	908307	6813	2·98	34	392	5·8	17·4	3023	1·32	76	1319	0·58	174
Mainland-Rural Dists.,	925294	923254	5946	2·56	39	474	8·0	12·5	2985	1·28	78	882	0·38	264
Insular-Rural Districts	116669	115749	683	2·34	43	39	5·7	17·5	467	1·60	62	45	0·15	648
Northern Division	112175	111401	598	2·13	47	37	6·2	16·2	458	1·63	61	93	0·33	302
North-Western Do.	162728	162367	1032	2·52	40	49	4·7	21·1	593	1·45	69	132	0·32	310
North-Eastern Do.	460371	463725	3232	2·77	36	342	10·6	9·5	1469	1·26	80	776	0·66	151
East-Midland Do.	665215	669509	4368	2·59	39	276	6·3	15·8	2313	1·37	73	1122	0·66	150
West-Midland Do.	352981	358227	2561	2·84	35	125	4·9	20·5	1230	1·36	73	463	0·51	195
South-Western Do.	1862775	1903410	15651	3·26	31	834	5·3	18·8	7013	1·46	68	3772	0·79	127
South-Eastern Do.	662415	670539	4669	2·76	36	275	5·9	17·0	2312	1·37	73	1408	0·83	120
Southern Do.	193443	192121	1152	2·38	42	129	11·2	8·9	634	1·31	76	255	0·53	190

BIRTHS.

The 33,263 births registered during the quarter are equivalent to an annual birth-rate of 291 for every ten thousand of the estimated population, or 2·91 per cent.

Wt. 37/1123

The births recorded in the Principal Town districts represent an annual rate of 302 for every ten thousand of the estimated population; in the Large Town districts the rate is 313; in the Small Town districts, 298; in the Mainland-Rural districts, 256; and in the Insular-Rural districts, 234.

In Greenock the births registered give a rate of 315 per ten thousand persons; in Glasgow, 310; in Leith, 303; in Paisley, 301; in Aberdeen, 299; in Dundee, 281; in Edinburgh, 255; and in Perth, 229.

Of the 33,263 births, 2067 were illegitimate, being at the rate of 6·2 per cent., or one illegitimate in every 16·1 births. In the Mainland-Rural districts, 8·0 per cent. of the births were illegitimate; in the Principal Town districts, 6·1; in the Small Town districts, 5·8; in the Insular-Rural districts, 5·7; and in the Large Town districts, 5·2 per cent.

A comparative statement of the rate of illegitimacy in the divisions and counties of Scotland will be found in Tables I. and II. Table I. shows that the highest rate occurred in the North-Eastern and Southern divisions, and Table II. that in eight of the counties the rate was 10 per cent. or over. The lowest rate in any county occurred in Selkirk, viz., 1·6 per cent.; and the highest in Elgin, viz., 14·7 per cent.

Of the 33,263 births, 16,977 were of males, and 16,286 of females, being in the proportion of 104·2 males to every 100 females. During July, 11,764 births were registered, being at the rate of 379 daily; during August, 10,631, or 343 daily; and during September, 10,868, or 362 daily.

TABLE II.—Percentage of the Illegitimate Births to the Total Births in the Counties of Scotland during the Quarter ending 30th September 1902.

Counties.	Per Cent.	Counties.	Per Cent.	Counties.	Per Cent.
Shetland	3·4	Forfar	8·2	Lanark	5·4
Orkney	3·8	Perth	6·9	Linlithgow	5·3
Caithness	10·0	Fife	4·1	Edinburgh	6·0
Sutherland	5·5	Kinross	4·8	Haddington	4·3
Ross & Cromarty	3·1	Clackmannan	4·3	Berwick	11·1
Inverness	6·2	Stirling	4·1	Peebles	4·2
Nairn	6·8	Dumbarton	3·9	Selkirk	1·6
Elgin	14·7	Argyll	8·7	Roxburgh	11·2
Banff	11·4	Bute	5·9	Dumfries	11·2
Aberdeen	10·1	Renfrew	4·7	Kirkcudbright	12·7
Kincardine	9·9	Ayr	5·4	Wigtown	9·5

DEATHS.

The deaths of 16,022 persons were recorded in Scotland during the quarter, being equal to an annual mortality-rate of 140 per ten thousand of the estimated population, or 1·40 per cent.

The number of deaths registered in England and Wales during the quarter was 115,246, equivalent to an annual rate of 139 per ten thousand persons, or 1·39 per cent.

The mortality in the Principal Town districts was at the annual rate of 149 for every ten thousand of population; in the Large Town districts, 139; in the

TABLE III.—Number of Births, Deaths, and Marriages in Scotland and their Proportion to the Population, estimated to the middle of each year, during each Quarter of the Years 1892 to 1902 inclusive.

	1892.		1893.		1894.		1895.		1896.		1897.		1898.		1899.		1900.		1901.		Mean for Ten Years.	1902.	
	No.	Per cent.	No.	Per cent.	No.	Per cent.	No.	Per cent.	No.	Per cent.	No.	Per cent.	No.	Per cent.	No.	Per cent.	No.	Per cent.	No.	Per cent.		No.	Per cent.
FIRST QUARTER.																							
Births,	30311	2·99	31351	3·08	30776	3·00	31781	3·06	31033	2·93	31720	2·99	31640	2·95	30909	2·86	33134	3·03	32062	2·90	2·98	31801	2·85
Deaths,	22462	2·21	21009	2·07	20181	1·96	26119	2·52	18510	1·75	21996	2·08	20341	1·90	22866	2·11	26106	2·39	21343	1·93	2·09	22218	1·99
Marriages,	7257	0·72	6315	0·62	6391	0·62	6073	0·59	7046	0·67	7457	0·70	7293	0·68	7248	0·67	7380	0·67	6940	0·63	0·66	7041	0·63
Mean Temperat.	36°·3		39°·1		39°·2		33°·1		40°·8		38°·0		40°·2		38°·4		36°·0		37°·4		37°·9	37°·9	
SECOND QUARTER.																							
Births,	33195	3·27	33803	3·29	31685	3·05	33355	3·18	33745	3·19	33645	3·14	34444	3·18	34976	3·19	34346	3·10	34646	3·10	3·17	34697	3·07
Deaths,	18623	1·84	19588	1·91	17510	1·69	19991	1·90	17613	1·67	20127	1·88	20493	1·89	19451	1·78	19651	1·78	20029	1·79	1·81	20771	1·84
Marriages,	7168	0·71	6959	0·68	7139	0·69	7413	0·71	8004	0·76	8033	0·75	8162	0·75	8615	0·79	8370	0·76	8185	0·73	0·73	8574	0·76
Mean Temperat.	48°·4		52°·2		48°·6		50°·6		52°·1		47°·8		49°·2		48°·9		50°·0		50°·0		49°·8	47°·4	
THIRD QUARTER.																							
Births,	30424	2·97	31278	3·01	30015	2·86	31840	3·00	32052	3·00	32127	2·96	32810	3·00	32931	2·98	32922	2·94	33565	2·97	2·97	33263	2·91
Deaths,	15622	1·52	18638	1·79	15001	1·43	17498	1·65	16062	1·50	18039	1·66	18552	1·69	18730	1·69	17208	1·54	18758	1·66	1·61	16022	1·40
Marriages,	6684	0·65	6675	0·64	6480	0·62	7191	0·68	7493	0·70	7559	0·70	7906	0·72	8363	0·76	7965	0·71	8257	0·73	0·69	8021	0·70
Mean Temperat.	53°·5		56°·3		54°·9		56°·8		54°·7		56°·0		56°·6		57°·0		56°·2		58°·0		56°·0	53°·8	
FOURTH QUARTER.																							
Births,	31081	3·03	30599	2·95	31861	3·03	29478	2·78	32323	3·02	31331	2·89	31985	2·92	31840	2·88	30953	2·77	31905	2·82	2·91		
Deaths,	18861	1·84	20406	1·96	18420	1·75	18256	1·72	18449	1·73	18899	1·74	19020	1·73	18501	1·67	19302	1·72	19973	1·77	1·76		
Marriages,	7528	0·73	7141	0·69	7551	0·72	7703	0·73	7713	0·72	7917	0·73	8735	0·80	8709	0·79	8734	0·78	7978	0·71	0·74		
Mean Temperat.	39°·6		42°·3		43°·0		40°·7		40°·4		43°·7		44°·8		43°·3		43°·4		41°·3		42°·3		
YEAR. Population	4078910		4122029		4165606		4209645		4254153		4299132		4344589		4390530		4436958		4483880			4531299	
Births,	125011	3·06	127040	3·08	124337	2·98	126454	3·00	129153	3·04	128823	3·00	130879	3·01	130655	2·98	131355	2·96	132178	2·95	3·01		
Deaths,	75568	1·85	79641	1·93	71112	1·71	81864	1·94	70634	1·66	79061	1·84	78406	1·80	79548	1·81	82267	1·85	80103	1·79	1·82		
Marriages,	28637	0·70	27090	0·66	27561	0·66	28380	0·67	30256	0·71	30966	0·72	32096	0·74	32935	0·75	32449	0·73	31360	0·70	0·70		

Small Town districts, 132; in the Mainland-Rural districts, 128; and in the Insular-Rural districts, 160.

In Greenock deaths occurred at the annual rate of 159 for each ten thousand persons; in Glasgow, at the rate of 157; in Dundee, 155; in Paisley, 154; in Edinburgh, 152; in Perth, 147; in Aberdeen, 139; and in Leith, 109.

Of the 16,022 deaths registered, 8158 were of males, and 7864 of females. 5679 deaths were recorded during July, being at the rate of 183 daily; 5131 during August, or 166 daily; and 5212 during September, or 174 daily.

MARRIAGES.

The marriages registered in Scotland during the quarter having amounted to 8021, the rate was 70 per ten thousand of the estimated population, 0·70 per cent.

In the Principal Town districts the marriages recorded give an annual rate of 93 for every ten thousand persons; in the Large Town districts, a rate of 75; in the Small Town districts, 58; in the Mainland-Rural districts, 38; and in the Insular-Rural districts, 15.

In Edinburgh the marriages registered are equivalent to an annual rate of 111 per ten thousand of population; in Aberdeen the rate is 106; in Perth, 105; in Glasgow, 97; in Paisley, 89; in Dundee, 85; in Leith, 70; and in Greenock, 59.

During July 3469 marriages were registered, being at the rate of 112 daily; during August, 2029, or 65 daily; and during September, 2523, or 84 daily.

INCREASE OF POPULATION AND EMIGRATION.

The births for the quarter having amounted to 33,263, and the deaths to 16,022, the natural increase of population, not allowing for changes caused by emigration or immigration, was 17,241. No reliable estimate can be formed as to the number of immigrants, but with regard to emigrants it is found from Returns furnished by the Board of Trade that the number of these for the quarter was 128,699, of whom 49,200 were English, 9502 Scottish, 13,645 Irish, 54,005 Foreign, and 2347 whose nationality was not distinguished, but of whom it may be assumed that 176 were Scottish. If then, 9502 + 176, the number of Scottish emigrants, be deducted from the number representing the excess of births over deaths, 7563 remains as the approximate increase of the population for the quarter.

TABLE IV.—Births, Deaths, and Marriages, and their Proportion to the Population, in Eight of the Principal Towns of Scotland, during the Quarter ending 30th September 1902.

TOWNS.	Estimated Population at middle of 1902.	BIRTHS.		DEATHS.		MARRIAGES.	
		Number.	Per Cent.	Number.	Per Cent.	Number.	Per Cent.
Glasgow.....	775601	6057	3·10	3063	1·57	1893	0·97
Edinburgh...	322966	2078	2·55	1234	1·52	904	1·11
Dundee.....	162078	1149	2·81	632	1·55	346	0·85
Aberdeen.....	157505	1189	2·99	553	1·39	422	1·06
Paisley.....	81150	616	3·01	314	1·54	182	0·89
Leith.....	78605	601	3·03	216	1·09	138	0·70
Greenock.....	68756	546	3·15	276	1·59	103	0·59
Perth.....	33262	192	2·29	123	1·47	88	1·05

DISEASES IN THE ABOVE PRINCIPAL TOWNS.

As these towns contain fully 36 per cent. of the whole population of Scotland, it is believed that the mortality from various diseases observed in them, will give a fairly accurate indication of that which prevails throughout the country.

The total deaths in these towns during July was 2309; during August, 1980; and during September, 2122. Of these 174 in July, 150 in August, and 172 in September, were from ill-defined and unspecified causes.

From the Acutely Infective or Specific Febrile diseases undernoted, there resulted 168 deaths in July, being equal to an annual mortality rate of 1·18 per thousand of estimated population; 136 in August, or 0·95 per thousand; and 110 in September, or 0·80 per thousand.

No deaths from Small-pox were recorded during the quarter. Measles caused 66 deaths in July, being at the rate of 0·46 per thousand of population; 25 in August, or 0·18 per thousand; and 17 in September, or 0·12 per thousand. From Scarlet Fever there resulted 14 deaths in July, or 0·10 per thousand; 16 in August, or 0·11 per thousand; and 20 in September, or 0·14 per thousand. To Hooping-Cough were attributed 60 deaths in July, or 0·42 per thousand; 73 in August, or 0·51 per thousand; and 39 in September, or 0·28 per thousand. Diphtheria and Membranous Croup caused 13 deaths in July, or 0·09 per thousand; 7 in August, or 0·05; and 12 in September, or 0·09. Fevers caused 15 deaths in July, as also in August, being at a rate of 0·11 per thousand in each month; and 22 in September, or 0·16 per thousand.

The deaths from Diarrhœal diseases amounted to 46 in July, being at the rate of 0·32 per thousand; 35 in August, or 0·25 per thousand; and 57 in September, or 0·41 per thousand. It may be noted that as a consequence of the comparatively low temperatures which prevailed during the respective months of the quarter, the deaths in July from all Diarrhœal affections, Enteritis, and Gastro-enteritis, were 112 below the average for the month during the last five years; in August they were 356 below; and in September, 225 below.

Venereal diseases caused 11 deaths in July, 7 in August, and 13 in September.

Alcoholism accounted for 7 deaths in July, 9 in August, and 8 in September.

From Carcinoma, Sarcoma, and Cancer there resulted 131 deaths in July, being at the rate of 0·92 per thousand of population; 123 in August, or 0·86 per thousand; and 133 in September, or 0·96 per thousand.

To Pulmonary Tuberculosis and Phthisis Pulmonalis were attributed 241 deaths in July, or 1·69 per thousand; 176 in August, or 1·23 per thousand; and 196 in September, or 1·42 per thousand.

To Developmental diseases of infancy and childhood were ascribed 107 deaths in July, 76 in August, and 107 in September.

Diseases affecting the Nervous system accounted for 160 deaths in July, 129 in August, and 150 in September.

Diseases of the Respiratory organs caused 343 deaths in July, 281 in August, and 311 in September. Of these, Croup was the cause of 1 in July, 3 in August, and 1 in September; Bronchitis of 119 in July, 94 in August, and 134 in September; and the various forms of Pneumonia of 175 in July, of 150 in August, and of 133 in September.

From diseases of the Digestive system there resulted 163 deaths in July, 143 in August, and 150 in September.

To diseases of the Urinary system were attributed 80 deaths in July, 82 in August, and 60 in September.

Diseases of Pregnancy and Childbirth and other Puerperal conditions caused 18 deaths in July, 17 in August, and 18 in September.

The deaths from Violent causes amounted to 104 in July, 99 in August, and 104 in September.

WEATHER.

The following remarks on the weather of the quarter are extracted from the Meteorological Returns which appear in the Registrar-General's Monthly Reports :—

July was characterised by a mean barometric pressure, somewhat above the average, with a monthly range a little above the average; an exceedingly low mean temperature, with a slightly low mean daily range; a mean humidity slightly above the average; a mean rainfall nearly equal to the average, and falling on the average number of days; a three days' excess of fairly strong winds from N. and N.-W.

August was characterised by a mean barometric pressure slightly above the average, with a remarkably low monthly range; a very low mean temperature, with a mean daily range about the average; a mean humidity slightly above the average; a mean rainfall considerably below the average, and falling on two days

less than the average number; a three days' excess of moderate winds from an easterly quarter.

September was characterised by a mean barometric pressure considerably above the average, with a rather high monthly range; an average mean temperature, with a mean daily range slightly below the normal; a mean humidity about the average; a mean rainfall greatly below the average, and falling on one day less than the average number; a four days' excess of moderate winds from an easterly quarter.

The mean height of the barometric column, reduced to sea-level and 32° Fahr. was 29·941 inches in July, 29·872 inches in August, and 30·004 inches in September. The mean temperature for the quarter was 53°·8, being 2°·2 below the average mean temperature for the quarter during the last ten years. The mean temperature during July was 54°·4; during August, 53°·9; and during September, 53°·1. The absolutely highest temperature was 77°·5 in July, 77°·0 in August, and 76°·0 in September; the absolutely lowest temperature being 31°·0 in July, 32°·0 in August, and 28°·0 in September. Rain fell on 18 days in July, on 15 days in August, and on 16 days in September; the mean depth being 3·07 inches in July, 2·79 inches in August, and 2·55 inches in September. Easterly winds blew on 6 days in July, on 8 days in August, and on 7 days in September. Westerly winds blew on 18 days in July, on 14 days in August, and on 16 days in September. Northerly winds blew on 11 days in July, on 10 days in August, and on 8 days in September. Southerly winds blew on 9 days in July, on 9 days in August, and on 12 days in September.

TABLE V.—Deaths from different Diseases during each Month of the Quarter

CAUSES OF DEATH.	July	Aug.	Sept.
TOTAL DEATHS (All Causes) -	2309	1980	2122
A. GENERAL DISEASES - -	928	742	798
B. LOCAL DISEASES :—			
1. Diseases of Nervous System -	160	129	150
2. ,, Organs of Special Sense - -	5	8	6
3. ,, Heart - - -	172	177	198
4. ,, Blood Vessels -	127	125	138
5. ,, Respiratory System	343	281	311
6. ,, Digestive System -	163	143	150
7. ,, Lymphatic and Ductless Glands	7	5	4
8. ,, Urinary System -	80	82	60
9. ,, Generative System	17	8	5
10. ,, Pregnancy and Childbirth -	7	12	10
11. ,, Locomotor System -	18	15	13
12. ,, The Skin - -	4	4	3
C. OTHER SPECIFIED DISEASES - - - -	-	-	-
D. ILL-DEFINED AND NOT SPECIFIED DISEASES -	174	150	172
E. VIOLENT DEATHS - -	104	99	104

A. GENERAL DISEASES.	July	Aug.	Sept.
Small-pox: Vaccinated - -	-	-	-
Small-pox: Not vaccinated - -	-	-	-
Small-pox: No Statement - -	-	-	-
Cow-pox and other effects of Vaccination - - - -	-	-	-
Chicken-pox - - - - -	2	1	..
Measles - - - - -	66	25	17
Epidemic Rose Rash - - -	-	-	-
Scarlet Fever - - - -	14	16	20
Typhus - - - - -	-	-	-
Plague - - - - -	-	-	-
Relapsing Fever - - - -	-	-	-
Influenza - - - - -	9	7	6
Hooping-cough - - - -	60	73	39
Mumps - - - - -	-	-	1
Diphtheria, Membranous Croup -	13	7	12
Cerebro-spinal Fever - - -	-	-	-
Simple Continued Fever - -	-	-	1
Enteric Fever - - - -	15	15	21
Asiatic Cholera - - - -	-	-	-
Epidemic Diarrhœa, Epidemic or Zymotic Enteritis - - -	2	2	6
Diarrhœa, Choleraic Diarrhœa -	44	33	51
Dysentery - - - - -	-	-	-

A. GENERAL DISEASES—*contd.*	July	Aug.	Sept.
Malarial Fever - - - -	-	1	-
Hydrophobia - - - -	-	-	-
Glanders, Farcy - - - -	-	-	-
Anthrax, Splenic Fever - -	-	-	-
Tetanus - - - - -	-	1	5
Syphilis - - - - -	9	7	11
Gonorrhœa, Stricture of Urethra -	2	-	2
Puerperal Septicæmia, Sapræmia -	5	3	2
Puerperal Pyæmia - - -	-	-	-
Puerperal Phlegmasia Dolens -	1	-	-
Puerperal Fever (not otherwise defined) - - - - -	5	2	6
Erysipelas - - - - -	7	6	13
Septicæmia (not Puerperal) - -	2	5	2
Pyæmia (not Puerperal) - -	2	1	-
Phlegmon, Carbuncle (not Anthrax)	2	7	5
Phagedæna - - - - -	-	-	-
Infective Endocarditis - - -	-	-	-
Epidemic Pneumonia, Pneumonic Fever - - - - -	-	-	-
Other Septic Diseases - - -	-	-	-
Tubercular Phthisis (Pulmonary Tuberculosis) - - - -	25	21	23
Phthisis Pulmonalis (not otherwise defined) - - - - -	216	155	173
Tubercular Meningitis - - -	60	38	32
Tubercular Peritonitis - - -	18	12	17
Tabes Mesenterica - - -	19	12	19
Lupus - - - - -	-	-	-
Tubercle of other Organs - -	15	11	4
General Tuberculosis - - -	28	20	21
Scrofula - - - - -	1	2	5
Parasitic Diseases - - -	-	1	-
Starvation - - - - -	2	3	1
Scurvy - - - - -	-	-	-
Alcoholism, Delirium Tremens -	7	9	8
Opium, Morphia Habit - -	-	-	-
Ptomaine Poisoning - - -	-	-	-
Industrial Poisoning :—			
By Lead - - - -	-	1	-
,, Phosphorus - - -	-	-	-
,, Arsenic and other Metals -	-	-	-

in Eight of the Principal Towns of Scotland ending 30th SEPTEMBER 1902.

CAUSES OF DEATH.	July	Aug.	Sept.
A. GENERAL DISEASES—*contd.*			
Rheumatic Fever, Acute Rheumatism	7	7	2
Rheumatism of Heart	3	8	1
Chronic Rheumatism	5	4	6
Rheumatoid Arthritis, Rheumatic Gout	1	–	3
Gout	–	–	–
Carcinoma	52	56	61
Sarcoma	4	8	9
Cancer, Malignant Disease (not otherwise defined)	75	59	63
Rickets	5	3	5
Purpura	–	2	2
Hæmophilia, Hæmorrhagic Diathesis	1	–	–
Anæmia, Leucocythæmia	8	11	8
Diabetes Mellitus	9	11	8
Premature Birth	77	55	73
Congenital Defects	10	10	17
Injury at Birth	2	–	2
Atelectasis	6	5	7
Want of Breast Milk	2	–	–
Teething	10	6	8
B. LOCAL DISEASES.			
Diseases of Nervous System.			
Meningitis, Inflammation of Brain	52	42	68
Softening of Brain	3	3	2
General Paralysis of Insane	3	1	8
Insanity (not Puerperal)	7	9	4
Chorea	4	2	–
Epilepsy	6	5	6
Convulsions	43	28	33
Laryngismus Stridulus	3	1	–
Locomotor Ataxy	1	3	–
Paraplegia, and Disease of Cord	10	8	7
Neuritis, Peripheral, Poly-Neuritis	2	2	1
Brain Tumour (not Specific)	10	7	4
Other Diseases of Nervous System	16	18	17
Dis. of Organs of Special Sense.			
Otitis, Mastoid Disease	4	8	6
Epistaxis and Disease of Nose	–	–	–
Ophthalmia and Disease of Eye	1	–	–
Diseases of Heart.			
Valvular Dis., Endocarditis (not Infective)	56	57	63
Pericarditis	1	1	1
Hypertrophy of Heart	1	–	2
Angina Pectoris	4	1	5
Dilatation of Heart	–	4	3
Fatty Degeneration of Heart	5	3	13
Syncope, Heart Disease (not Specified)	105	111	111

CAUSES OF DEATH.	July	Aug.	Sept.
B. LOCAL DISEASES—*continued.*			
Diseases of Blood Vessels.			
Cerebral Hæmorrhage, Embolism, Thrombosis	37	49	46
Apoplexy, Hemiplegia	74	64	74
Aneurism	7	6	7
Senile Gangrene	5	1	2
Embolism, Thrombosis (not Cerebral)	–	2	3
Phlebitis	–	–	–
Varicose Veins	1	–	–
Other Diseases of Blood Vessels	3	3	6
Diseases of Respiratory System.			
Laryngitis	2	2	3
Membranous Laryngitis (not Diphtheritic)	–	–	–
Croup (not Spasmodic or Membranous)	1	3	1
Other Diseases of Larynx	1	1	1
Bronchitis	119	94	134
Lobar, Croupous, Pneumonia	9	22	10
Catarrhal, Lobular, Broncho-Pneumonia	60	41	44
Pneumonia (not otherwise defined)	106	87	79
Emphysema, Asthma	8	5	6
Pleurisy	13	13	9
Fibroid Disease of Lung	2	3	2
Other Dis. of Respiratory System	22	10	22
Diseases of Digestive System.			
Tonsillitis, Quinsy	2	–	2
Diseases of Mouth or Pharynx (not Specific)	–	2	2
Gastric Ulcer	5	8	8
Gastric Catarrh	18	10	16
Other Diseases of Stomach (not Malignant)	12	6	6
Enteritis (not Epidemic)	14	17	16
Gastro-enteritis	20	24	36
Appendicitis, Perityphlitis	9	8	5
Hernia	13	8	7
Intestinal Obstruction	15	19	13
Other Diseases of Intestines	6	2	1
Peritonitis (not Puerperal)	14	17	16
Cirrhosis of Liver	8	5	7
Other Diseases of Liver and Gall Bladder	17	12	13
Other Dis. of Digestive System	10	5	2
Diseases of Lymphatic and Ductless Glands.			
Diseases of Spleen	–	2	1
Other Dis. of Lymphatic System	2	–	1
Diseases of Thyroid Body	2	–	2
Diseases of Supra-renal Capsules	3	3	–
Diseases of Urinary System.			
Acute Nephritis, Uræmia	18	32	19
Chronic Bright's Disease, Albuminuria	44	34	27
Calculus (not Biliary)	–	1	1
Diseases of Bladder and of Prostate	14	8	8
Other Diseases of Urinary System	4	7	5

Deaths from Different Diseases—*continued.*

CAUSES OF DEATH.	July	Aug.	Sept.
B. LOCAL DISEASES—*continued.*			
DISEASES OF GENERATIVE SYSTEM.			
Ovarian Tumour (not Malignant)	3	4	1
Other Diseases of Ovary	1	–	–
Uterine Tumour (not Malignant)	5	1	1
Other Dis. of Uterus and Vagina	5	–	1
Disorders of Menstruation	–	–	1
Other Diseases of Generative and Mammary Organs	3	3	1
DISEASES OF PREGNANCY AND CHILDBIRTH.			
Abortion, Miscarriage	–	–	–
Puerperal Mania	–	–	–
Puerperal Convulsions	2	4	4
Placenta Prævia, Flooding	3	1	2
Other Accidents of Pregnancy and Childbirth	2	7	4
DISEASES OF THE LOCOMOTOR SYSTEM.			
Caries, Necrosis	11	3	4
Arthritis, Periostitis	–	3	3
Other Dis. of Locomotor System	7	9	6
DISEASES OF THE SKIN.			
Ulcer, Bedsore	–	1	–
Eczema	2	–	1
Pemphigus	1	2	1
Other Diseases of the Skin	1	1	1

CAUSES OF DEATH.	July	Aug.	Sept.
C. OTHER SPECIFIED DIS.			
Other Specified Diseases	–	–	–
D. ILL-DEFINED AND NOT SPECIFIED DISEASES.			
Atrophy, Debility	80	55	74
Old Age	75	66	69
Dropsy, Ascites, Anasarca	3	3	2
Tumour	2	1	3
Abscess	2	4	–
Hæmorrhage	1	–	4
Sudden (Cause unascertained)	2	1	3
Other ill-defined causes	–	–	1
Causes not specified	9	20	16
E. VIOLENT DEATHS.			
In Mines and Quarries	–	–	–
Vehicles and Horses	2	6	4
Ships, Boats, Docks (not Drowning)	–	–	–
Building Operations	–	–	–
Machinery	–	–	–
Weapons and Implements	2	–	–
Burns and Scalds	12	14	10
Poisons, Poisonous Vapours	9	1	3
Drowning	17	14	13
Suffocation { From Overlaying	1	3	5
Suffocation { Otherwise	5	4	1
Falls	5	4	5
Weather Agencies	–	–	1
Otherwise, or not stated	46	47	54
Homicide	1	2	1
Suicide	4	4	7
Execution	–	–	–

BIRTHS, DEATHS, AND MARRIAGES

REGISTERED IN

SCOTLAND

DURING EACH MONTH

OF THE

QUARTER ending 30th SEPTEMBER 1902.

BIRTHS, DEATHS, AND MARRIAGES

REGISTERED IN SCOTLAND DURING

EACH MONTH of the QUARTER ending 30th SEPTEMBER 1902.

No. of Div. etc.		POPULATION.		BIRTHS.								DEATHS.						MARRIAGES.				No. of Div. etc.
		Census 1891	Census 1901	July	Aug.	Sep.	Total	Males	Fem.	Legit.	Illegit.	July	Aug	Sep.	Total	Males	Fem.	July	Aug	Sep.	Total	
	SCOTLAND, - -	4,025,647	4,472,103	11764	10631	10868	33263	16977	16286	31196	2067	5679	5131	5212	16022	8158	7864	3469	2029	2523	8021	
	GROUPS OF DISTRICTS.																					
1	PRINCIPAL TOWN,* -	1,672,764	1,956,561	5402	4891	4896	15189	7740	7449	14267	922	2653	2324	2510	7487	3836	3651	2003	1188	1476	4667	1
2	LARGE TOWN,* - -	506,644	578,769	1701	1459	1472	4632	2384	2248	4392	240	740	677	643	2060	1072	988	536	248	324	1108	2
3	SMALL TOWN,* - -	787,983	894,810	2346	2180	2287	6813	3436	3377	6421	392	1064	959	1000	3023	1511	1512	550	341	428	1319	3
4	MAINLAND-RURAL, -	934,863	925,294	2096	1856	1994	5946	3069	2877	5472	474	1071	999	915	2985	1527	1458	370	235	277	882	4
5	INSULAR-RURAL, - -	123,393	116,669	219	245	219	683	348	335	644	39	151	172	144	467	212	255	10	17	18	45	5
	REGISTRATION DIVISIONS.																					
I.	NORTHERN, - - -	118,237	112,175	210	195	193	598	322	276	561	37	162	159	137	458	219	239	20	24	49	93	I.
II.	NORTH-WESTERN, - -	165,191	162,728	354	316	362	1032	500	532	983	49	213	184	196	593	287	306	48	32	52	132	II.
III.	NORTH-EASTERN, - -	433,199	460,371	1104	1018	1110	3232	1623	1609	2890	342	490	506	473	1469	740	729	269	237	270	776	III.
IV.	EAST-MIDLAND, - -	630,098	665,215	1529	1444	1395	4368	2274	2094	4092	276	850	767	696	2313	1142	1171	588	241	293	1122	IV.
V.	WEST-MIDLAND, - -	312,820	352,981	929	805	827	2561	1314	1247	2436	125	449	402	379	1230	643	587	233	101	129	463	V.
VI.	SOUTH-WESTERN, - -	1,563,097	1,862,775	5535	5035	5081	15651	7956	7695	14817	834	2434	2193	2386	7013	3642	3371	1599	957	216	3772	VI.
VII.	SOUTH-EASTERN, - -	599,213	662,415	1676	1461	1532	4669	2400	2269	4394	275	860	712	740	2312	1166	1146	613	353	442	1408	VII.
VIII.	SOUTHERN, - - -	203,792	193,443	427	357	368	1152	588	564	1023	129	221	208	205	634	319	315	99	84	72	255	VIII.
	REGISTRATION COUNTIES.																					
	I. NORTHERN DIVISION.																					
1	Shetland, - - - -	28,711	28,166	45	56	44	145	74	71	140	5	34	57	36	127	49	78	1	3	9	13	1
2	Orkney, - - - -	30,453	28,699	39	46	48	133	75	58	128	5	36	28	35	99	54	45	4	10	14	28	2
3	Caithness, - - - -	37,177	33,870	84	65	61	210	119	91	189	21	4	43	43	150	72	78	12	7	22	41	3
4	Sutherland, - - - -	21,896	21,440	42	28	40	110	54	56	104	6	28	31	23	82	44	38	3	4	4	11	4

	II. North-Western Division.																					
5	Ross and Cromarty, - -	78,727	76,450	163	138	179	480	215	265	465	15	113	74	98	285	135	150	16	9	14	39	5
6	Inverness, - - - -	86,464	86,278	191	178	183	552	285	267	518	34	100	110	98	308	152	156	32	23	38	93	6
	III. North-Eastern Division.																					
7	Nairn, - - - -	8,516	8,721	24	16	19	59	32	27	55	4	17	10	13	40	25	15	0	3	2	5	7
8	Elgin (or Moray), - -	43,175	44,499	88	71	106	265	126	139	226	39	44	41	51	136	67	69	21	17	13	51	8
9	Banff, - - - -	61,980	61,789	118	119	149	386	183	203	342	44	64	64	64	192	93	99	27	29	34	90	9
10	Aberdeen, - - - -	284,036	304,439	779	721	729	2229	1127	1102	2003	226	329	350	307	986	492	494	206	180	205	591	10
11	Kincardine, - - - -	35,492	40,923	95	91	107	293	155	138	264	29	36	41	38	115	63	52	15	8	16	39	11
	IV. East-Midland Division.																					
12	Forfar, - - - - -	277,735	284,082	645	640	576	1861	957	904	1708	153	405	326	326	1057	513	544	294	125	114	533	12
13	Perth, - - - - -	122,185	123,283	241	212	229	682	363	319	635	47	147	153	120	420	205	215	86	37	51	174	13
14	Fife, - - - - -	190,365	218,840	540	501	515	1556	808	748	1492	64	259	249	225	733	361	372	186	62	105	353	14
15	Kinross, - - - -	6,673	6,981	24	14	24	62	33	29	59	3	13	7	5	25	17	8	3	0	3	6	15
16	Clackmannan, - - -	33,140	32,029	79	77	51	207	113	94	198	9	26	32	20	78	46	32	19	17	20	56	16
	V. West-Midland Division.																					
17	Stirling, - - - -	118,021	142,291	447	354	383	1184	589	595	1136	48	190	156	142	488	271	217	123	50	64	237	17
18	Dumbarton, - - - -	98,014	113,865	300	269	270	839	446	393	806	33	132	122	126	380	192	188	88	36	48	172	18
19	Argyll, - - - -	78,381	78,038	151	144	141	436	234	202	398	38	103	96	80	279	143	136	18	15	12	45	19
20	Bute, - - - -	18,404	18,787	31	38	33	102	45	57	96	6	24	28	31	83	37	46	4	0	5	9	20
	VI. South-Western Division.																					
21	Renfrew, - - - -	245,067	293,497	761	707	727	2195	1111	1084	2091	104	372	372	381	1125	576	549	164	187	126	477	21
22	Ayr, - - - - -	226,386	254,468	755	670	618	2043	1045	998	1933	110	303	270	284	857	441	416	122	137	138	397	22
23	Lanark, - - - -	1,091,644	1,314,810	4019	3658	3736	11413	5800	5613	10793	620	1759	1551	1721	5031	2625	2406	1313	633	952	2898	23
	VII. South-Eastern Division.																					
24	Linlithgow, - - - -	53,532	66,443	222	195	228	645	343	302	611	34	78	68	75	221	113	108	54	20	27	101	24
25	Edinburgh, - - - -	433,552	488,061	1233	1089	1084	3406	1730	1676	3200	206	666	545	545	1756	889	867	507	293	376	1176	25
26	Haddington, - - -	37,377	38,665	83	74	96	253	136	117	242	11	48	36	41	125	58	67	17	14	17	48	26
27	Berwick, - - - -	32,290	30,824	70	45	56	171	92	79	152	19	41	29	29	99	52	47	15	8	8	31	27
28	Peebles, - - - -	14,722	15,034	20	22	29	71	30	41	68	3	10	15	17	42	24	18	7	5	3	15	28
29	Selkirk, - - - -	27,740	23,388	48	36	39	123	69	54	121	2	17	19	33	69	30	39	13	13	11	37	29
	VIII. Southern Division.																					
30	Roxburgh, - - - -	53,500	48,804	92	75	73	240	127	113	213	27	60	51	55	166	82	84	26	27	19	72	30
31	Dumfries, - - - -	74,249	72,572	167	142	136	445	229	216	395	50	98	96	79	273	134	139	46	31	30	107	31
32	Kirkcudbright, - - -	40,163	39,510	89	75	81	245	129	116	214	31	36	40	38	114	62	52	16	15	10	41	32
33	Wigtown, - - - -	35,880	32,557	79	65	78	222	103	119	201	21	27	21	33	81	41	40	11	11	13	35	33

* Principal Towns over 30,000 inhabitants, Large Towns 10,000–30,000, and Small Towns 2000–10,000.

No. of Dist.	REGISTRATION DISTRICTS.	POPULATION. Census 1891	POPULATION. Census 1901	BIRTHS. July	Aug	Sep.	Total	Males	Fem.	Legit.	Illegit.	DEATHS. July	Aug	Sep.	Total	Mal	Fem	MARRIAGES. July	Aug	Sep.	Tot.	No. of Dist.
	I. NORTHERN DIVISION.																					
	1. Shetland.																					
1	Bressay,	802	686	0	2	0	2	0	2	2	0	0	1	1	2	0	2	0	0	0	0	1
2	Delting,	1512	1389	2	1	3	6	4	2	6	0	1	1	2	4	1	3	0	0	0	0	2
3	Dunrossness, etc.—(1) Dunrossness,	1415	1375	2	0	2	4	0	4	4	0	4	0	2	6	2	4	0	0	0	0	3
	(2) Sandwick & Cunningsburgh,	2114	2116	3	3	3	9	6	3	8	1	3	3	8	14	4	10	0	0	0	0	
	(3) Fair Isle,	223	147	0	0	0	0	0	0	0	0	1	0	0	1	0	1	0	0	0	0	
4	Fetlar,	363	347	0	0	0	0	0	0	0	0	1	1	0	2	0	2	0	0	0	0	4
5	Lerwick—(1) Lerwick,	5013	5661	12	14	8	34	19	15	32	2	11	9	6	26	12	14	1	3	8	12	5
	(2) Burra Isles,	744	858	2	4	4	10	7	3	10	0	2	2	1	5	2	3	0	0	0	0	
6	Yell—(1) Mid and South Yell,	1798	1792	8	8	3	19	7	12	18	1	3	6	4	13	3	10	0	0	0	0	6
	(2) North Yell,	713	691	0	2	1	3	3	0	3	0	0	2	0	2	2	0	0	0	0	0	
7	Nesting, etc.—(1) Nesting,	776	726	1	1	0	2	2	0	2	0	1	2	1	4	1	3	0	0	0	0	7
	(2) Lunnasting,	719	655	3	2	1	6	4	2	5	1	1	2	1	4	2	2	0	0	0	0	
	(3) Whalsay,	927	975	3	3	0	6	4	2	6	0	0	6	0	6	3	3	0	0	0	0	
	(4) Whalsay Skerries,	167	124	1	0	0	1	1	0	1	0	0	1	0	1	1	0	0	0	0	0	
8	Northmavine,	2197	2014	2	4	2	8	5	3	8	0	2	3	2	7	3	4	0	0	0	0	8
9	Sandsting and Aithsting,	2562	2396	1	3	3	7	1	6	7	0	3	3	4	10	5	5	0	0	1	1	9
10	Tingwall, etc.—(1) Tingwall,	1515	1502	2	1	2	5	3	2	5	0	0	4	1	5	3	2	0	0	0	0	10
	(2) Whiteness & Weisdale,	814	771	0	0	3	3	1	2	3	0	0	2	0	2	1	1	0	0	0	0	
11	Unst,	2280	1946	3	5	7	15	3	12	15	0	1	7	2	10	3	7	0	0	0	0	11
12	Walls, etc.—(1) Walls,	1062	990	0	2	1	3	3	0	3	0	0	0	1	1	1	0	0	0	0	0	12
	(2) Sandness,	512	503	0	0	0	0	0	0	0	0	0	1	0	1	0	1	0	0	0	0	
	(3) Papa-Stour,	244	272	0	1	1	2	1	1	2	0	0	0	0	0	0	0	0	0	0	0	
	(4) Foula,	239	230	0	0	0	0	0	0	0	0	0	1	0	1	0	1	0	0	0	0	
	2. Orkney.																					
* 13	Birsay,	1524	1329	1	0	3	4	2	2	4	0	1	2	2	5	1	4	0	1	0	1	13
* 14	Deerness,	844	742	0	1	2	3	3	0	3	0	2	0	0	2	1	1	0	0	0	0	14
15	Eday and Pharay,	705	643	0	0	0	0	0	0	0	0	2	0	2	4	3	1	0	2	0	2	15
16	Evie and Rendall,	1233	1084	4	2	0	6	5	1	6	0	3	1	0	4	2	2	0	0	0	0	16
17	Firth and Stennes—(1) Firth,	731	700	1	2	2	5	3	2	5	0	1	0	2	3	1	2	0	0	0	0	17
	(2) Stennes,	594	570	1	1	1	3	1	2	3	0	0	0	0	0	0	0	0	0	0	0	
* 18	Harray,	735	675	1	2	0	3	1	2	3	0	0	0	0	0	0	0	0	0	1	1	18
19	Holm and Paplay,	950	818	1	3	4	8	5	3	7	1	1	2	3	6	4	2	0	0	1	1	19
20	Hoy and Græmsay,	537	485	0	0	0	0	0	0	0	0	0	1	0	1	1	0	0	0	0	0	20
21	KIRKWALL AND ST. OLA,	4755	4522	5	6	7	18	9	9	17	1	3	3	5	11	6	5	0	1	5	6	21
* 22	North Ronaldshay,	501	442	0	0	1	1	0	1	1	0	0	2	3	5	0	5	0	0	1	1	22

23	Orphir,	1001	877	0	1	3	4	1	3	4	0	0	4	0	4	1	3	0	0	0	0	23
24	Rousay and Egilshay,	988	829	0	4	1	5	2	3	5	0	0	1	0	1	0	1	0	1	0	1	24
* 25	St Andrews,	763	737	2	0	0	2	1	1	2	0	1	2	1	4	2	2	1	0	1	2	25
* 26	Sanday,	1929	1727	2	3	3	8	7	1	8	0	3	1	1	5	5	0	0	0	1	1	26
27	Sandwick,	1109	1071	3	6	1	10	8	2	9	1	1	0	1	2	0	2	0	0	0	0	27
28	Shapinshay,	903	769	0	1	0	1	1	0	1	0	1	1	1	3	2	1	2	0	1	3	28
29	South Ronaldshay and Burray,	3059	2707	6	2	6	14	6	8	13	1	5	3	4	12	9	3	0	0	0	0	29
30	STROMNESS,	2333	3180	5	5	5	15	8	7	15	0	4	1	2	7	5	2	1	0	2	3	30
31	Stronsay,	1309	1184	4	0	2	6	3	3	6	0	4	0	0	4	3	1	0	2	0	2	31
32	Walls, etc.—(1) Walls,	1006	926	0	4	1	5	2	3	5	0	1	2	2	5	3	2	0	3	0	3	32
	(2) Flotta,	499	431	0	0	2	2	2	0	2	0	0	0	1	1	1	0	0	0	0	0	
33	Westray, etc.—(1) Westray,	2108	1956	2	3	2	7	4	3	6	1	3	2	5	10	4	6	0	0	1	1	33
	(2) Papa-Westray,	337	295	1	0	2	3	1	2	3	0	0	0	0	0	0	0	0	0	0	0	
	3. CAITHNESS.																					
34	Bower,	1506	1453	5	2	2	9	4	5	9	0	2	2	1	5	1	4	0	1	0	1	34
† 35	Canisbay,	2168	2006	5	6	5	16	8	8	16	0	5	3	3	11	8	3	0	0	1	1	35
36	Dunnet,	1488	1232	2	1	3	6	3	3	6	0	2	2	2	6	3	3	1	0	0	1	36
37a	Halkirk,	2577	2355	8	4	3	15	10	5	13	2	3	3	3	9	2	7	1	0	2	3	37a
* 37b	Keiss,	1266	1110	5	1	1	7	2	5	6	1	2	4	2	8	1	7	0	0	1	1	37b
38	Latheron,	5875	5223	14	11	4	29	16	13	27	2	17	4	5	26	12	14	3	1	1	5	38
39	Olrig,	1837	1555	6	6	1	13	8	5	10	3	3	1	4	8	5	3	0	0	1	1	39
40	Reay,	1182	974	2	2	1	5	4	1	5	0	0	2	1	3	1	2	0	0	1	1	40
41	THURSO,	5825	5406	9	5	12	26	15	11	23	3	4	9	4	17	6	11	3	1	5	9	41
42	Watten,	1390	1230	3	4	3	10	5	5	9	1	2	3	0	5	1	4	0	1	0	1	42
† 43	WICK,	12063	11326	25	23	26	74	44	30	65	9	24	10	18	52	32	20	4	3	10	17	43
	4. SUTHERLAND.																					
44	Assynt—(1) Kirkton,	400	338	0	1	0	1	0	1	1	0	0	0	0	0	0	0	0	0	0	0	44
	(2) Stoer,	2151	2048	2	3	6	11	4	7	11	0	1	3	2	6	4	2	0	0	0	0	
45	Clyne,	1713	1724	5	3	3	11	3	8	11	0	0	6	1	7	4	3	0	0	1	1	45
46	Creich—(1) Bonar,	1436	1355	3	2	0	5	2	3	4	1	5	3	4	12	6	6	1	0	0	1	46
	(2) Rosehall,	577	481	1	0	0	1	1	0	1	0	0	0	1	1	1	0	0	0	0	0	
47	DORNOCH,	2331	2794	7	4	3	14	5	9	13	1	1	4	0	5	2	3	0	0	0	0	47
48	Durness,	960	870	3	3	0	6	5	1	6	0	1	0	0	1	1	0	0	0	0	0	48
49	Eddrachillis—(1) Scourie,	511	541	0	2	2	4	2	2	4	0	0	0	0	0	0	0	0	0	0	0	49
	(2) Kinlochbervie,	898	877	0	0	1	1	1	0	0	1	2	0	1	3	1	2	0	0	0	0	
50	Farr—(1) Kirkton,	1081	1025	2	1	2	5	5	0	5	0	3	1	1	5	4	1	0	0	0	0	50
	(2) Strathy,	1669	1532	4	2	7	13	8	5	13	0	2	4	2	8	3	5	1	1	0	2	
51	Golspie,	1451	1665	3	1	3	7	5	2	7	0	3	5	1	9	5	4	0	0	0	0	51
52	Kildonan,	1828	1772	4	1	5	10	6	4	8	2	1	1	2	4	2	2	1	2	2	5	52
53	Lairg,	1169	1081	1	1	3	5	2	3	5	0	2	0	4	6	4	2	0	0	0	0	53
54	Loth,	528	449	0	0	2	2	1	1	2	0	1	0	1	2	1	1	0	0	0	0	54
55	Rogart,	1268	1105	1	2	1	4	0	4	4	0	4	2	1	7	4	3	0	1	0	1	55
56	Tongue,	1925	1783	6	2	2	10	4	6	9	1	2	2	2	6	2	4	0	0	1	1	56

N.B.—Districts containing Parliamentary or Royal Burghs are printed in capitals, thus—EDINBURGH. Districts containing Police Burghs or Towns of 2000 Inhabitants and upwards are printed in small capitals, thus—CARLUKE.

An asterisk "*" is prefixed to those Districts which have different names from the Parishes in which they are situated, or which comprise more, or parts of more than one Parish. The component parts of these Districts will be found on page 45.

A dagger "†" is prefixed to those Districts which consist of only a part of the Civil Parish of the same name.

No. of Dist.	REGISTRATION DISTRICTS.	POPULATION.		BIRTHS.								DEATHS.						MARRIAGES.				No. of Dist.
		Census 1891	Census 1901	July	Aug	Sep.	Total	Males	Fem.	Legit.	Illegit.	July	Aug	Sep.	Total	Mal	Fem	July	Aug	Sep.	Tot.	
	II. NORTH-WESTERN DIVISION.																					
	5. ROSS AND CROMARTY.																					
	Mainland.																					
57	Alness,	1039	956	2	2	1	5	2	3	5	0	1	0	1	2	1	1	0	0	0	0	57
* 58	Applecross—(1) Applecross,	890	813	2	0	1	3	1	2	3	0	2	0	1	3	2	1	0	0	0	0	58
	(2) Shieldaig,	987	864	1	0	1	2	1	1	2	0	0	2	1	3	2	1	0	0	0	0	
59*a*	Avoch,	1817	1852	3	4	6	13	5	8	13	0	3	2	3	8	4	4	0	0	2	2	59*a*
* 59*b*	Carnoch,	249	235	1	0	0	1	1	0	1	0	0	0	0	0	0	0	0	0	0	0	59*b*
† 60	Contin—(1) Contin,	592	516	0	0	1	1	1	0	1	0	0	1	0	1	0	1	0	0	0	0	60
	(2) Kinlochluichart,	630	589	1	0	2	3	1	2	3	0	0	0	1	1	0	1	1	0	0	1	
61	CROMARTY,	2007	1848	9	4	6	19	7	12	19	0	1	1	7	9	5	4	1	0	1	2	61
62	DINGWALL,	2576	2758	7	7	5	19	8	11	19	0	3	2	7	12	2	10	5	0	2	7	62
63	Edderton,	642	577	0	3	0	3	0	3	3	0	1	0	3	4	0	4	0	0	0	0	63
64	Fearn,	1900	1761	1	6	6	13	6	7	12	1	0	1	3	4	0	4	0	1	1	2	64
65	Fodderty,	1897	1787	2	2	3	7	6	1	7	0	0	2	0	2	1	1	0	0	0	0	65
† 66	Gairloch—(1) Northern,	1317	1118	2	2	2	6	3	3	6	0	4	0	1	5	3	2	0	0	0	0	66
	(2) Southern,	2773	2617	3	0	5	8	4	4	8	0	3	5	3	11	7	4	0	0	0	0	
67	Glenshiel,	394	343	0	0	0	0	0	0	0	0	0	0	1	1	0	1	0	0	0	0	67
68	Killearnan,	951	933	0	1	0	1	0	1	1	0	0	1	0	1	1	0	0	0	0	0	68
69	Kilmuir-Easter,	1024	985	2	0	1	3	1	2	3	0	1	0	2	3	2	1	0	1	0	1	69
70	Kiltearn,	1301	1258	3	2	1	6	2	4	6	0	0	0	2	2	1	1	0	1	0	1	70
71	Kincardine—(1) Kincardine,	1078	1005	0	0	1	1	1	0	1	0	2	0	0	2	0	2	0	0	0	0	71
	(2) Strathoykel,	339	260	0	0	0	0	0	0	0	0	1	0	0	1	1	0	0	0	0	0	
72	Kintail,	588	491	1	0	1	2	0	2	2	0	2	0	0	2	1	1	0	0	0	0	72
73	Knockbain,	1667	1504	4	0	3	7	6	1	7	0	4	0	0	4	2	2	0	0	1	1	73
74	Lochalsh,	1868	1830	4	1	1	6	2	4	5	1	2	0	0	2	0	2	1	0	0	1	74
75	Lochbroom—(1) Lochbroom,	2836	2322	3	2	4	9	2	7	8	1	1	4	1	6	5	1	0	0	0	0	75
	(2) Coigach,	1074	885	0	2	1	3	3	0	3	0	5	1	2	8	2	6	0	0	0	0	
76	Lochcarron,	1642	1442	1	2	0	3	2	1	3	0	8	1	0	9	7	2	0	1	0	1	76
77	Logie-Easter,	870	819	1	1	0	2	1	1	1	1	0	0	0	0	0	0	0	0	0	0	77
78	Nigg,	930	892	1	1	1	3	2	1	3	0	2	0	0	2	0	2	0	0	0	0	78
79	Resolis,	1339	1036	1	3	0	4	0	4	4	0	3	1	1	5	1	4	0	0	0	0	79
80	ROSEMARKIE,	1343	1465	5	3	2	10	4	6	10	0	1	1	4	6	4	2	0	0	1	1	80
81	ROSSKEEN,	3480	3460	12	8	5	25	13	12	25	0	2	3	3	8	3	5	1	1	0	2	81
82	TAIN,	2818	2756	9	3	0	12	5	7	12	0	7	1	1	9	4	5	1	2	2	5	82
83	Tarbat,	1703	1358	1	1	6	8	4	4	7	1	5	0	3	8	4	4	2	0	1	3	83
84	Urquhart and Logie-Wester,	2328	2102	3	3	1	7	4	3	7	0	6	1	2	9	5	4	1	0	0	1	84
†85	Urray,	2248	2064	2	5	3	10	6	4	10	0	3	3	5	11	2	9	3	0	1	4	85

	Insular.																						
†86*a*	Barvas,	5699	5915	20	20	16	56	25	31	54	2	6	11	12	29	13	16	0	0	0	0	86*a*
*86*b*	Carloway,	2959	3076	8	3	9	20	7	13	18	2	5	5	4	14	8	6	0	0	0	0	86*b*
*87	Lochs,	4717	4768	13	16	14	43	16	27	41	2	6	5	6	17	7	10	0	0	1	1	87
88	Stornoway,	11799	12983	29	25	64	118	55	63	115	3	20	17	16	53	30	23	0	2	1	3	88
†89	Uig,	2416	2207	6	6	6	18	8	10	17	1	3	3	2	8	5	3	0	0	0	0	89
	6. Inverness.																					
	Mainland.																					
90*a*	Abernethy and Kincardine,	1354	1279	0	1	0	1	0	1	1	0	0	3	2	5	3	2	0	0	0	0	90*a*
90*b*	Alvie,	656	533	2	0	0	2	1	1	2	0	1	0	0	1	1	0	0	0	0	0	90*b*
91*a*	Ardersier,	1914	1594	2	5	1	8	2	6	6	2	1	0	1	2	0	2	0	2	1	3	91*a*
†91*b*	Arisaig,	929	1079	2	1	4	7	4	3	6	1	0	2	1	3	0	3	0	0	0	0	91*b*
92*a*	Boleskine, etc.—(1) Boleskine,	508	838	1	4	5	10	6	4	10	0	0	0	0	0	0	0	0	0	1	1	92*a*
	(2) Fort-Augustus or Abertarff,	930	1005	0	0	1	1	1	0	1	0	0	1	2	3	0	3	0	0	0	0	
*92*b*	Cannich,	522	484	0	0	3	3	2	1	3	0	1	0	1	2	0	2	0	0	0	0	92*b*
93	Cromdale and Inverallan (now 128 *infra*).																					93
94	Croy and Dalcross,	1225	1149	2	3	2	7	4	3	7	0	2	1	0	3	2	1	0	0	0	0	94
95	Daviot and Dunlichty,	1106	999	2	2	3	7	3	4	7	0	1	0	1	2	1	1	0	0	1	1	95
96*a*	Dores,	923	835	1	4	2	7	3	4	7	0	0	2	0	2	2	0	0	1	0	1	96*a*
96*b*	Duthil, etc.—(1) Duthil,	2165	1788	1	1	4	6	3	3	6	0	1	1	2	4	3	1	1	0	0	1	96*b*
	(2) Rothiemurchus,	266	207	0	0	1	1	0	1	1	0	0	0	0	0	0	0	0	0	0	0	
97	Glenelg—(1) Glenelg,	644	543	2	1	2	5	2	3	5	0	1	1	0	2	0	2	0	0	0	0	97
	(2) Knoydart,	415	309	1	0	0	1	1	0	1	0	0	0	0	0	0	0	0	0	0	0	
	(3) North Morar,	444	651	2	1	0	3	3	0	3	0	0	0	0	0	0	0	0	0	0	0	
98	INVERNESS,	24186	27046	68	53	51	172	83	89	156	16	38	36	40	114	60	54	24	13	25	62	98
99	Kilmonivaig—(1) Glengarry,	501	617	0	2	1	3	2	1	3	0	0	0	0	0	0	0	0	0	0	0	99
	(2) Lochaber,	1704	1435	3	2	3	8	3	5	8	0	0	1	0	1	1	0	0	0	0	0	
†100	Kilmorack,	1906	1814	4	1	4	9	2	7	9	0	3	2	2	7	1	6	0	0	1	1	100
†101	Kiltarlity,	1587	1628	1	5	3	9	3	6	8	1	1	3	2	6	3	3	1	0	0	1	101
102	Kingussie and Insh,	1941	2194	5	3	10	18	13	5	16	2	3	9	3	15	6	9	0	0	0	0	102
103	Kirkhill,	1307	1296	4	4	6	14	9	5	14	0	2	0	0	2	1	1	0	1	0	1	103
104	Laggan,	857	738	1	3	1	5	1	4	5	0	0	0	0	0	0	0	0	0	0	0	104
105	Moy and Dalarossie,	730	761	3	1	2	6	2	4	6	0	1	0	2	3	3	0	1	0	0	1	105
106	Petty,	1298	1291	4	2	4	10	7	3	9	1	2	2	1	5	4	1	0	0	0	0	106
107	Urquhart, etc.—(1) Urquhart,	1663	1499	1	3	1	5	2	3	5	0	0	3	3	6	1	5	0	0	1	1	107
	(2) Glenmoriston,	377	329	1	0	0	1	0	1	1	0	0	0	0	0	0	0	0	0	0	0	
	Insular.																					
108	Barra,	2365	2545	13	4	5	22	10	12	21	1	4	1	5	10	7	3	0	0	0	0	108
109	Bracadale—(1) Bracadale,	386	384	0	0	1	1	1	0	0	1	0	0	0	0	0	0	0	0	0	0	109
	(2) Minginish,	534	488	3	2	1	6	5	1	6	0	0	0	0	0	0	0	0	0	0	0	
110	Duirinish—(1) Duirinish,	3056	2610	1	1	11	13	6	7	13	0	5	6	4	15	6	9	1	1	0	2	110
	(2) Waternish,	877	757	3	2	2	7	4	3	7	0	1	1	0	2	0	2	0	0	0	0	
111	Harris—(1) North Harris,	2981	3191	8	8	9	25	11	14	24	1	7	6	2	15	8	7	2	1	2	5	111
	(2) South Harris,	1468	1476	3	5	4	12	7	5	10	2	2	3	0	5	3	2	0	0	1	1	
	(3) Bernera,	504	527	0	2	0	2	1	1	2	0	3	1	1	5	3	2	0	0	0	0	
	(4) St Kilda,‡	71	77	–	–	–	–	–	–	–	–	–	–	–	–	–	–	–	–	–	–	

‡ The Returns from the remote Island of St Kilda are received with so much irregularity, that they appear only in the Detailed Annual Reports.

No. of Dist.	REGISTRATION DISTRICTS.	POPULATION. Census 1891	POPULATION. Census 1901	BIRTHS. July	Aug	Sep.	Total	Males	Fem.	Legit.	Illegit.	DEATHS. July	Aug	Sep.	Total	Mal	Fem	MARRIAGES. July	Aug	Sep.	Tot.	No. of Dist.
	INVERNESS—*continued.*																					
*112	Kilmuir—(1) Kilmuir,	1148	948	3	3	3	9	4	5	9	0	4	1	0	5	3	2	1	1	1	3	112
	(2) Stenscholl,	1261	1185	6	3	6	15	8	7	13	2	0	3	1	4	3	1	0	1	0	1	
113	North Uist,	4187	3891	11	9	5	25	13	12	24	1	4	3	3	10	5	5	1	1	2	4	113
114	Portree—(1) Portree,	2506	2152	4	4	5	13	8	5	12	1	3	1	2	6	4	2	0	0	1	1	114
	(2) Raasay,	670	629	0	0	1	1	1	0	1	0	0	1	0	1	1	0	0	0	0	0	
115	Sleat,	1843	1665	4	5	2	11	8	3	11	0	1	1	5	7	2	5	0	0	0	0	115
116	Small Isles,	436	495	0	2	0	2	0	2	2	0	1	0	0	1	0	1	0	0	0	0	116
†117	Snizort—(1) North,	665	614	3	1	0	4	2	2	4	0	1	1	0	2	2	0	0	0	0	0	117
	(2) South,	1228	1035	2	3	3	8	5	3	7	1	0	1	1	2	1	1	0	1	0	1	
118	South Uist—(1) Benbecula,	1659	1497	4	4	2	10	4	6	10	0	1	4	2	7	0	7	0	0	1	1	118
	(2) Howmore,	1879	1726	4	3	1	8	6	2	7	1	1	3	4	8	1	7	0	0	0	0	
	(3) Boisdale,	2283	2293	3	4	5	12	9	3	12	0	2	5	2	9	6	3	0	0	0	0	
119	Strath,	2399	2152	3	11	3	17	10	7	17	0	2	1	3	6	5	1	0	0	0	0	119
	III. NORTH-EASTERN DIVISION.																					
	7. NAIRN.																					
120	Ardclach,	942	772	1	0	1	2	1	1	1	1	1	0	3	4	2	2	0	1	0	1	120
121	Auldearn,	1315	1292	5	2	5	12	10	2	12	0	1	1	0	2	2	0	0	0	0	0	121
122	Cawdor,	1009	925	2	1	1	4	2	2	4	0	0	1	1	2	2	0	0	0	0	0	122
123	NAIRN,	5250	5732	16	13	12	41	19	22	38	3	15	8	9	32	19	13	0	2	2	4	123
	8. ELGIN (OR MORAY).																					
124	Abernethy and Kincardine (now 90*a supra*).																					124
125	Alves,	1096	1025	2	1	2	5	4	1	4	1	0	0	0	0	0	0	0	1	0	1	125
† 126	Bellie,	1914	1801	3	1	2	6	3	3	5	1	3	1	3	7	4	3	0	0	0	0	126
127	Birnie,	405	356	0	0	1	1	0	1	1	0	0	0	0	0	0	0	0	0	0	0	127
128	CROMDALE, etc.—																					128
	(1) Cromdale and Advie,	1016	1048	3	0	2	5	1	4	4	1	1	0	1	2	0	2	0	0	0	0	
	(2) INVERALLAN,	2010	2181	7	2	3	12	4	8	11	1	2	3	4	9	6	3	0	2	0	2	
129	Dallas,	860	738	0	2	1	3	0	3	3	0	0	1	0	1	0	1	0	0	0	0	129
130	DRAINIE,	3922	4380	10	7	16	33	14	19	30	3	6	2	7	15	8	7	1	1	3	5	130
131	DUFFUS—(1) BURGHEAD,	2284	2125	4	0	4	8	2	6	7	1	1	4	1	6	2	4	2	1	0	3	131
	(2) Duffus,	2015	1940	2	1	6	9	5	4	9	0	3	3	0	6	1	5	1	0	0	1	
132	Duthil, etc. (now 96*b supra*).																					132
133	Dyke,	1044	1049	0	1	3	4	3	1	3	1	1	1	2	4	3	1	0	0	0	0	133
134	Edinkillie,	1032	869	3	0	2	5	4	1	5	0	0	1	0	1	1	0	1	0	0	1	134
*135	ELGIN,	10473	11560	19	25	32	76	31	45	63	13	11	8	18	37	15	22	8	3	4	15	135

†136	New Seynie,	542	661	5	3	1	9	8	1	5	4	5	2	2	9	7	2	0	1	0	1	136
137	FORRES,	4801	5241	8	10	11	29	14	15	25	4	3	5	4	12	5	7	4	3	4	11	137
138	Kinloss,	958	929	3	2	2	7	5	2	7	0	0	1	2	3	2	1	1	0	0	1	138
139	Knockando,	1712	1756	3	2	2	7	4	3	7	0	2	0	2	4	2	2	2	0	0	2	139
140	Rafford,	982	934	4	5	1	10	4	6	8	2	0	1	0	1	0	1	0	1	0	1	140
141	Rothes,	2299	2361	7	3	9	19	11	8	13	6	2	2	0	4	3	1	0	2	0	2	141
† 142	St Andrews-Lhanbryde,	1277	1209	2	3	2	7	2	5	6	1	1	1	1	3	2	1	0	0	1	1	142
143	Speymouth,	616	619	1	0	2	3	1	2	3	0	1	0	2	3	1	2	0	0	0	0	143
144	Urquhart—(1) Urquhart,	1149	977	0	2	1	3	3	0	3	0	1	2	2	5	3	2	0	2	0	2	144
	(2) Garmouth,	768	740	2	1	1	4	3	1	4	0	1	3	0	4	2	2	1	0	1	2	
	9. Banff.																					
†145	Aberlour,	2072	2538	5	4	3	12	7	5	12	0	3	1	5	9	5	4	2	0	1	3	145
146	Alvah,	1435	1281	4	7	2	13	8	5	12	1	1	0	3	4	1	3	1	1	0	2	146
147*a*	BANFF,	4763	4546	6	6	7	19	10	9	18	1	2	7	3	12	5	7	4	2	5	11	147*a*
147*b*	Boharm,	1266	1128	1	0	3	4	0	4	4	0	1	1	0	2	0	2	0	0	0	0	147*b*
148	Botriphnie,	729	754	2	1	2	5	2	3	4	1	1	1	0	2	2	0	1	0	1	2	148
149*a*	Boyndie,	2113	2005	7	4	3	14	7	7	9	5	1	3	3	7	4	3	0	3	0	3	149*a*
149*b*	Cabrach,	646	581	1	0	1	2	0	2	2	0	2	3	0	5	2	3	0	0	0	0	149*b*
† 150	CULLEN,	2100	1936	2	5	8	15	6	9	14	1	1	3	0	4	2	2	2	0	3	5	150
151	Deskford,	745	714	0	1	1	2	2	0	1	1	1	0	2	3	1	2	0	0	0	0	151
* 152	Enzie,	2460	2277	2	2	7	11	3	8	10	1	4	0	2	6	2	4	0	0	1	1	152
153	Fordyce—(1) Fordyce,	1994	1850	8	3	2	13	5	8	10	3	2	2	0	4	1	3	1	0	0	1	153
	(2) Portsoy,	2274	2091	4	4	1	9	4	5	8	1	3	1	2	6	2	4	2	3	1	6	
154	Forglen,	714	653	0	0	3	3	1	2	1	2	0	0	0	0	0	0	0	0	0	0	154
155*a*	GAMRIE—(1) Gamrie,	2839	2557	4	2	5	11	7	4	11	0	2	3	2	7	1	6	1	0	3	4	155*a*
	(2) MACDUFF,	4164	3852	7	8	5	20	7	13	17	3	2	4	5	11	1	10	1	1	1	3	
* 155*b*	Glenrinnes,	374	337	0	0	2	2	2	0	2	0	0	0	1	1	1	0	1	1	0	2	155*b*
156	Grange,	1685	1673	1	4	9	14	6	8	11	3	1	1	3	5	1	4	0	1	2	3	156
157	Inveravon—(1) Inveravon,	842	760	1	2	1	4	3	1	3	1	3	1	0	4	3	1	0	0	0	0	157
	(2) Glenlivat,	1477	1441	4	4	1	9	4	5	8	1	1	1	1	3	3	0	0	0	0	0	
158	Inverkeithny,	826	769	0	2	1	3	2	1	2	1	1	0	1	2	1	1	1	0	0	1	158
159	Keith,	6704	6828	15	13	17	45	18	27	39	6	8	6	7	21	10	11	1	5	1	7	159
160	Kirkmichael, etc.—(1) Kirkmichael,	348	353	0	0	0	0	0	0	0	0	0	2	0	2	2	0	0	0	0	0	160
	(2) Tomintoul,	695	682	3	1	2	6	2	4	4	2	3	1	1	5	2	3	1	0	0	1	
161	Marnoch,	3006	2851	11	4	3	18	10	8	15	3	3	0	0	3	2	1	0	1	0	1	161
† 162	Mortlach,	2754	3170	8	13	9	30	14	16	29	1	3	11	2	16	7	9	2	4	2	8	162
163	Ordiquhill,	684	642	0	2	0	2	2	0	2	0	1	0	3	4	3	1	0	0	0	0	163
† 164	Rathven,	9095	10133	18	20	42	80	44	36	75	5	10	9	14	33	22	11	6	4	10	20	164
165	Rothiemay,	1291	1252	3	1	2	6	2	4	6	0	0	1	0	1	1	0	0	0	0	0	165
166	St Fergus (now 237*c* *infra*).																					166
* 167	SEAFIELD,	1885	2135	1	6	7	14	5	9	13	1	4	2	4	10	6	4	0	3	3	6	167
	10. Aberdeen.																					
† 168	ABERDEEN—(1) St Nicholas,	51748	52053	157	138	145	440	211	229	395	45	79	90	100	269	153	116	78	80	76	234	168
	(2) St Machar,	61436	80911	196	180	181	557	298	259	529	28	79	84	70	233	99	134	53	48	57	158	

No. of Dist.	REGISTRATION DISTRICTS.	POPULATION.		BIRTHS.								DEATHS.						MARRIAGES.				No. of Dist.
		Census 1891	Census 1901	July	Aug	Sep.	Total	Males	Fem.	Legit.	Illegit.	July	Aug	Sep.	Total	Mal	Fem	July	Aug	Sep.	Tot.	
	ABERDEEN—*continued.*																					
	(3) Woodside,	6108	8115	25	23	19	67	29	38	61	6	13	5	4	22	12	10	6	3	6	15	
	(4) Old Aberdeen,	2603	2949	8	4	8	20	10	10	17	3	2	3	2	7	3	4	5	3	0	8	
† 169	Aboyne,	1751	1496	4	3	6	13	7	6	11	2	3	1	0	4	4	0	0	0	0	0	169
170	Alford,	1403	1477	1	3	4	8	4	4	8	0	2	1	1	4	1	3	0	0	0	0	170
171*a*	Ardallie,	1402	1486	3	5	4	12	3	9	12	0	1	1	1	3	1	2	0	1	2	3	171*a*
* 171*b*	Auchindoir,	1220	1080	2	2	0	4	2	2	4	0	0	0	0	0	0	0	0	0	1	1	171*b*
172	Auchinterless,	1374	1216	4	2	4	10	4	6	8	2	3	2	0	5	1	4	1	1	1	3	172
† 173	Belhelvie,	1698	1623	1	4	2	7	3	4	7	0	5	2	0	7	3	4	0	0	0	0	173
174	Birse,	1613	1614	6	5	5	16	8	8	15	1	1	3	2	6	2	4	0	0	0	0	174
175	Bourtie,	1154	1085	4	0	5	9	3	6	8	1	0	2	0	2	2	0	1	0	0	1	175
176	Cabrach (now 149*b supra*).	454	408	1	2	0	3	1	2	2	1	0	0	2	2	1	1	0	0	0	0	176
177	Cairney,																					177
178	Chapel of Garioch,	1399	1283	4	3	1	8	4	4	6	2	4	1	0	5	3	2	0	0	0	0	178
179	Clatt,	1690	1559	1	7	4	12	3	9	10	2	1	3	2	6	3	3	1	0	0	1	179
180	Cluny,	458	425	1	1	0	2	1	1	2	0	0	0	0	0	0	0	0	0	0	0	180
181	Coull,	1196	1207	4	1	1	6	3	3	3	3	3	1	4	8	5	3	0	1	0	1	181
182	Crathie, etc.—(1) Braemar,	746	684	3	2	0	5	3	2	4	1	1	3	0	4	0	4	1	0	0	1	182
183	(2) Crathie,	835	846	3	2	2	7	2	5	5	2	1	1	0	2	0	2	0	1	1	2	183
†184	Crimond,	699	606	1	2	1	4	1	3	3	1	1	0	0	1	0	1	0	0	2	2	
†185	Cruden,	808	719	1	3	2	6	6	0	5	1	1	0	0	1	1	0	1	0	0	1	184
186	Culsamond,	3154	3060	5	11	8	24	11	13	20	4	2	2	2	6	2	4	1	1	2	4	185
187	Daviot,	791	683	4	3	1	8	4	4	8	0	1	0	0	1	0	1	0	0	0	0	186
188	Drumblade,	520	568	1	1	2	4	2	2	4	0	0	0	1	1	1	0	0	0	0	0	187
189	Drumoak,	956	948	2	2	0	4	1	3	4	0	0	0	0	0	0	0	0	0	0	0	188
190	Dyce,	869	865	5	1	3	9	5	4	9	0	1	1	0	2	0	2	0	0	0	0	189
191	Echt,	1343	1482	0	5	2	7	5	2	7	0	0	1	1	2	1	1	0	1	0	1	190
†192	ELLON,	1207	1249	1	2	3	6	4	2	6	0	1	0	0	1	1	0	0	0	0	0	191
193	Fintray,	3194	3395	10	6	4	20	10	10	19	1	4	3	3	10	4	6	2	0	1	3	192
†194	Forgue,	999	866	1	4	3	8	7	1	7	1	0	1	1	2	0	2	0	0	0	0	193
195	Foveran,	1258	1107	4	2	3	9	2	7	9	0	1	1	1	3	3	0	0	0	0	0	194
196	FRASERBURGH,	1945	1793	5	3	4	12	5	7	11	1	2	0	0	2	1	1	0	0	0	0	195
†197	Fyvie,	8092	9715	34	25	35	94	47	47	85	9	6	15	14	35	18	17	1	2	20	23	196
198	Gartly,	3050	2774	5	5	3	13	5	8	12	1	0	4	2	6	3	3	1	0	0	1	197
199	Glass,	928	862	0	1	2	3	2	1	3	0	2	2	1	5	2	3	0	0	0	0	198
200	Glenbucket,	964	809	0	0	6	6	3	3	5	1	1	0	3	4	3	1	0	0	0	0	199
†201	GLENMUICK, TULLICH, AND GLENGAIRN,	408	403	1	0	0	1	0	1	1	0	0	0	0	0	0	0	0	0	0	0	200
		2152	2347	0	3	6	9	5	4	9	0	3	1	2	6	3	3	0	0	0	0	201

202	HUNTLY,	4583	4899	13	9	11	33	15	18	28	5	6	11	8	25	9	16	5	7	1	13	202
203	Insch,	1384	1408	3	4	4	11	8	3	10	1	0	1	1	2	1	1	1	1	0	2	203
204	INVERURIE,	2954	3491	12	11	9	32	13	19	28	4	5	3	3	11	5	6	2	5	2	9	204
205	Keig,	748	626	2	2	0	4	4	0	3	1	1	2	0	3	2	1	0	1	0	1	205
206	Keith-hall,	822	803	2	0	2	4	2	2	4	0	0	0	1	1	1	0	0	0	0	0	206
207	Kemnay,	1799	2084	6	8	3	17	12	5	17	0	6	0	1	7	3	4	0	2	0	2	207
208	Kildrummy,	569	574	0	0	1	1	1	0	1	0	0	0	0	0	0	0	0	0	1	1	208
209	Kincardine O'Neil,	1830	2005	3	6	8	17	8	9	16	1	0	1	2	3	2	1	2	0	0	2	209
210*a*	King-Edward—(1) King-Edward,	982	897	4	3	0	7	4	3	6	1	0	0	1	1	1	0	1	0	0	1	210*a*
	(2) New Byth,	1732	1537	2	4	2	8	4	4	6	2	1	1	3	5	1	4	0	1	1	2	
*210*b*	Kininmonth,	1004	934	1	2	5	8	5	3	7	1	0	0	0	0	0	0	0	0	0	0	210*b*
211	Kinnellar,	580	551	2	0	1	3	1	2	2	1	2	0	0	2	1	1	0	0	0	0	211
212	Kinnethmont,	932	920	4	3	2	9	2	7	8	1	0	0	1	1	0	1	0	1	3	4	212
213	KINTORE,	2409	2553	13	7	10	30	17	13	27	3	7	2	0	9	4	5	3	0	0	3	213
214	Leochel-Cushnie,	1146	1018	8	3	1	12	7	5	11	1	1	2	2	5	4	1	0	0	0	0	214
215	Leslie,	461	443	2	1	0	3	2	1	3	0	0	0	1	1	1	0	0	0	0	0	215
216	Logie-Buchan,	763	651	2	3	1	6	2	4	6	0	0	0	0	0	0	0	0	0	0	0	216
* 217	Logie-Coldstone and Cromar,	1085	974	3	0	0	3	2	1	2	1	3	1	0	4	1	3	0	0	1	1	217
† 218	Longside,	2966	2697	6	10	4	20	12	8	18	2	2	2	1	5	4	1	1	1	1	3	218
† 219	Lonmay,	1710	1622	2	4	1	7	5	2	6	1	2	1	1	4	3	1	0	1	0	1	219
220	Lumphanan,	992	966	2	3	6	11	6	5	7	4	1	0	0	1	0	1	0	2	1	3	220
221	Methlic,	1905	1692	4	6	2	12	5	7	9	3	1	2	0	3	2	1	0	0	0	0	221
222*a*	Midmar,	1081	1000	2	1	1	4	1	3	4	0	1	1	0	2	2	0	1	0	0	1	222*a*
* 222*b*	Millbrex,	1291	1207	3	4	1	8	2	6	6	2	0	2	0	2	2	0	0	0	0	0	222*b*
† 223	Monquhitter,	2220	2170	5	3	5	13	6	7	8	5	1	3	0	4	3	1	2	0	0	2	223
224	Monymusk,	1025	1106	5	2	2	9	6	3	7	2	2	1	0	3	0	3	0	0	0	0	224
† 225	New Deer,	3732	3706	12	7	5	24	17	7	19	5	9	2	7	18	7	11	1	1	0	2	225
226	NEWHILLS,	5526	5753	11	16	16	43	21	22	41	2	5	4	4	13	8	5	2	1	3	6	226
227*a*	New Machar,	1432	1393	1	4	2	7	4	3	6	1	0	1	0	1	1	0	0	0	0	0	227*a*
* 227*b*	New Pitsligo,	2436	2332	7	6	5	18	12	6	11	7	6	5	2	13	6	7	3	0	0	3	227*b*
† 228*a*	Old Deer,	3395	3144	8	4	5	17	6	11	13	4	2	3	2	7	4	3	2	0	0	2	228*a*
228*b*	Old Machar,	1432	1457	1	3	7	11	6	5	9	2	0	1	2	3	1	2	0	0	0	0	228*b*
229	OLD MELDRUM,	2019	1855	8	3	6	17	7	10	16	1	2	1	1	4	1	3	1	0	0	1	229
230	Oyne,	883	770	0	1	0	1	1	0	1	0	2	0	1	3	1	2	1	1	0	2	230
* 231	PETERCULTER—																					231
	(1) EAST PETERCULTER,																					
	Aberdeen portion,	107	89	1	1	0	2	1	1	2	0	0	0	0	0	0	0	0	0	0	0	
	Landward,	1685	2125	3	4	3	10	5	5	9	1	1	3	1	5	2	3	0	0	0	0	
	(2) West Peterculter,	1837	2815	8	2	11	21	14	7	21	0	0	2	2	4	1	3	2	0	2	4	
232	PETERHEAD—(1) PETERHEAD,	13975	13705	36	34	44	114	61	53	100	14	12	30	10	52	27	25	10	6	11	27	232
	(2) Boddam,	1855	1441	3	4	6	13	4	9	10	3	1	3	2	6	3	3	2	0	1	3	
233	PITSLIGO,	2290	2307	9	5	12	26	14	12	23	3	5	4	4	13	3	10	0	0	2	2	233
234	Premnay,	930	926	1	2	1	4	1	3	4	0	0	0	1	1	1	0	2	1	0	3	234
235	Rathen—(1) Rathen,	1164	1012	4	4	2	10	5	5	9	1	1	2	1	4	2	2	0	0	0	0	235
	(2) Inverallochy,	1463	1565	4	0	0	4	2	2	3	1	4	0	0	4	3	1	0	0	1	1	
236	Rayne,	1225	1097	6	1	2	9	4	5	6	3	1	2	0	3	2	1	0	1	0	1	236
237*a*	Rhynie,	1043	1005	1	3	3	7	4	3	5	2	0	0	1	1	1	0	0	0	0	0	237*a*

No. of Dist.	REGISTRATION DISTRICTS.	POPULATION. Census 1891	POPULATION. Census 1901	BIRTHS. July	Aug	Sep.	Total	Males	Fem.	Legit.	Illegit.	DEATHS. July	Aug	Sep.	Total	Mal.	Fem.	MARRIAGES. July	Aug	Sep.	Tot.	No. of Dist.
	ABERDEEN—*continued.*																					
*237b	Savoch,	1891	1736	2	6	4	12	8	4	10	2	0	2	1	3	1	2	0	0	1	1	237b
237c	St Fergus,	1318	1194	4	1	0	5	4	1	4	1	1	0	0	1	0	1	0	0	0	0	237c
238	Skene,	1673	1546	4	2	1	7	3	4	7	0	1	3	0	4	3	1	1	0	0	1	238
239	Slains,	1279	936	2	3	3	8	2	6	6	2	0	0	1	1	0	1	1	0	0	1	239
240	Strathdon,	1220	1096	3	2	1	6	1	5	5	1	0	1	1	2	0	2	0	0	0	0	240
†241	Strichen,	2246	2033	3	4	2	9	6	3	7	2	3	3	3	9	6	3	2	0	0	2	241
242	Tarland,	736	733	2	1	2	5	1	4	5	0	0	0	0	0	0	0	0	0	0	0	242
†243	Tarves,	2196	2101	1	2	5	8	3	5	7	1	3	1	4	8	6	2	0	0	1	1	243
244	Tough,	675	675	1	2	0	3	1	2	3	0	2	0	0	2	1	1	0	0	0	0	244
245	Towie,	939	938	3	3	1	7	3	4	7	0	0	1	2	3	2	1	0	0	0	0	245
246	Tullynessle and Forbes,	975	903	1	4	1	6	3	3	6	0	0	0	2	2	2	0	0	1	0	1	246
247	TURRIFF,	4253	4139	8	11	11	30	12	18	25	5	2	3	4	9	5	4	5	4	1	10	247
†248	Tyrie,	795	747	2	4	2	8	6	2	7	1	0	0	1	1	0	1	0	0	1	1	248
249a	Udny,	1677	1564	0	5	1	6	4	2	6	0	0	3	2	5	4	1	1	0	0	1	249a
*249b	Ythan Wells,	1136	1005	0	2	4	6	5	1	6	0	0	0	0	0	0	0	0	0	1	1	249b
	II. KINCARDINE.																					
250	Arbuthnott,	795	698	3	1	3	7	5	2	6	1	1	0	0	1	0	1	0	0	0	0	250
251	Banchory-Devenick—																					251
	(1) Banchory-Devenick,	500	508	2	2	1	5	3	2	5	0	0	0	0	0	0	0	0	0	1	1	
	(2) Portlethen,	1481	1218	4	2	1	7	4	3	5	2	0	1	1	2	0	2	0	0	0	0	
252	BANCHORY-TERNAN,	3193	3449	6	10	7	23	14	9	20	3	0	3	4	7	2	5	0	1	0	1	252
253	Benholm,	1552	1426	7	3	3	13	6	7	13	0	1	5	0	6	2	4	1	0	1	2	253
254	BERVIE,	2387	2523	5	8	6	19	9	10	17	2	2	3	4	9	5	4	0	0	1	1	254
255	DUNNOTTAR,	2739	2533	4	6	10	20	9	11	19	1	5	3	1	9	4	5	0	1	4	5	255
256	Durris,	918	884	2	5	1	8	3	5	4	4	2	0	0	2	2	0	0	0	0	0	256
257	Fettercairn,	1421	1390	1	2	1	4	0	4	3	1	0	1	1	2	2	0	1	0	0	1	257
258	FETTERESSO—(1) FETTERESSO,	3743	3930	6	3	5	14	6	8	11	3	4	7	6	17	9	8	1	2	1	4	258
	(2) Cookney,	1784	1479	4	3	2	9	4	5	8	1	1	1	0	2	1	1	2	0	1	3	
259	Fordoun,	2004	1809	3	3	3	9	6	3	7	2	3	2	5	10	7	3	0	0	0	0	259
260	Garvock,	415	368	0	1	0	1	0	1	1	0	0	0	0	0	0	0	0	0	0	0	260
261	Glenbervie,	887	870	2	1	4	7	3	4	7	0	0	0	1	1	0	1	1	0	0	1	261
262	Kinneff and Catterline,	907	899	2	2	2	6	5	1	5	1	1	1	0	2	2	0	0	1	0	1	262
263	LAURENCEKIRK,	1934	2011	3	1	3	7	4	3	7	0	2	2	4	8	6	2	3	0	0	3	263
264	Maryculter,	1030	951	1	2	2	5	4	1	5	0	1	2	1	4	4	0	0	1	0	1	264
265	Marykirk,	1307	1209	0	4	4	8	5	3	6	2	0	2	0	2	0	2	1	0	1	2	265
*266	NIGG—Aberdeen portion,	2941	9386	36	24	43	103	56	47	101	2	8	7	7	22	10	12	3	0	4	7	266
	Do. Landward,	1572	1528	2	5	3	10	5	5	8	2	2	1	1	4	4	0	0	1	2	3	
267	St Cyrus,	1327	1228	1	1	2	4	2	2	4	0	3	0	1	4	2	2	2	1	0	3	267
268	Strachan,	655	626	1	2	1	4	2	2	2	2	0	0	1	1	1	0	0	0	0	0	268

IV. EAST-MIDLAND DIVISION.

12. Forfar.

269	Aberlemno,	926	804	5	1	0	6	3	3	5	1	1	2	0	3	1	2	0	1	0	1	269
270	Airlie,	741	698	5	2	0	7	2	5	6	1	0	0	0	0	0	0	0	0	0	0	270
271	Arbirlot,	848	800	2	1	2	5	2	3	4	1	0	2	0	2	2	0	0	0	1	1	271
272	ARBROATH, etc.—(1) ARBROATH,	22984	22569	50	65	43	158	80	78	148	10	35	34	24	93	45	48	33	12	12	57	272
	(2) St Vigeans,	2269	2108	6	6	3	15	11	4	14	1	2	2	3	7	6	1	1	0	0	1	
273	Auchterhouse,	566	547	1	2	1	4	2	2	4	0	1	0	0	1	1	0	1	0	1	2	273
274	Barry,	3787	4652	9	10	7	26	13	13	23	3	6	7	7	20	3	17	1	2	1	4	274
275	BRECHIN,	10453	10444	18	14	17	49	29	20	47	2	9	12	10	31	14	17	10	5	1	16	275
276	Carmylie,	1083	1063	1	1	2	4	1	3	4	0	2	0	1	3	2	1	0	0	1	1	276
277	Careston,	198	221	1	0	2	3	0	3	3	0	0	0	0	0	0	0	0	0	0	0	277
278	Cortachy and Clova,	615	569	0	1	0	1	1	0	1	0	1	0	0	1	1	0	1	1	0	2	278
279	Coupar-Angus (now 341*b infra*).																					279
280	Craig,	2309	2019	1	5	7	13	9	4	12	1	3	1	3	7	3	4	0	2	0	2	280
281	Dun,	552	526	1	2	3	6	4	2	5	1	0	0	3	3	2	1	0	0	0	0	281
* 282	DUNDEE—(1) St Peter,	30079	29343	70	59	66	195	102	93	178	17	30	29	35	94	50	44	23	7	12	42	282
	(2) St Mary,	26803	29222	74	82	70	226	114	112	191	35	74	43	49	166	89	77	49	29	20	98	
	(3) St Clement,	28929	28077	80	78	62	220	111	109	207	13	42	26	24	92	44	48	49	15	18	73	
	(4) St Andrew,	53630	57946	121	142	136	399	207	192	378	21	93	59	69	221	98	123	55	18	18	91	
	Do. Landward,	2235	2457	37	2	2	5	5	0	5	0	1	1	5	7	4	3	5	1	0	6	
	(5) Lochee,	13867	14790	1	26	29	92	52	40	80	12	17	22	15	54	22	32	22	11	7	40	
283	Dunnichen,	1233	1132	4	2	2	8	3	5	7	1	2	2	3	7	4	3	1	0	0	1	283
284	Eassie and Nevay,	553	474	2	1	0	3	2	1	3	0	0	0	0	0	0	0	0	0	0	0	284
285	Edzell,	700	822	0	0	1	1	1	0	0	1	1	3	0	4	4	0	1	0	0	1	285
286	Farnell,	627	536	0	1	1	2	2	0	2	0	1	0	1	2	2	0	0	0	0	0	286
287	Fern,	277	322	0	0	1	1	0	1	1	0	0	0	0	0	0	0	0	0	0	0	287
288*a*	FORFAR,	13665	12879	31	23	28	82	38	44	76	6	26	14	11	51	28	23	13	6	3	22	288*a*
288*b*	Fowlis Easter,	283	254	0	0	2	2	0	2	2	0	0	0	0	0	0	0	0	0	0	0	288*b*
289	Glamis,	1464	1351	1	1	0	2	1	1	2	0	1	3	0	4	3	1	0	0	0	0	289
† 290	Glenisla,	396	409	0	0	0	0	0	0	0	0	0	0	0	0	0	0	0	0	0	0	290
291	Guthrie,	267	264	0	0	0	0	0	0	0	0	0	0	0	0	0	0	0	0	0	0	291
292	Inverarity,	926	823	4	1	1	6	2	4	6	0	0	0	0	0	0	0	0	0	0	0	292
293	Inverkeillor,	1531	1397	6	5	2	13	6	7	12	1	5	1	2	8	5	3	0	0	0	0	293
294*a*	Kettins,	722	704	2	1	2	5	3	2	4	1	1	1	0	2	2	0	1	1	0	2	294*a*
* 294*b*	Kilry,	330	324	1	1	0	2	1	1	2	0	1	0	0	1	0	1	0	0	0	0	294*b*
295	Kingoldrum,	368	355	0	1	0	1	1	0	1	0	1	0	0	1	0	1	0	0	0	0	295
296	Kinnell,	653	574	1	2	3	6	3	3	6	0	1	1	1	3	1	2	0	0	0	0	296
297	Kinnettles,	340	323	1	0	2	3	1	2	3	0	0	0	1	1	0	1	0	0	0	0	297
298	Kirkden,	1541	1491	1	5	4	10	4	6	10	0	0	2	1	3	1	2	1	1	0	2	298
299	Kirriemuir,	6090	5902	11	5	8	24	12	12	21	3	3	5	1	9	4	5	5	2	0	7	299
300	Lethnot and Navar,	239	238	1	2	0	3	1	2	3	0	0	1	0	1	0	1	0	0	0	0	300
301	Liff, Benvie, and Invergowrie,	1816	1834	5	2	4	11	6	5	11	0	3	5	3	11	5	6	0	0	1	1	301
† 302	Lintrathen,	508	495	0	0	0	0	0	0	0	0	0	0	0	0	0	0	0	0	0	0	302
303	Lochlee,	343	326	0	0	0	0	0	0	0	0	0	0	0	0	0	0	0	0	0	0	303
304	Logie-Pert,	979	982	1	1	5	7	3	4	6	1	1	1	2	4	3	1	0	0	2	2	304
305	Lunan,	349	302	1	0	2	3	2	1	0	3	1	0	2	3	0	3	1	0	0	1	305

No. of Dist.	REGISTRATION DISTRICTS.	POPULATION. Census 1891	POPULATION. Census 1901	BIRTHS. July	Aug	Sep.	Total	Males	Fem.	Legit.	Illegit.	DEATHS. July	Aug	Sep.	Total	Mal.	Fem	MARRIAGES. July	Aug	Sep.	Tot.	No. of Dist.
	FORFAR—*continued.*																					
306	Lundie,	301	268	2	1	0	3	1	2	2	1	0	0	0	0	0	0	0	0	0	0	306
†307	MAINS, etc.—(1) MAINS,																					307
	Dundee portion,	810	1795	6	8	3	17	7	10	16	1	0	2	3	5	2	3	2	0	0	2	
	Landward,	1862	2229	5	6	1	12	7	5	12	0	4	2	1	7	3	4	1	0	2	3	
	(2) Strathmartine,	1326	1419	1	3	2	6	2	4	6	0	3	2	2	7	4	3	1	0	0	1	
308	Marytown,	270	278	0	1	0	1	1	0	1	0	0	0	0	0	0	0	0	0	0	0	308
309	Menmuir,	664	704	0	0	1	1	1	0	0	1	0	0	0	0	0	0	0	0	0	0	309
310	MONIFIETH,	10531	11672	34	26	18	78	42	36	75	3	12	9	6	27	10	17	8	3	8	19	310
311	Monikie,	1328	1299	1	2	5	8	3	5	8	0	0	0	4	4	2	2	2	0	1	3	311
312	MONTROSE,	14591	14027	24	24	14	62	29	33	55	7	15	24	27	66	33	33	11	7	4	22	312
313	Murroes,	905	1041	2	1	1	4	2	2	4	0	1	1	1	3	1	2	0	0	0	0	313
314	Newtyle,	833	818	0	2	0	2	0	2	2	0	0	1	1	2	0	2	0	0	0	0	314
315	Oathlaw,	399	365	0	0	0	0	0	0	0	0	0	1	0	1	0	1	1	0	0	1	315
316	PANBRIDE,	1741	1885	5	7	1	13	8	5	12	1	1	1	2	4	3	1	2	0	0	2	316
317	Rescobie,	660	594	0	1	2	3	3	0	2	1	1	2	1	4	2	2	1	0	0	1	317
318	Ruthven,	188	169	1	0	0	1	1	0	1	0	1	0	1	2	2	0	0	0	0	0	318
319	St Vigeans (now **272 (2)** *supra*).																					319
320	Stracathro,	505	430	4	1	0	5	3	2	4	1	0	0	0	0	0	0	0	0	0	0	320
321	Tannadice,	1117	1106	2	3	3	8	5	3	8	0	2	0	0	2	2	0	1	0	0	1	321
322	Tealing,	630	615	2	1	5	8	2	6	7	1	0	2	1	3	0	3	0	1	1	2	322
	13 PERTH.																					
323	Aberdalgie,	280	278	0	0	0	0	0	0	0	0	0	0	0	0	0	0	1	1	1	3	323
*324	ABERFELDY,	2278	2198	3	3	4	10	4	6	9	1	1	2	3	6	3	3	0	0	0	0	324
325	Aberfoyle,	1023	1052	3	1	1	5	3	2	5	0	1	1	0	2	2	0	0	0	0	0	325
326	ABERNETHY,	1550	1276	0	1	2	3	3	0	3	0	1	1	2	4	4	0	1	0	0	1	326
327	Abernyte,	263	241	0	0	0	0	0	0	0	0	0	0	0	0	0	0	0	0	0	0	327
†328*a*	ALYTH,	3324	2943	5	4	10	19	15	4	16	3	5	7	0	12	5	7	1	1	0	2	328*a*
328*b*	Ardoch,	907	916	2	2	2	6	3	3	6	0	1	0	0	1	0	1	1	0	0	1	328*b*
328*c*	Arngask,	564	593	2	2	0	4	2	2	4	0	0	0	0	0	0	0	0	0	1	1	328*c*
329	AUCHTERARDER,	3494	3159	8	5	3	16	8	8	15	1	5	5	1	11	7	4	4	1	1	6	329
*330	Auchtergaven,	1308	1288	0	2	4	6	0	6	3	3	1	3	1	5	3	2	1	0	0	1	330
*331	Balquhidder,	728	709	1	0	1	2	1	1	2	0	3	3	1	7	3	4	0	0	0	0	331
332	Bendochy,	529	473	0	0	0	0	0	0	0	0	1	0	1	2	1	1	0	0	0	0	332
333	Blackford,	1522	1539	4	5	3	12	3	9	11	1	2	2	2	6	4	2	1	0	1	2	333
†334	Blair-Athol,	1560	1501	1	4	2	7	2	5	7	0	1	1	1	3	1	2	2	1	0	3	334
†335	BLAIRGOWRIE,	4510	4282	10	9	5	24	10	14	22	2	5	6	4	15	4	11	2	1	2	5	335
336	CALLANDER,	2279	2171	2	1	6	9	7	2	8	1	0	3	6	9	3	6	0	0	3	3	336
337	Caputh,	993	1005	2	1	3	6	2	4	5	1	1	1	1	3	2	1	1	0	0	1	337

338	Cargill,	1318	1411	7	2	4	13	8	5	11	2	3	1	2	6	5	1	0	1	1	2	338
339	Clunie,	574	561	1	0	2	3	3	0	2	1	1	0	0	1	0	1	0	0	0	0	339
340	Collace,	419	440	3	1	1	5	2	3	4	1	0	0	1	1	1	0	0	0	0	0	340
†341*a*	Comrie,	1475	1964	5	3	1	9	4	5	8	1	1	4	2	7	2	5	1	0	0	1	341*a*
†341*b*	COUPAR-ANGUS,	2496	2468	2	4	8	14	5	9	14	0	3	1	1	5	4	1	0	4	0	4	341*b*
342	CRIEFF,	5413	5706	10	10	7	27	12	15	26	1	6	6	6	18	6	12	2	0	1	3	342
343	CULROSS (now 418*b* *infra*).																					343
*344	Dowally,	319	304	0	0	1	1	1	0	1	0	0	1	0	1	1	0	0	0	0	0	344
345	Dron,	298	232	0	0	1	1	1	0	1	0	0	0	0	0	0	0	1	0	1	2	345
†346	Dull,	404	355	0	0	0	0	0	0	0	0	0	0	0	0	0	0	0	0	0	0	346
347	Dunbarney,	829	909	0	3	3	6	3	3	6	0	0	0	1	1	1	0	0	0	0	0	347
348	DUNBLANE and LECROPT,	3545	3812	12	12	5	29	15	14	29	0	4	10	4	18	8	10	2	2	2	6	348
*349	Dunkeld,	941	897	0	3	2	5	5	0	5	0	0	0	0	0	0	0	1	0	0	1	349
350	Dunning,	1345	1141	3	5	1	9	4	5	7	2	0	3	0	3	0	3	0	0	0	0	350
351	Errol,	2158	2070	5	11	2	18	9	9	18	0	4	2	3	9	4	5	1	0	0	1	351
352	Findo-Gask,	361	323	1	1	1	3	3	0	3	0	1	0	0	1	0	1	0	0	0	0	352
353	Forgandenny,	575	527	1	1	0	2	1	1	2	0	2	0	1	3	1	2	1	0	0	1	353
354	Forteviot,	538	562	2	0	2	4	2	2	4	0	0	0	1	1	0	1	0	0	0	0	354
355*a*	Fortingall—(1) Innerwick in Glenlyon,	297	312	0	1	0	1	1	0	1	0	0	0	0	0	0	0	0	0	0	0	355*a*
	(2) Fortingall,	476	465	1	0	0	1	1	0	1	0	0	0	0	0	0	0	0	0	0	0	
	(3) Kinloch-Rannoch,	837	807	1	1	0	2	1	1	2	0	1	0	0	1	0	1	1	0	0	1	
*355*b*	Foss,	210	197	0	0	0	0	0	0	0	0	0	0	0	0	0	0	0	0	0	0	355*b*
356	Fowlis-Easter (now 288*b* *supra*).																					356
357	Fowlis-Wester,	968	1000	3	2	1	6	2	4	6	0	1	0	1	2	2	0	0	0	0	0	357
358	Glendevon,	141	147	0	0	0	0	0	0	0	0	0	0	0	0	0	0	0	0	0	0	358
359	Inchture,	624	552	0	0	0	0	0	0	0	0	0	0	0	0	0	0	0	0	0	0	359
†360	Kenmore,	1039	971	3	0	0	3	2	1	3	0	1	2	0	3	0	3	1	0	0	1	360
*361	Killin,	1395	1269	1	1	2	4	1	3	4	0	1	3	0	4	2	2	0	0	0	0	361
362	KILMADOCK,	2760	2705	10	3	4	17	8	9	17	0	2	2	4	8	4	4	4	0	0	4	362
363	Kilspindie,	630	568	0	1	0	1	0	1	1	0	1	0	0	1	0	1	0	0	0	0	363
364	Kincardine,	1277	1309	3	2	2	7	5	2	5	2	4	1	2	7	1	6	0	0	0	0	364
†365	Kinclaven,	511	562	1	0	1	2	1	1	2	0	0	1	0	1	1	0	0	0	0	0	365
366	Kinfauns,	562	611	1	1	1	3	2	1	3	0	0	1	2	3	2	1	0	0	0	0	366
367	Kinloch-Rannoch (now 355*a* (3) *supra*).																					367
368	Kinnaird,	228	217	0	0	1	1	1	0	0	1	0	0	0	0	0	0	0	0	1	1	368
†369	Kinnoull,	328	407	0	2	3	5	1	4	4	1	0	0	0	0	0	0	0	0	0	0	369
†370	Kirkmichael—(1) Kirkmichael,	534	508	2	3	0	5	2	3	3	2	0	0	2	2	1	1	0	0	1	1	370
	(2) Glenshee,	163	163	0	0	0	0	0	0	0	0	0	2	0	2	1	1	0	0	0	0	
371	Lecropt (merged in 348).																					371
372	Lethendy and Kinloch,	343	351	1	1	0	2	2	0	2	0	0	1	1	2	1	1	0	0	1	1	372
†373	Little Dunkeld,	2068	2072	4	1	6	11	4	7	11	0	3	3	2	8	2	6	0	0	1	1	373
374	LOGIE (now 485*b* *infra*).																					374
*375	Logiealmond,	551	619	2	0	1	3	3	0	3	0	1	1	2	4	1	3	1	0	0	1	375
†376	Logierait,	1387	1374	2	6	1	9	5	4	6	3	3	4	2	9	7	2	0	0	1	1	376
377	Longforgan,	1779	1886	1	7	2	10	5	5	10	0	4	1	2	7	3	4	0	0	0	0	377
378	Madderty,	483	443	1	0	0	1	0	1	1	0	0	1	1	2	0	2	0	0	0	0	378

No. of Dist.	REGISTRATION DISTRICTS.	POPULATION. Census 1891	POPULATION. Census 1901	BIRTHS. July	Aug	Sep.	Total	M les	Fem.	Legit.	Illegit.	DEATHS. July	Aug	Sep.	Total	Mal	Fem	MARRIAGES. July	Aug	Sep.	Tot.	No. of Dist.
	PERTH—*continued.*																					
* 379	Meigle,	924	959	2	2	1	5	0	5	5	0	0	1	2	3	1	2	1	2	0	3	379
† 380	Methven,	1681	1638	3	3	7	13	8	5	13	0	2	2	1	5	2	3	0	0	1	1	380
381	Moneydie,	251	251	0	0	0	0	0	0	0	0	1	1	0	2	1	1	0	0	0	0	381
382	Monzie (merged in 342, 380, & 383).																					382
383	Monzievaird and Strowan,	590	588	2	2	0	4	3	1	4	0	2	1	0	3	1	2	0	0	0	0	383
† 384	Moulin—(1) Moulin,	2001	2192	3	0	5	8	4	4	7	1	3	1	1	5	2	3	3	0	0	3	384
	(2) Strathloch,	202	158	0	0	1	1	1	0	1	0	1	0	0	1	0	1	0	0	0	0	
385	Muckart,	542	475	2	1	1	4	4	0	4	0	0	0	1	1	1	0	2	0	0	2	385
386*a*	Muthill,	1505	1401	3	1	1	5	3	2	5	0	4	0	0	4	1	3	0	0	0	0	386*a*
* 386*b*	Persie,	596	513	0	0	0	0	0	0	0	0	0	0	0	0	0	0	0	0	0	0	386*b*
* 387	PERTH,	29919	32873	70	48	74	192	106	86	178	14	40	45	38	123	70	53	44	20	24	88	387
	Do. (Landward),	277	308	0	0	1	1	1	0	1	0	0	0	0	0	0	0	0	0	0	0	
388	Port of Menteith,	1092	1088	0	2	2	4	3	1	4	0	1	0	2	3	1	2	0	0	0	0	388
389	RATTRAY,	2667	2462	5	10	6	21	14	7	21	0	4	5	6	15	7	8	1	0	0	1	389
† 390	Redgorton,	996	1077	1	0	4	5	3	2	5	0	0	2	0	2	1	1	0	1	0	1	390
391	Rhynd,	270	183	0	0	0	0	0	0	0	0	0	0	0	0	0	0	0	0	0	0	391
392	St Madoes,	420	336	1	0	2	3	2	1	3	0	0	1	0	1	0	1	0	0	0	0	392
393*a*	St Martins,	871	850	1	2	0	3	1	2	3	0	0	0	0	0	0	0	0	0	0	0	393*a*
* 393*b*	Stanley,	1304	1220	1	1	2	4	1	3	4	0	3	0	0	3	1	2	1	0	4	5	393*b*
394*a*	Scone,	2100	2362	4	6	5	15	10	5	14	1	7	5	1	13	8	5	1	1	1	3	394*a*
* 394*b*	Strathfillan,	1362	443	1	1	1	3	1	2	3	0	0	0	0	0	0	0	0	1	0	1	394*b*
* 394*c*	Tenandry,	389	355	2	0	0	2	1	1	1	1	0	1	0	1	1	0	0	0	0	0	394*c*
395	TIBBERMORE,	1692	1943	6	5	4	15	9	6	15	0	3	2	0	5	3	2	2	0	2	4	395
396	Trinity-Gask,	386	381	2	0	0	2	0	2	2	0	0	0	0	0	0	0	0	0	0	0	396
397	Tulliallan (now 458*b* *infra*).																					397
398	Weem,	437	406	0	0	0	0	0	0	0	0	1	0	2	3	1	2	0	0	0	0	398
	14. FIFE.																					
399	Abbotshall (merged in 442).																					399
400	ABDIE,	754	664	0	0	1	1	0	1	1	0	2	1	0	3	1	2	0	0	0	0	400
401	Aberdour,	1955	1997	6	7	4	17	8	9	16	1	2	5	4	11	6	5	0	0	0	0	401
* 402	ANSTRUTHER-EASTER,	1142	1190	3	0	1	4	2	2	3	1	1	0	2	3	2	1	0	0	0	0	402
403	ANSTRUTHER-WESTER,	593	558	2	1	1	4	1	3	4	0	1	0	0	1	0	1	1	0	0	1	403
404	Arngask (now 328*c* *supra*).																					404
405	AUCHTERDERRAN,	6194	8626	23	43	35	101	64	37	100	1	5	7	9	21	12	9	6	1	5	12	405
406	AUCHTERMUCHTY,	2002	1884	1	6	0	7	5	2	7	0	4	3	3	10	5	5	1	1	0	2	406
407	Auchtertool,	721	742	3	2	1	6	4	2	6	0	3	1	0	4	1	3	2	0	1	3	407
408	BALLINGRY,	2231	4156	14	21	14	49	27	22	47	2	3	7	2	12	5	7	1	0	3	4	408
409	Balmerino,	688	576	3	2	1	6	4	2	5	1	1	2	1	4	1	3	0	0	0	0	409

410	BEATH,	8298	15812	74	73	62	209	106	103	202	7	26	18	13	57	30	27	13	6	15	34	410
411	BURNTISLAND,	6174	5599	11	11	12	34	17	17	31	3	7	4	7	18	11	7	2	1	1	4	411
412	Cameron,	886	738	2	3	0	5	3	2	4	1	1	0	0	1	1	0	0	0	0	0	412
413	Carnbee,	952	910	1	1	3	5	2	3	4	1	1	3	0	4	2	2	0	0	0	0	413
414	Carnock,	987	1349	1	5	2	8	7	1	8	0	2	1	0	3	1	2	1	0	0	1	414
415	Ceres,	1677	1545	1	2	3	6	4	2	6	0	3	0	1	4	2	2	1	0	0	1	415
416	COLLESSIE,	2093	2161	3	3	7	13	7	6	10	3	2	2	2	6	3	3	2	0	0	2	416
* 417	CRAIL,	1647	1534	1	1	4	6	1	5	5	1	1	1	2	4	2	2	1	0	0	1	417
418*a*	Creich,	325	297	1	0	0	1	1	0	1	0	0	1	0	1	0	1	1	0	0	1	418*a*
418*b*	CULROSS,	1096	1120	4	1	3	8	4	4	8	0	2	1	0	3	2	1	0	1	1	2	418*b*
419	Cults,	680	628	2	1	2	5	2	3	5	0	0	0	0	0	0	0	0	0	0	0	419
420	CUPAR,	6990	6768	4	18	13	35	22	13	33	2	8	13	15	36	18	18	4	6	2	12	420
421	Dairsie,	606	464	2	1	0	3	1	2	2	1	1	1	2	4	3	1	0	0	0	0	421
422	Dalgetty,	1341	1133	6	1	3	10	9	1	9	1	2	2	1	5	4	1	2	0	0	2	422
* 423	Dunbog,	346	323	1	1	1	3	2	1	3	0	0	0	0	0	0	0	0	0	0	0	423
424	DUNFERMLINE,	28667	31697	92	65	73	230	114	116	220	10	47	36	25	108	50	58	49	10	16	75	424
* 425	Dunino,	383	359	2	0	0	2	1	1	2	0	1	0	0	1	0	1	0	0	0	0	425
† 426	DYSART—Kirkcaldy portion,	9839	11733	25	27	28	80	41	39	80	0	9	8	13	30	16	14	14	2	6	22	426
	Do. Dysart portion,	3533	3976	8	3	7	18	10	8	18	0	3	4	2	9	4	5	7	3	1	11	
427	ELIE,	1172	1142	2	0	1	3	2	1	3	0	2	1	1	4	3	1	0	0	2	2	427
428	FALKLAND,	2470	2231	6	2	3	11	8	3	11	0	4	2	0	6	4	2	2	0	0	2	428
429	FERRY-PORT-ON-CRAIG,	3008	3445	7	5	4	16	11	5	16	0	4	4	6	14	7	7	4	3	1	8	429
† 430	Flisk,	192	195	1	0	1	2	2	0	1	1	0	0	0	0	0	0	0	0	0	0	430
431	FORGAN,	3763	4720	7	1	6	14	3	11	14	0	1	3	5	9	5	4	3	1	3	7	431
432	INVERKEITHING,	2943	3468	13	5	8	26	14	12	24	2	3	2	7	12	6	6	3	1	3	7	432
433	Kemback,	794	412	0	1	0	1	0	1	0	1	0	1	3	4	1	3	0	0	0	0	433
434	Kennoway,	1458	1505	4	2	3	9	5	4	7	2	0	3	2	5	4	1	0	0	0	0	434
435	Kettle,	1939	1759	6	1	5	12	8	4	11	1	8	1	1	10	7	3	0	0	1	1	435
436	Kilconquhar,	1642	1517	1	3	2	6	3	3	6	0	3	1	2	6	3	3	0	1	0	1	436
437	Kilmany,	588	502	1	0	0	1	1	0	1	0	2	0	0	2	1	1	1	0	0	1	437
† 438	KILRENNY,	2889	2784	5	3	6	14	5	9	14	0	4	3	3	10	9	1	0	0	2	2	438
439	KINGHORN,	2790	2311	4	4	4	12	6	6	12	0	2	6	4	12	8	4	1	0	0	1	439
440	Kinglassie,	1436	1478	6	4	3	13	5	8	11	2	0	2	3	5	3	2	2	1	0	3	440
441	Kingsbarns,	731	652	0	2	2	4	1	3	4	0	1	2	1	4	2	2	0	0	1	1	441
* 442	KIRKCALDY, ETC.	17316	22346	52	52	46	150	81	69	143	7	21	25	19	65	31	34	29	8	12	49	442
	Do. Landward	659	651	0	0	1	1	1	0	1	0	0	0	0	0	0	0	0	0	0	0	
443	Largo,	2324	2046	4	2	0	6	3	3	6	0	3	2	5	10	4	6	0	0	1	1	443
444	LESLIE,	3886	3960	8	5	2	15	7	8	14	1	2	6	6	14	6	8	3	2	4	9	444
445	Leuchars,	2370	2499	6	1	10	17	6	11	16	1	2	2	3	7	4	3	1	0	2	3	445
446	Logie,	360	285	0	0	1	1	0	1	1	0	1	0	1	2	1	1	0	0	0	0	446
† 447	MARKINCH—(1) MARKINCH,	3297	3580	13	4	11	28	12	16	28	0	2	4	4	10	3	7	4	1	2	7	447
	(2) Windygates,	1551	1815	7	6	11	24	16	8	24	0	1	1	0	2	0	2	1	0	1	2	
448	Monimail,	769	720	0	0	0	0	0	0	0	0	1	1	0	2	2	0	0	1	1	2	448
449	Moonzie,	128	138	1	0	1	2	2	0	2	0	0	0	0	0	0	0	0	0	0	0	449
450	NEWBURGH,	1852	1780	3	3	0	6	4	2	4	2	4	1	3	8	3	5	1	1	1	3	450
451	Newburn,	322	296	0	0	0	0	0	0	0	0	0	0	0	0	0	0	1	0	0	1	451
452	PITTENWEEM,	1991	1911	1	6	6	13	3	10	12	1	2	4	3	9	2	7	2	1	1	4	452

No. of Dist.	REGISTRATION DISTRICTS.	POPULATION. Census 1891	POPULATION. Census 1901	BIRTHS. July	Aug	Sep.	Total	Males	Fem.	Legit.	Illegit.	DEATHS. July	Aug	Sep.	Total	Mal	Fem	MARRIAGES. July	Aug	Sep.	Tot.	No. of Dist.
	FIFE—*continued.*																					
453	ST ANDREWS & ST LEONARDS,	8755	9410	17	15	17	49	19	30	48	1	11	12	9	32	11	21	4	4	5	13	453
454	St Monance (or Abercrombie), -	1998	2007	2	1	5	8	3	5	8	0	1	2	1	4	1	3	1	0	0	1	454
455	Saline, - - - -	760	1012	1	3	2	6	3	3	6	0	1	1	1	3	2	1	0	0	1	1	455
456	SCOONIE, - - - -	4693	6342	10	17	21	48	22	26	45	3	6	9	8	23	9	14	5	2	0	7	456
457*a*	Strathmiglo, - - -	1772	1618	2	2	1	5	4	1	5	0	1	1	3	5	0	5	0	0	1	1	457*a*
* 457*b*	Thornton, - - - -	1204	1741	6	2	7	15	10	5	15	0	4	1	0	5	1	4	1	0	0	1	457*b*
458*a*	Torryburn, - - -	1032	1130	3	2	0	5	3	2	5	0	1	0	2	3	2	1	0	0	1	1	458*a*
458*b*	Tulliallan, - - - -	2177	1862	1	1	3	5	2	3	4	1	1	4	4	9	4	5	1	0	0	1	458*b*
459	WEMYSS—(1) WEMYSS, - -	3024	4587	9	14	12	35	18	17	35	0	4	8	3	15	5	10	1	1	2	4	459
	(2) BUCKHAVEN, -	7510	10444	35	33	29	97	46	51	95	2	18	13	8	39	25	14	7	3	6	16	
	15. KINROSS.																					
460	CLEISH, - - - -	539	631	3	1	2	6	4	2	5	1	1	1	1	3	2	1	1	0	0	1	460
461	Fossoway and Tulliebole, - -	1053	1046	3	4	6	13	7	6	12	1	1	2	2	5	5	0	0	0	0	0	461
462	KINROSS, - - - -	2385	2655	11	5	7	23	11	12	22	1	5	2	1	8	5	3	2	0	1	3	462
463	Orwell, - - - -	1852	1822	2	2	5	9	5	4	9	0	5	1	1	7	4	3	0	0	2	2	463
464	Portmoak, - - - -	844	827	5	2	4	11	6	5	11	0	1	1	0	2	1	1	0	0	0	0	464
	16. CLACKMANNAN.																					
465*a*	ALLOA, - - - -	15862	16858	55	50	27	132	76	56	127	5	18	21	11	50	30	20	7	10	8	25	465*a*
465*b*	ALVA, - - - -	6366	5641	10	9	9	28	16	12	26	2	5	2	4	11	7	4	4	2	5	11	465*b*
466	Clackmannan, - - -	2996	2501	3	5	5	13	9	4	12	1	1	1	2	4	2	2	0	2	1	3	466
467	DOLLAR, - - - -	2221	2042	0	2	2	4	2	2	3	1	1	3	0	4	2	2	2	1	2	5	467
468	TILLICOULTRY, - - -	5695	4987	11	11	8	30	10	20	30	0	1	5	3	9	5	4	6	2	4	12	468
	V. WEST-MIDLAND DIVISION.																					
	17. STIRLING.																					
469	Airth, - - - -	1325	1360	3	2	4	9	4	5	9	0	1	1	0	2	1	1	0	0	2	2	469
470	ALVA (now 465*b* *supra*).																					470
471	Baldernock, - - -	553	582	1	3	2	6	4	2	6	0	0	0	1	1	1	0	2	0	0	2	471
472	Balfron, - - - -	1203	1092	1	1	1	3	2	1	3	0	1	0	1	2	1	1	1	0	0	1	472
473	Bothkennar (now 481*b* (1) *infra*).																					473
474	Buchanan, - - - -	658	487	0	1	0	1	0	1	1	0	1	0	0	1	1	0	1	0	0	1	474
475	CAMPSIE, - - - -	5338	5424	13	12	9	34	12	22	31	3	6	7	2	15	8	7	4	1	2	7	475
476	DENNY—(1) DENNY, - -	4813	6121	18	16	21	55	25	30	52	3	7	8	5	20	13	7	4	2	0	6	476
	(2) Haggs, - -	1560	2147	6	4	8	18	8	10	18	0	0	1	3	4	3	1	3	0	0	3	
477	Drymen, - - - -	1512	1390	4	1	2	7	4	3	7	0	1	2	0	3	2	1	1	0	0	1	477
478	DUNIPACE, - - -	1716	2050	4	3	9	16	12	4	16	0	1	3	2	6	3	3	2	0	0	2	478
479	FALKIRK, - - -	26105	36628	130	102	108	340	162	178	329	11	55	32	37	124	68	56	41	17	17	75	479
480	Fintry, - - - -	357	314	3	0	0	3	0	3	3	0	1	0	0	1	0	1	0	0	0	0	480

481a	Gargunnock,	674	633	0	0	3	3	2	1	3	0	1	0	0	1	0	1	0	0	1	1	481a
481b	GRANGEMOUTH—(1) Bothkennar,	2012	1964	10	4	2	16	8	8	15	1	4	2	1	7	3	4	0	1	0	1	481b
	(2) GRANGEMOUTH,	6625	8486	18	16	24	58	31	27	56	2	14	6	11	31	15	16	7	1	1	9	
	(3) Polmont,	4582	7013	25	16	18	59	24	35	57	2	4	4	4	12	6	6	2	1	5	8	
482	Killearn,	1182	929	2	2	3	7	4	3	7	0	3	2	1	6	2	4	0	0	0	0	482
483	KILSYTH,	7424	9840	32	39	32	103	50	53	99	4	13	6	8	27	10	17	9	4	6	19	483
484	Kippen,	1486	1456	1	3	1	5	5	0	5	0	2	2	0	4	4	0	0	1	0	1	484
485a	LARBERT,	8340	11684	39	28	32	99	49	50	97	2	22	23	15	60	36	24	4	5	7	16	485a
485b	LOGIE,	4252	4432	10	6	2	18	11	7	18	0	3	6	7	16	10	6	1	2	3	6	485b
486	Muiravonside,	3671	5332	14	16	11	41	26	15	39	2	6	7	3	16	8	8	8	1	3	12	486
487	Polmont (now 481b (3) *supra*).																					487
*488	ST NINIANS—(1) ST NINIANS,	5110	5005	13	11	12	36	18	18	33	3	8	7	7	22	13	9	1	1	3	5	488
	(2) BANNOCKBURN,	3620	5400	29	16	13	58	28	30	55	3	7	4	4	15	10	5	8	3	2	13	
489	Slamannan,	7221	5285	14	15	20	49	24	25	46	3	5	6	5	16	10	6	5	1	1	7	489
*490	STIRLING,	15011	16356	53	36	43	132	72	60	123	9	23	23	23	69	40	29	19	9	11	39	490
491	Strathblane,	1671	880	4	1	3	8	4	4	8	0	1	4	2	7	3	4	0	0	0	0	491
	18. DUMBARTON.																					
492	Arrochar,	1457	605	0	1	2	3	1	2	3	0	0	1	0	1	0	1	0	0	0	0	492
493	BONHILL,	14379	14581	30	31	26	87	49	38	82	5	13	11	17	41	20	21	16	7	10	33	493
†494	CARDROSS—(1) CARDROSS,	1301	1384	3	2	5	10	5	5	9	1	3	4	2	9	7	2	1	0	0	1	494
	(2) RENTON,	5459	5227	13	9	20	42	29	13	39	3	4	5	4	13	8	5	5	2	2	9	
495	Cumbernauld,	4283	4905	10	18	14	42	13	29	38	4	6	2	4	12	5	7	2	0	0	2	495
*496	DUMBARTON,	17855	19943	49	50	45	144	73	71	137	7	29	23	25	77	42	35	10	8	7	25	496
497	Kilmaronock,	900	874	0	0	1	1	1	0	1	0	1	1	0	2	0	2	0	0	0	0	497
498	KIRKINTILLOCH,	12427	14401	44	38	31	113	61	52	109	4	23	20	28	71	36	35	17	8	5	30	498
499	Luss,	633	572	0	1	0	1	0	1	1	0	0	2	1	3	1	2	0	0	2	2	499
500	NEW or EAST KILPATRICK,	8309	10815	36	22	14	72	40	32	70	2	7	11	7	25	8	17	9	2	4	15	500
501	OLD or WEST KILPATRICK,	17775	27448	87	81	96	264	145	119	259	5	36	25	27	88	48	40	23	3	14	40	501
502	ROSENEATH—(1) ROSENEATH,	900	778	1	2	0	3	1	2	3	0	2	1	0	3	0	3	0	0	0	0	502
	(2) KILCREGGAN AND COVE,	1164	1145	0	1	1	2	0	2	2	0	0	3	3	6	5	1	0	0	0	0	
503	Row,	11172	11187	27	13	15	55	28	27	53	2	8	13	8	29	12	17	5	6	4	15	503
	19. ARGYLL. *Mainland.*																					
*504	Ardchattan,	709	841	2	1	0	3	2	1	2	1	2	1	1	4	2	2	0	0	0	0	504
*505	Ardnamurchan—(1) Aharacle,	1318	1386	8	1	5	14	8	6	13	1	0	2	1	3	2	1	1	0	0	1	505
	[(2) Arisaig,—Now 91b *supra*].																					
	(3) Sunart (or Strontian),	614	519	2	2	1	5	1	4	5	0	0	1	1	2	1	1	0	0	0	0	
	(4) Western Ardnamurchan,	775	648	0	0	0	0	0	0	0	0	2	1	0	3	1	2	0	0	0	0	
*506	Ballachulish and Corran of Ardgour,	757	687	0	0	0	0	0	0	0	0	0	1	0	1	1	0	0	0	0	0	506
507	CAMPBELTOWN,	10260	10236	22	26	23	71	40	31	65	6	12	7	11	30	17	13	1	3	2	6	507
508	Craignish,	389	327	2	3	1	6	2	4	6	0	0	1	0	1	0	1	0	0	0	0	508
*509	Cumlodden and Minard,	912	875	1	1	3	5	2	3	5	0	1	1	0	2	1	1	0	0	0	0	509
510	DUNOON and KILMUN—(1) DUNOON,	7287	8924	26	18	14	58	34	24	55	3	9	11	10	30	14	16	2	1	1	4	510
	(2) Kilmun,	1396	1544	3	1	2	6	4	2	5	1	1	2	1	4	1	3	0	1	0	1	

No. of Dist.	REGISTRATION DISTRICTS.	POPULATION. Census 1891	POPULATION. Census 1901	BIRTHS. July	Aug	Sep.	Total	Males	Fem.	Legit	Illegit.	DEATHS. July	Aug	Sep.	Total	Mal	Fem	MARRIAGES. July	Aug	Sep.	Tot.	No. of Dist.
	ARGYLL—*continued.*																					
† 511	Glassary,	1032	939	3	2	2	7	5	2	6	1	0	0	0	0	0	0	0	1	0	1	511
† 512	Glenorchy and Inishail,	1252	827	1	1	0	2	1	1	0	2	0	1	3	4	1	3	0	0	0	0	512
* 513	INVERARAY,	1261	1118	1	1	1	3	3	0	2	1	2	1	3	6	4	2	1	1	0	2	513
514	Inverchaolain,	359	334	1	0	0	1	0	1	1	0	1	0	0	1	0	1	0	0	0	0	514
* 515	Kilbrandon and Kilchattan,	1677	1631	5	4	2	11	6	5	11	0	0	2	1	3	1	2	0	0	1	1	515
† 516	Kilcalmonell,	502	495	1	0	2	3	1	2	3	0	0	0	0	0	0	0	0	0	0	0	516
* 517	Kilchrenan, etc.—(1) Kilchrenan,	406	416	1	0	0	1	0	1	1	0	0	1	0	1	1	0	0	0	0	0	517
	(2) Dalavich,	158	138	0	0	0	0	0	0	0	0	0	1	0	1	1	0	0	0	0	0	
518	Kilfinan,	2074	1915	4	3	6	13	8	5	13	0	2	4	0	6	2	4	1	0	0	1	518
519	Killean and Kilchenzie,	1293	1078	0	2	2	4	1	3	4	0	3	2	0	5	2	3	0	0	0	0	519
* 520	KILMALLIE,	3448	3580	6	7	5	18	10	8	17	1	4	2	4	10	5	5	2	0	0	2	520
521	Kilmartin,	695	663	3	0	2	5	3	2	5	0	0	2	0	2	0	2	0	0	0	0	521
522	Kilmodan,	351	387	2	0	1	3	1	2	3	0	0	2	0	2	1	1	0	0	0	0	522
523	KILMORE AND KILBRIDE,	5729	6301	13	15	13	41	23	18	37	4	12	9	6	27	19	8	6	2	3	11	523
524	Kilninver, etc.—(1) Kilninver,	200	172	0	0	1	1	0	1	1	0	0	0	0	0	0	0	0	0	0	0	524
	(2) Kilmelford,	207	185	1	0	1	2	2	0	2	0	0	0	0	0	0	0	0	0	0	0	
* 525	Lismore, etc.—(1) Lismore,	681	581	0	1	3	4	2	2	4	0	1	0	0	1	1	0	0	0	0	0	525
	(2) Appin,	669	940	0	0	1	1	1	0	1	0	0	0	0	0	0	0	0	0	0	0	
	(3) Glencoe and Ballachulish,	1480	1718	1	2	4	7	4	3	7	0	4	0	0	4	3	1	0	1	0	1	
	(4) Duror,	412	545	0	1	2	3	0	3	3	0	0	0	0	0	0	0	0	0	0	0	
* 526	LOCHGILPHEAD,	3458	3560	9	6	5	20	6	14	18	2	8	9	8	25	14	11	1	3	1	5	526
527	Lochgoilhead, etc.—(1) Lochgoilhead,	520	430	0	0	0	0	0	0	0	0	1	1	0	2	2	0	0	0	0	0	527
	(2) Kilmorich,	267	241	1	0	0	1	1	0	1	0	0	1	0	1	0	1	0	0	0	0	
528	Morvern,	820	730	1	0	1	2	1	1	2	0	2	0	2	4	3	1	0	0	0	0	528
* 529	Muckairn,	1506	1492	0	5	4	9	7	2	8	1	2	5	3	10	5	5	0	0	0	0	529
530	North Knapdale,	867	768	0	1	0	1	0	1	1	0	0	2	2	4	3	1	0	0	1	1	530
† 531	Saddell, etc.—(1) Saddell,	757	764	2	2	2	6	3	3	5	1	0	0	2	2	2	0	1	0	2	3	531
	(2) Skipness,	395	321	0	0	0	0	0	0	0	0	1	0	0	1	1	0	0	0	0	0	
532	Southend,	844	732	1	1	1	3	2	1	2	1	3	1	0	4	3	1	0	0	0	0	532
† 533	South Knapdale—(1) South Knapdale,	463	390	0	0	0	0	0	0	0	0	0	0	1	1	1	0	0	0	0	0	533
	(2) Kilberry,	388	343	0	0	2	2	0	2	2	0	0	0	0	0	0	0	0	0	0	0	
534	Stralachlan, etc.—(1) Stralachlan,	270	238	0	0	1	1	1	0	1	0	1	0	0	1	1	0	0	0	1	1	534
	(2) Strachur,	478	496	0	0	0	0	0	0	0	0	1	1	0	2	0	2	0	0	0	0	
* 535	Tarbert,	2208	2128	7	7	7	21	10	11	21	0	3	2	3	8	3	5	1	0	0	1	535
	Insular.																					
* 536	Bowmore (or Kilarrow),	1855	1813	5	5	1	11	5	6	6	5	2	0	5	7	2	5	1	0	0	1	536
537	Gigha,	401	374	0	3	0	3	2	1	2	1	0	2	0	2	1	1	0	0	0	0	537
538	Iona (merged in 542).																					538

† 539	Jura, etc.—(1) Jura,	621	562	2	0	0	2	0	2	2	0	0	0	0	0	0	0	0	0	0	0	0	539
	(2) Colonsay,	381	313	0	1	0	1	1	0	1	0	0	0	1	1	1	0	0	0	0	0	0	
† 540	Kilchoman,	1828	1632	2	3	1	6	2	4	5	1	1	5	1	7	4	3	0	0	0	0	0	540
541	Kildalton and Oa,	2027	1872	3	3	4	10	5	5	7	3	1	0	4	5	1	4	0	1	0	1	1	541
542	Kilfinichen and Kilvickeon,	1745	1529	2	6	5	13	11	2	13	0	4	3	0	7	1	6	0	0	0	0	0	542
* 543	Kilmeny,	805	822	1	3	1	5	3	2	4	1	2	1	0	3	0	3	0	0	0	0	0	543
† 544	Kilninian and Kilmore—(1) Ulva,	222	242	0	1	0	1	0	1	1	0	0	0	0	0	0	0	0	0	0	0	0	544
	(2) Kilninian and Kilmore,	695	624	0	0	1	1	0	1	1	0	1	2	0	3	0	3	0	0	0	0	0	
* 545	Kinlochspelvie,	270	259	0	0	1	1	1	0	1	0	0	0	0	0	0	0	0	0	0	0	0	545
546	Oa (merged in 541).																						546
* 547	Portnahaven,	869	728	1	1	2	4	2	2	4	0	2	2	0	4	2	2	0	0	0	0	0	547
* 548	Salen,	521	441	0	0	1	1	0	1	1	0	1	0	1	2	1	1	0	0	0	0	0	548
* 549	TOBERMORY,	1265	1301	4	2	4	10	5	5	10	0	4	0	0	4	1	3	0	1	0	1	1	549
* 550	Torosay,	358	316	0	0	0	0	0	0	0	0	1	0	1	2	0	2	0	0	0	0	0	550
551	Tyree, etc.—(1) Tyree,	2452	2195	1	2	0	3	2	1	2	1	6	3	3	12	9	3	0	0	0	0	0	551
	(2) Coll,	522	432	0	0	0	0	0	0	0	0	0	1	1	2	1	1	0	0	0	0	0	
	20. BUTE.																						
552	CUMBRAE,	1801	1769	3	3	5	11	5	6	9	2	2	4	4	10	4	6	0	0	1	1	1	552
† 553	Kilbride—(1) Brodick,	912	1048	1	0	0	1	0	1	1	0	0	3	0	3	0	3	0	0	0	0	0	553
	(2) Kilbride,	1276	1335	1	1	2	4	1	3	4	0	3	1	1	5	2	3	0	0	0	0	0	
† 554	Kilmory—(1) Kilmory,	1045	978	0	1	1	2	1	1	2	0	1	1	2	4	4	0	0	0	0	0	0	554
	(2) Shiskine,	925	831	0	0	0	0	0	0	0	0	0	1	1	2	0	2	1	0	0	1	1	
555	Kingarth,	1062	1056	3	3	2	8	3	5	8	0	2	1	0	3	1	2	0	0	0	0	0	555
* 556	Lochranza,	692	645	1	1	1	3	0	3	3	0	4	1	1	6	3	3	0	0	0	0	0	556
557	North Bute,	1583	1747	2	8	1	11	7	4	11	0	0	2	1	3	1	2	0	0	0	0	0	557
558	ROTHESAY,	9108	9378	20	21	21	62	28	34	58	4	12	14	21	47	22	25	3	0	4	7	7	558
	VI. SOUTH-WESTERN DIVISION.																						
	21. RENFREW.																						
559a	ABBEY (merged in 572(2) & 573 *infra*)																						559a
* 559b	BRIDGE OF WEIR,	1760	2316	7	3	2	12	6	6	12	0	0	1	3	4	3	1	2	0	0	2	2	559b
560	CATHCART—Glasgow portion,	11957	20983	44	37	37	118	72	46	112	6	30	41	40	111	62	49	10	5	6	21	21	560
	Do. LANDWARD,	4552	7375	22	14	18	54	20	34	51	3	6	5	4	15	7	8	4	1	2	7	7	
561	Eaglesham,	1207	1075	2	2	4	8	3	5	8	0	3	3	1	7	2	5	0	0	1	1	1	561
562	EASTWOOD—Glasgow portion,	2298	3534	2	2	6	10	5	5	10	0	2	5	4	11	4	7	2	1	1	4	4	562
	Do. LANDWARD,	13744	15366	36	35	29	100	54	46	95	5	9	18	18	45	17	28	12	9	10	31	31	
563	Erskine,	1691	1519	3	3	1	7	4	3	6	1	0	2	1	3	1	2	0	2	0	2	2	563
564	GREENOCK—(1) East,	32883	34555	101	101	104	306	150	156	297	9	42	44	40	126	68	58	9	17	7	33	33	564
	Do. Landward,	54	44	0	0	0	0	0	0	0	0	1	0	0	1	0	1	0	0	0	0	0	
	(2) West,	30540	33587	74	83	83	240	127	113	229	11	45	51	54	150	79	71	23	18	29	70	70	
	Do. Landward,	35	31	0	0	0	0	0	0	0	0	0	0	0	0	0	0	0	0	0	0	0	
† 565	Houstoun and Killellan,	1389	1402	3	4	4	11	7	4	11	0	1	1	1	3	3	0	0	2	0	2	2	565
566	Inchinnan,	567	573	1	2	1	4	4	0	4	0	0	2	0	2	1	1	1	0	0	1	1	566

No. of Dist.	REGISTRATION DISTRICTS.	POPULATION. Census 1891	POPULATION. Census 1901	BIRTHS. July	Aug	Sep.	Total	Males	Fem.	Legit.	Illegit.	DEATHS. July	Aug	Sep.	Total	Mal	Fem	MARRIAGES. July	Aug	Sep.	Tot.	No. of Dist.
	RENFREW—*continued.*																					
567	INVERKIP—(1) Inverkip,	1253	1151	2	1	1	4	2	2	4	0	0	2	1	3	1	2	0	0	0	0	567
	(2) GOUROCK,	5288	6112	14	16	11	41	19	22	36	5	21	15	11	47	24	23	4	1	2	7	
† 568	KILBARCHAN—(1) KILBARCHAN,	3262	3450	5	3	10	18	10	8	17	1	9	3	3	15	3	12	3	4	1	8	568
	(2) Linwood,	2646	2099	6	6	6	18	9	9	18	0	3	0	5	8	4	4	0	1	0	1	
569	KILMALCOLM,	3649	4869	8	4	4	16	8	8	16	0	8	3	1	12	6	6	2	0	0	2	569
570	LOCHWINNOCH,	3477	4402	14	7	11	32	14	18	30	2	3	5	2	10	6	4	3	1	1	5	570
571	Mearns—(1) Busby,	1421	1297	0	7	2	9	6	3	9	0	1	1	0	2	1	1	0	0	0	0	571
	(2) Newton Mearns,	2005	2112	3	1	8	12	8	4	12	0	3	0	1	4	3	1	0	0	0	0	
* 572	NEILSTON—(1) NEILSTON,	4015	4459	10	8	12	30	15	15	29	1	9	4	4	17	9	8	0	5	0	5	572
	(2) BARRHEAD & LEVERN,	9976	12051	31	32	35	98	53	45	95	3	14	10	21	45	21	24	4	11	7	22	
† 573	PAISLEY—(1) PAISLEY,	66425	79363	218	202	196	616	301	315	577	39	106	99	109	314	160	154	57	88	37	182	573
	Do. Landward,	2870	4129	9	12	7	28	13	15	28	0	7	7	7	21	14	7	0	3	0	3	
	(2) JOHNSTONE & ELDERSLIE,	12088	13613	46	31	41	118	60	58	112	6	15	12	13	40	21	19	18	7	10	35	
574	PORT-GLASGOW,	14708	16888	54	47	48	149	74	75	141	8	19	23	15	57	30	27	7	3	7	17	574
575	RENFREW,	9307	15142	46	44	46	136	67	69	132	4	15	15	22	52	26	26	3	8	5	16	575
	22. AYR.																					
* 576	ARDROSSAN—(1) OLD ARDROSSAN,	4549	5834	20	14	13	47	25	22	46	1	8	10	7	25	9	16	7	5	4	16	576
	(2) NEW ARDROSSAN,	5362	6054	20	19	12	51	29	22	50	1	3	3	3	9	8	1	2	3	3	8	
577	AUCHINLECK—(1) AUCHINLECK,	2179	2828	8	6	6	20	9	11	19	1	3	2	6	11	7	4	1	0	2	3	577
	(2) Lugar,	3924	3777	9	17	10	36	19	17	32	4	3	3	2	8	5	3	0	1	2	3	
578	AYR—(1) AYR,	26318	30318	80	81	60	221	113	108	203	18	43	48	38	129	71	58	15	24	32	71	578
	(2) St Quivox,	1138	1219	0	7	2	9	5	4	8	1	2	2	1	5	5	0	1	0	0	1	
579	Ballantrae,	1268	1124	2	2	0	4	2	2	3	1	1	1	0	2	2	0	0	0	0	0	579
580	Barr,	549	581	1	2	1	4	3	1	4	0	1	1	3	5	3	2	0	0	0	0	580
581	BEITH,	7126	7523	20	18	18	56	21	35	55	1	13	3	5	21	11	10	7	1	5	13	581
582	Colmonell—(1) Colmonell,	988	993	0	3	0	3	0	3	3	0	1	2	0	3	3	0	0	0	0	0	582
	(2) Barrhill,	912	961	1	1	1	3	0	3	3	0	2	2	0	4	3	1	0	1	1	2	
583	Coylton—(1) Coylton,	2097	1875	10	2	6	18	11	7	17	1	1	3	1	5	4	1	1	0	0	1	583
	(2) Rankinston,	570	667	3	2	2	7	4	3	7	0	0	1	1	2	1	1	2	1	0	3	
584*a*	Craigie,	552	509	2	0	1	3	3	0	3	0	0	0	0	0	0	0	0	0	0	0	584*a*
* 584*b*	Crosshill,	1178	1108	5	4	4	13	4	9	12	1	1	1	2	4	2	2	2	0	0	2	584*b*
585	Dailly,	1830	1673	3	6	9	18	9	9	16	2	2	0	0	2	1	1	3	0	0	3	585
† 586	Dalmellington—(1) Dalmellington,	2568	2585	16	4	7	27	12	15	25	2	3	3	4	10	6	4	1	2	2	5	586
	(2) Waterside,	2320	2533	9	10	4	23	13	10	23	0	2	1	3	6	3	3	0	2	3	5	
587	DALRY,	8164	8212	19	20	21	60	30	30	60	0	9	6	6	21	13	8	6	4	2	12	587
† 588	Dalrymple,	1018	931	1	3	1	5	4	1	5	0	4	3	1	8	5	3	1	0	1	2	588
589	Dreghorn,	4057	4332	16	10	14	40	24	16	35	5	6	7	3	16	9	7	0	8	1	9	589
† 590	DUNDONALD—(1) Dundonald,	1166	1260	7	1	2	10	4	6	9	1	2	2	5	9	5	4	0	1	0	1	590
	(2) TROON,	3849	5181	12	11	12	35	13	22	34	1	2	6	1	9	5	4	1	1	4	6	

591	Dunlop,	1410	1542	5	6	5	16	10	6	15	1	1	1	2	4	3	1	1	0	0	1	591
592	Fenwick,	1007	1063	0	3	2	5	3	2	4	1	2	1	0	3	1	2	2	0	1	3	592
593	GALSTON,	6408	6979	17	11	23	51	29	22	51	0	7	6	11	24	11	13	3	6	4	13	593
594	GIRVAN,	4906	4872	12	8	10	30	14	16	29	1	11	4	6	21	10	11	1	1	2	4	594
* 595	IRVINE,	10671	11267	30	39	37	106	57	49	99	7	21	16	26	63	34	29	5	6	2	13	595
596	KILBIRNIE,	5468	7207	39	30	33	102	47	55	93	9	12	8	10	30	13	17	5	3	4	12	596
597	KILMARNOCK,	26140	31150	97	71	64	232	118	114	221	11	41	28	41	110	55	55	18	25	23	66	597
	Do. Landward,	1828	1992	3	7	8	18	10	8	18	0	2	2	3	7	4	3	1	1	2	4	
598	Kilmaurs,	4453	4549	14	8	8	30	13	17	26	4	3	2	3	8	2	6	2	4	0	6	598
599	KILWINNING,	7007	8125	29	21	27	77	47	30	74	3	9	8	11	28	13	15	3	6	3	12	599
† 600	Kirkmichael,	885	839	4	3	2	9	5	4	9	0	1	2	0	3	1	2	1	0	0	1	600
† 601	Kirkoswald,	1477	1452	6	4	3	13	8	5	11	2	2	0	0	2	1	1	1	0	0	1	601
602	LARGS—(1) LARGS,	4241	4405	11	9	6	26	16	10	24	2	8	12	4	24	10	14	1	0	4	5	602
	(2) Skelmorlie,	1079	1096	3	0	0	3	0	3	3	0	0	0	2	2	2	0	0	0	0	0	
603	LOUDOUN,	6379	8205	19	26	23	68	34	34	68	0	6	6	4	16	9	7	5	5	3	13	603
604	Mauchline,	2339	2572	5	4	6	15	6	9	14	1	2	4	2	8	4	4	0	1	1	2	604
† 605	MAYBOLE,	7536	7852	16	12	23	51	24	27	49	2	5	9	9	23	9	14	3	2	1	6	605
606	MONKTON AND PRESTWICK,	2608	3854	8	4	6	18	9	9	18	0	3	3	2	8	6	2	1	0	5	6	606
607	MUIRKIRK,	5165	5670	22	13	10	45	21	24	41	4	5	8	5	18	13	5	2	2	3	7	607
608	New Cumnock,	4419	5367	14	19	19	52	27	25	49	3	14	4	4	22	11	11	5	2	1	8	608
609	Ochiltree,	1910	1932	4	3	6	13	7	6	13	0	2	3	1	6	4	2	0	0	0	0	609
610*a*	OLD CUMNOCK,	4811	5144	13	16	9	38	18	20	36	2	5	3	4	12	4	8	0	5	2	7	610*a*
* 610*b*	Patna,	908	936	4	1	4	9	4	5	7	2	0	0	1	1	0	1	1	1	0	2	610*b*
611	RICCARTON—(1) RICCARTON,																					611
	Kilmarnock portion,	2307	3015	6	9	6	21	9	12	21	0	0	0	5	5	1	4	0	1	0	1	
	Landward,	1158	1013	2	6	1	9	4	5	8	1	1	1	0	2	0	2	0	1	1	2	
	(2) HURLFORD,	3852	4052	20	8	15	43	20	23	39	4	5	6	2	13	5	8	0	3	1	4	
612	St Quivox (now 578 (2) *supra*).																					612
613	SORN—(1) Sorn,	1461	1267	4	2	1	7	4	3	7	0	1	2	1	4	3	1	2	1	1	4	613
	(2) CATRINE,	2458	2340	5	4	3	12	6	6	11	1	2	4	3	9	4	5	3	0	2	5	
614	Stair,	1289	1175	1	6	1	8	5	3	6	2	0	1	1	2	0	2	0	0	0	0	614
615	STEVENSTON,	6209	9497	35	42	30	107	62	45	104	3	8	7	13	28	10	18	4	2	4	10	615
616	STEWARTON,	3804	3938	12	6	3	21	8	13	20	1	4	2	3	9	5	4	1	2	0	3	616
† 617	Straiton,	633	545	3	0	1	4	3	1	4	0	1	0	0	1	1	0	0	0	0	0	617
618	Symington,	621	592	2	0	0	2	2	0	2	0	0	1	1	2	2	0	1	0	0	1	618
619	Tarbolton,	3586	3961	21	23	11	55	29	26	53	2	4	3	8	15	4	11	0	3	5	8	619
† 620	WEST KILBRIDE,	2271	2935	5	3	6	14	9	5	14	0	3	3	4	10	5	5	0	0	1	1	620
	23. LANARK.																					
621	AVONDALE,	5069	5773	12	18	16	46	18	28	44	2	12	4	4	20	10	10	11	2	6	19	621
* 622	BARONY—																					622
	(1) MARYHILL, Glasgow portion,	25679	43750	156	115	124	395	201	194	379	16	51	62	50	163	84	79	29	15	29	73	
	Do. Landward,	995	1185	4	6	1	11	6	5	11	0	2	0	1	3	2	1	0	1	2	3	
	(2) SHETTLESTON, Gl'g'w portion,	18	16	0	0	0	0	0	0	0	0	0	0	0	0	0	0	0	0	0	0	
	Do. LANDWARD,	12573	22049	72	71	81	224	110	114	213	11	36	24	20	80	38	42	16	8	10	34	
623	BIGGAR,	1902	1897	1	2	3	6	2	4	6	0	2	4	1	7	3	4	2	0	0	2	623
624	BLANTYRE,	11352	14145	53	60	51	164	88	76	156	8	17	22	12	51	24	27	15	1	12	28	624

No. of Dist.	REGISTRATION DISTRICTS.	POPULATION.		BIRTHS.								DEATHS.						MARRIAGES.				No. of Dist.
		Census 1891	Census 1901	July	Aug	Sep.	Total	Males	Fem.	Legit.	Illegit.	July	Aug	Sep.	Total	Mal	Fem	July	Aug	Sep.	Tot.	
	LANARK—*continued.*																					
625	BOTHWELL—(1) BOTHWELL,	11490	16260	37	58	51	146	73	73	144	2	18	14	23	55	32	23	10	5	8	23	625
	(2) HOLYTOWN,	11553	15510	59	62	60	181	94	87	172	9	19	12	11	42	25	17	20	6	11	37	
	(3) BELLSHILL,	8319	14135	69	46	53	168	86	82	160	8	13	16	22	51	25	26	15	6	8	29	
626*a*	CADDER—(1) WESTERN,	3927	4743	17	12	11	40	23	17	39	1	2	4	2	8	5	3	4	2	1	7	626*a*
	(2) EASTERN,	4305	5731	12	11	24	47	20	27	47	0	14	13	9	36	20	16	3	0	4	7	
* 626*b*	Calderhead,	4528	6641	21	19	25	66	37	29	64	2	4	10	6	20	9	11	4	4	2	10	626*b*
627	CAMBUSLANG,	15364	20211	59	74	75	208	99	109	203	5	17	19	17	53	28	25	16	4	6	26	627
† 628	CAMBUSNETHAN,	21142	25878	101	75	77	253	140	113	242	11	29	24	24	77	43	34	22	13	14	49	628
629	CARLUKE,	8058	8966	25	21	21	67	29	38	61	6	5	12	7	24	13	11	4	2	6	12	629
630	Carmichael,	593	1198	5	6	3	14	8	6	12	2	1	0	2	3	2	1	0	0	0	0	630
631	Carmunnock,	703	682	3	1	1	5	2	3	5	0	1	1	0	2	1	1	0	0	0	0	631
632	Carnwath—(1) Carnwath,	2502	3052	5	8	11	24	18	6	24	0	2	3	4	9	5	4	2	0	1	3	632
	(2) Forth,	1526	1790	5	7	2	14	10	4	14	0	1	1	3	5	4	1	0	0	2	2	
	(3) Haywood,	1296	995	2	4	3	9	6	3	8	1	0	0	2	2	2	0	0	0	0	0	
633	Carstairs,	1977	1893	6	2	3	11	5	6	11	0	0	2	1	3	3	0	1	2	0	3	633
634	Covington and Thankerton,	396	314	1	1	0	2	1	1	1	1	0	1	0	1	1	0	0	0	0	0	634
635	Crawford—(1) Crawford,	636	719	2	0	1	3	2	1	3	0	1	0	2	3	2	1	1	1	0	2	635
	(2) Leadhills,	998	895	2	1	2	5	2	3	4	1	2	1	1	4	0	4	0	0	1	1	
636	Crawfordjohn,	789	707	0	0	1	1	0	1	0	1	1	0	1	2	1	1	0	1	0	1	636
637	Culter,	420	392	1	0	2	3	2	1	3	0	1	0	0	1	0	1	0	0	0	0	637
638	DALSERF—(1) LARKHALL,	8845	12034	48	43	32	123	66	57	118	5	9	8	15	32	20	12	13	5	8	26	638
	(2) Dalserf,	2965	4088	17	21	16	54	24	30	49	5	3	2	6	11	4	7	0	1	0	1	
639	DALZIEL—Motherwell portion,	18726	30418	112	94	111	317	171	146	307	10	36	35	33	104	65	39	35	10	22	67	639
	Do. LANDWARD,	4248	6839	28	21	30	79	36	43	73	6	11	12	9	32	20	12	7	1	4	12	
640	Dolphinton,	248	250	0	1	0	1	1	0	1	0	0	0	0	0	0	0	0	0	0	0	640
641	Douglas,	2266	2397	6	5	6	17	11	6	15	2	3	1	2	6	4	2	1	1	1	3	641
642	Dunsyre,	191	200	1	0	0	1	0	1	1	0	0	0	0	0	0	0	2	0	0	2	642
643	East Kilbride,	3861	3948	6	3	9	18	9	9	15	3	9	2	4	15	10	5	1	1	2	4	643
*644	GLASGOW—																					644
	(1) Bridgeton,	44342	54119	180	178	159	517	278	239	494	23	101	63	92	256	123	133	49	11	40	100	
	(2) Camlachie,	43690	50397	170	166	175	511	263	248	484	27	59	44	56	159	70	89	39	13	29	81	
	(3) Dennistoun,	63371	86212	245	247	235	727	363	364	695	32	183	145	167	495	275	220	81	29	55	165	
	Do. Landward,	517	548	0	0	0	0	0	0	0	0	1	0	0	1	1	0	0	0	0	0	
	(4) Calton,	36154	35678	92	100	96	288	145	143	265	23	52	44	44	140	65	75	85	20	31	136	
	(5) Blackfriars,	31610	30786	130	103	117	350	180	170	265	85	46	40	49	135	67	68	33	25	19	77	
	(6) St Rollox,	50377	56851	187	137	141	465	234	231	433	32	119	80	111	310	170	140	56	20	29	105	
	Do. Landward,	49	188	0	0	2	2	0	2	2	0	1	0	2	3	0	3	0	0	0	0	
	(7) Blythswood,	29311	26755	40	52	38	130	69	61	107	23	37	28	32	97	51	46	146	126	131	403	
	(8) Milton,	38737	45166	151	128	135	414	191	223	387	27	58	43	72	173	88	85	33	18	30	81	
	(9) Kelvin,	67634	75643	147	131	144	422	215	207	401	21	108	118	117	343	188	155	65	40	69	174	

	(12) Gorbals,	49939	51425	99	114	105	318	166	152	301	17	45	40	49	134	55	79	58	37	50	145		
	(13) Tradeston,	27436	28990	64	60	68	192	97	95	178	14	28	26	32	86	47	39	12	21	20	53		
	(14) Kinning Park,	19612	21422	36	35	29	100	55	45	98	2	20	15	16	51	29	22	34	26	33	93		
	Do. LANDWARD,	13679	13852	49	35	46	130	69	61	124	6	24	16	22	62	27	35	16	6	5	27		
645	Glassford,	1317	1321	3	4	5	12	6	6	12	0	0	0	5	5	3	2	0	0	1	1	645	
†646	GOVAN—(1) PLANTATION,																					646	
	Glasgow portion,	409	894	0	0	1	1	0	1	1	0	1	0	2	3	2	1	4	1	3	8		
	Govan portion,	22571	27228	86	72	84	242	119	123	235	7	31	29	31	91	49	42	13	5	8	26		
	(2) GOVAN,																						
	Glasgow portion,	548	907	7	1	1	9	4	5	9	0	2	1	1	4	2	2	0	0	0	0		
	Govan portion,	41054	54946	194	183	163	540	270	270	528	12	70	74	99	243	121	122	49	12	34	95		
	Landward,	133	1656	6	2	1	9	6	3	4	5	36	35	29	100	66	34	1	0	0	1		
	(3) PARTICK,																						
	Glasgow portion,	13928	16328	23	17	12	52	22	30	49	3	12	9	10	31	10	21	6	5	13	24		
	Partick portion,	36538	54298	176	150	137	463	214	249	451	12	48	54	64	166	79	87	38	24	38	100		
647	HAMILTON,	24859	32775	126	93	141	360	194	166	345	15	44	28	35	107	63	44	33	14	24	71	647	
	Do. Landward,	6164	7597	24	27	36	87	45	42	81	6	8	8	8	24	14	10	1	1	2	4		
648	LANARK,	7110	8103	18	20	19	57	31	26	51	6	14	11	9	34	17	17	5	5	5	15	648	
649	Lesmahagow—(1) Lesmahagow,	8423	9608	23	25	27	75	32	43	72	3	6	6	7	19	6	13	5	3	5	13	649	
	(2) Kirkfieldbank,	1329	1346	3	3	4	10	5	5	7	3	0	1	0	1	1	0	0	1	0	1		
650	Libberton,	486	432	0	1	1	2	2	0	2	0	0	1	0	1	1	0	0	0	1	1	650	
651	NEW MONKLAND,	33743	36786	143	105	102	350	180	170	331	19	49	40	30	119	68	51	51	11	18	80	651	
652	OLD MONKLAND—(1) WESTERN,	9614	10653	36	32	25	93	36	57	90	3	15	12	14	41	14	27	13	7	8	28	652	
	(2) COATBRIDGE,	30034	36991	113	124	119	356	178	178	343	13	44	62	49	155	80	75	48	21	25	94		
	Do. Landward,	2675	2939	8	13	6	27	16	11	27	0	2	2	5	9	4	5	1	0	2	3		
	(3) EASTERN,	2410	2665	10	9	8	27	13	14	26	1	2	3	4	9	4	5	0	1	0	1		
653	Pettinain,	259	271	0	0	1	1	1	0	1	0	1	0	3	4	2	2	0	0	0	0	653	
654	RUTHERGLEN—																					654	
	Glasgow portion,	130	77	0	0	0	0	0	0	0	0	0	0	0	0	0	0	0	0	0	0		
	Rutherglen portion,	16048	20934	60	52	57	169	83	86	164	5	15	12	33	60	28	32	24	2	9	35		
†655	SHOTTS—(1) Middle District,	1610	2823	9	8	11	28	16	12	27	1	4	9	9	22	11	11	1	0	1	2	655	
	(2) Eastern Do.,	2822	3593	12	8	15	35	14	21	34	1	3	3	3	9	5	4	2	1	2	5		
	(3) WESTERN Do.,	3148	3757	16	6	18	40	24	16	39	1	13	3	3	19	13	6	4	1	0	5		
	(4) Northern Do.,	1416	1263	3	7	2	12	2	10	12	0	0	0	0	0	0	0	3	0	2	5		
656	STONEHOUSE,	3400	3665	5	6	9	20	12	8	20	0	4	5	8	17	9	8	2	0	0	2	656	
657	Symington,	432	388	0	1	0	1	0	1	1	0	0	4	0	4	3	1	2	0	0	2	657	
658	Walston,	301	283	0	1	1	2	2	0	2	0	0	0	0	0	0	0	0	0	0	0	658	
659	Wandell and Lamington,	305	362	0	1	0	1	0	1	1	0	0	1	1	2	1	1	0	0	0	0	659	
660	Wiston and Roberton,	497	412	1	2	2	5	4	1	5	0	0	1	0	1	1	0	0	0	0	0	660	
	VII. SOUTH-EASTERN DIVISION.																						
	24. LINLITHGOW.																						
661	Abercorn,	863	866	2	2	4	8	6	2	7	1	0	4	1	5	3	2	0	0	3	3	661	
662	BATHGATE—(1) BATHGATE,	7557	9371	36	37	40	113	54	59	111	2	6	14	6	26	12	14	15	5	4	24	662	
	(2) ARMADALE,	3802	4633	20	16	23	59	34	25	55	4	11	7	3	21	14	7	5	0	2	7		
663	BORROWSTOUNNESS, ETC.—(1) BO'NESS	6399	7921	27	21	21	69	44	25	63	6	10	6	7	23	12	11	5	4	3	12	663	
	(2) CARRIDEN	2453	3552	20	13	13	46	21	25	46	0	5	2	3	10	3	7	1	0	1	2		

No. of Dist.	REGISTRATION DISTRICTS.	POPULATION. Census 1891	POPULATION. Census 1901	BIRTHS. July	Aug	Sep.	Total	Males	Fem.	Legit.	Illegit.	DEATHS. July	Aug	Sep.	Total	Mal	Fem.	MARRIAGES. July	Aug	Sep.	Tot.	No. of Dist.
	LINLITHGOW—*continued.*																					
664	CARRIDEN (now 663 (2) *supra*).																					664
665	DALMENY—(1) Dalmeny,	1349	1523	4	0	4	8	5	3	8	0	0	1	0	1	1	0	1	0	0	1	665
	(2) QUEENSFERRY,	1531	2557	13	5	4	22	7	15	22	0	2	1	4	7	5	2	2	1	2	5	
666	Ecclesmachen,	506	681	1	4	1	6	1	5	6	0	3	0	1	4	1	3	0	0	0	0	666
667	Kirkliston,	3777	3904	9	10	6	25	13	12	23	2	4	3	2	9	4	5	4	3	0	7	667
668	LINLITHGOW,	7520	8076	21	13	27	61	31	30	52	9	9	5	12	26	17	9	5	2	1	8	668
669	Livingstone,	1616	2764	5	10	13	28	19	9	27	1	4	2	5	11	5	6	1	0	1	2	669
670	QUEENSFERRY (now 665 (2) *supra*).																					670
671	Torphichen—(1) Torphichen,	938	1377	6	2	5	13	8	5	13	0	2	1	1	4	1	3	1	0	0	1	671
	(2) Blackridge,	786	1848	4	8	4	16	10	6	15	1	0	2	3	5	2	3	2	0	1	3	
672	UPHALL,	8653	10535	29	36	35	100	49	51	96	4	17	12	20	49	21	28	7	1	7	15	672
673	WHITBURN—(1) WHITBURN,	2313	3318	11	10	15	36	23	13	34	2	1	3	2	6	4	2	2	1	1	4	673
	(2) FAULDHOUSE,	3469	3517	14	8	13	35	18	17	33	2	4	5	5	14	8	6	3	3	1	7	
	25. EDINBURGH.																					
†674	Borthwick,	1426	1237	7	4	2	13	9	4	13	0	1	1	1	3	2	1	0	0	0	0	674
675	Carrington,	563	460	1	3	2	6	4	2	6	0	0	0	0	0	0	0	0	0	0	0	675
†676	COCKPEN,	3387	3720	8	9	11	28	12	16	25	3	4	5	4	13	5	8	1	0	2	3	676
677	Colinton,	4650	5499	11	13	14	38	16	22	29	9	23	13	13	49	24	25	2	2	2	6	677
678	Corstorphine,	2233	2725	9	4	9	22	12	10	22	0	0	3	1	4	1	3	0	0	0	0	678
679	CRAMOND—Edinburgh portion,	1127	1088	1	2	1	4	2	2	4	0	0	1	0	1	0	1	0	1	0	1	679
	Do. Landward,	2061	2727	3	2	10	15	5	10	15	0	4	4	2	10	4	6	1	0	2	3	
680	Cranston,	859	846	0	2	2	4	3	1	4	0	0	0	1	1	0	1	0	0	0	0	680
681	Crichton,	946	810	1	4	1	6	4	2	6	0	0	2	0	2	2	0	2	0	2	4	681
682	Currie,	2580	2513	3	5	5	13	4	9	13	0	2	3	2	7	1	6	1	2	0	3	682
683	DALKEITH,	7786	7297	13	12	11	36	19	17	35	1	16	7	11	34	17	17	4	5	9	18	683
†684	DUDDINGSTON—(part of Edin.),	1574	2023	5	3	3	11	6	5	11	0	2	2	2	6	3	3	0	1	3	4	684
*685	EDINBURGH—(1) St George,	72507	90169	245	211	190	646	328	318	610	36	103	80	79	262	124	138	103	46	56	205	685
	(2) St Andrew,	56360	61699	122	117	97	336	166	170	319	17	58	65	50	173	81	92	73	43	61	177	
	(3) Canongate,	38252	44971	140	115	126	381	190	191	369	12	81	55	59	195	107	88	35	29	30	94	
	(4) St Giles,	31779	29462	79	77	93	249	136	113	183	66	97	84	70	251	151	100	110	70	92	272	
	(5) Newington,	65693	77411	149	125	105	379	206	173	364	15	119	82	113	314	141	173	66	34	41	141	
	(6) Portobello,	8182	9180	25	23	15	63	34	29	60	3	7	12	8	27	14	13	3	2	4	9	
686	Fala and Soutra,	285	319	1	2	0	3	3	0	3	0	0	0	0	0	0	0	0	0	0	0	686
687	Glencorse,	1451	1347	5	2	4	11	8	3	10	1	1	0	1	2	1	1	2	0	0	2	687
688	Heriot,	486	417	0	2	2	4	2	2	4	0	0	2	1	3	0	3	0	0	0	0	688
†689	INVERESK,	11059	14094	35	39	51	125	69	56	123	2	16	18	13	47	27	20	11	5	12	28	689
690	Kirknewton and East-Calder,	3352	3221	17	7	9	33	21	12	29	4	3	4	2	9	5	4	5	0	1	6	690
691	LASSWADE,	10455	9708	30	28	21	79	37	42	78	1	15	11	8	34	17	17	6	2	5	13	691

692	LEITH—(1) North Leith,	25956	29828	91	75	63	229	110	119	221	8	36	24	26	86	42	44	21	13	16	50	692
	(2) South Leith—Leith portion,	42751	47611	132	111	129	372	179	193	356	16	50	34	46	130	72	58	38	23	27	88	
	Edinburgh portion,	1178	1456	3	4	2	9	2	7	8	1	1	3	1	5	3	2	0	0	1	1	
† 693	Liberton,	4910	5301	6	9	9	24	8	16	24	0	5	5	1	11	6	5	3	1	1	5	693
694	Mid-Calder,	3126	3132	13	8	12	33	13	20	31	2	2	2	4	8	3	5	2	2	2	6	694
† 695*a*	NEWBATTLE,	2761	3754	15	12	11	38	17	21	36	2	2	5	1	8	2	6	3	2	2	7	695*a*
* 695*b*	New Craighall,	1756	2414	16	6	7	29	16	13	27	2	3	3	3	9	5	4	1	0	0	1	695*b*
696	Newton,	1180	1028	3	3	3	9	5	4	9	0	1	1	2	4	3	1	0	0	1	1	696
697	PENICUIK	4914	5097	7	6	10	23	13	10	23	0	4	5	4	13	8	5	5	3	0	8	697
698*a*	Ratho,	1839	1946	6	4	9	19	13	6	18	1	2	1	3	6	3	3	1	0	0	1	698*a*
* 698*b*	Stobhill,	3501	3514	13	8	15	36	20	16	35	1	3	3	2	8	5	3	2	2	0	4	698*b*
699	Stow,	1716	1560	2	2	2	6	3	3	6	0	0	2	1	3	0	3	0	0	1	1	699
700	Temple,	455	385	1	1	0	2	0	2	2	0	0	0	1	1	1	0	0	0	0	0	700
701	WEST-CALDER,	8456	8092	15	29	28	72	35	37	69	3	5	3	9	17	9	8	6	5	3	14	701
	26. HADDINGTON.																					
702	Aberlady,	1063	950	2	0	0	2	0	2	2	0	1	2	1	4	2	2	0	0	0	0	702
703	Athelstaneford,	741	635	1	2	0	3	2	1	3	0	1	0	0	1	1	0	0	0	0	0	703
704	Bolton,	271	298	0	0	1	1	0	1	1	0	0	0	0	0	0	0	0	0	0	0	704
705	DIRLETON,	1445	1810	6	4	0	10	4	6	10	0	2	4	3	9	4	5	1	1	0	2	705
706	DUNBAR,	5210	5031	12	19	8	39	17	22	39	0	8	2	6	16	7	9	3	1	1	5	706
707	Garvald,	600	628	3	1	2	6	6	0	6	0	0	1	0	1	1	0	0	0	0	0	707
708	Gladsmuir,	1604	1481	3	2	2	7	3	4	7	0	2	3	0	5	4	1	1	0	3	4	708
709	HADDINGTON,	5216	5126	7	6	13	26	13	13	24	2	5	7	5	17	7	10	2	1	4	7	709
710	Humbie,	791	720	1	2	1	4	2	2	3	1	1	0	1	2	0	2	1	0	0	1	710
711	Innerwick,	761	782	1	0	1	2	1	1	2	0	0	0	0	0	0	0	0	1	1	2	711
712	Morham,	199	201	1	2	0	3	3	0	3	0	0	0	0	0	0	0	0	0	0	0	712
713	NORTH BERWICK,	3038	3649	8	0	12	20	17	3	17	3	7	2	8	17	6	11	3	4	0	7	713
714	Oldhamstocks,	443	429	0	1	2	3	2	1	3	0	3	1	0	4	2	2	0	0	0	0	714
715	Ormiston,	1178	1190	0	2	5	7	4	3	7	0	0	1	1	2	1	1	0	1	1	2	715
716	Pencaitland,	1125	1112	2	3	5	10	3	7	10	0	1	1	2	4	3	1	0	1	1	2	716
717	PRESTONKIRK,	1802	1673	3	2	3	8	3	5	7	1	3	4	0	7	3	4	0	1	0	1	717
718	PRESTONPANS,	2659	3382	10	14	11	35	19	16	35	0	5	1	6	12	4	8	1	1	4	6	718
719	Salton,	495	431	0	0	1	1	0	1	1	0	1	1	1	3	1	2	0	0	0	0	719
720	Spott,	475	423	0	0	1	1	0	1	1	0	1	0	0	1	0	1	0	0	0	0	720
721	Stenton,	556	511	1	1	1	3	3	0	3	0	1	0	0	1	1	0	1	0	1	2	721
722	TRANENT,	5470	6117	20	10	23	53	28	25	49	4	3	5	6	14	8	6	3	2	1	6	722
723	Whitekirk and Tynninghame,	933	835	0	0	1	1	1	0	1	0	2	0	0	2	2	0	0	0	0	0	723
724	Whittinghame,	586	521	1	2	2	5	3	2	5	0	0	0	0	0	0	0	0	0	0	0	724
725	Yester,	716	730	1	1	1	3	2	1	3	0	1	1	1	3	1	2	1	0	0	1	725
	27. BERWICK.																					
726	Abbey St Bathans,	246	213	3	0	1	4	3	1	4	0	2	0	0	2	1	1	0	0	0	0	726
727	AYTON,	1827	1629	1	2	3	6	6	0	6	0	4	6	4	14	9	5	0	1	1	2	727
728	Bunkle and Preston,	672	629	4	2	0	6	5	1	6	0	0	0	0	0	0	0	0	0	0	0	728
729	Channelkirk,	545	568	2	0	0	2	0	2	2	0	0	0	2	2	0	2	0	0	0	0	729
730	Chirnside,	1459	1580	5	2	6	13	9	4	12	1	1	2	1	4	1	3	1	0	0	1	730

No. of Dist.	REGISTRATION DISTRICTS.	POPULATION.		BIRTHS.								DEATHS.						MARRIAGES.				No. of Dist.
		Census 1891	Census 1901	July	Aug	Sep.	Total	Males	Fem.	Legit.	Illegit.	July	Aug	Sep.	Total	Mal	Fem	July	Aug	Sep.	Tot.	
	BERWICK—*continued.*																					
731	Cockburnspath,	1112	982	2	3	2	7	3	4	7	0	2	1	0	3	1	2	2	0	0	2	731
732	Coldingham—(1) Coldingham,	2463	2315	7	3	2	12	8	4	9	3	6	2	1	9	7	2	2	1	0	3	732
	(2) Grantshouse,	553	498	2	1	0	3	3	0	3	0	1	1	0	2	1	1	0	0	0	0	
733	COLDSTREAM,	2388	2281	5	6	2	13	8	5	10	3	2	1	5	8	3	5	1	1	0	2	733
734	Cranshaws,	132	159	1	0	1	2	1	1	2	0	0	0	0	0	0	0	0	0	0	0	734
735	DUNS,	3137	3199	4	6	5	15	7	8	12	3	3	4	3	10	5	5	2	1	0	3	735
736	Earlston,	1766	1677	2	2	6	10	5	5	9	1	4	1	2	7	3	4	0	0	0	0	736
737	Eccles,	1446	1433	5	2	2	9	5	4	8	1	3	2	4	9	5	4	0	0	0	0	737
738	Edrom,	1361	1290	3	2	3	8	4	4	8	0	2	3	0	5	3	2	0	0	0	0	738
739	EYEMOUTH,	2686	2487	4	7	7	18	6	12	14	4	3	0	1	4	2	2	2	1	2	5	739
740	Fogo,	420	445	0	1	0	1	1	0	1	0	0	1	1	2	2	0	0	0	0	0	740
741	Foulden,	351	386	0	0	0	0	0	0	0	0	0	0	0	0	0	0	0	0	0	0	741
742	Gordon,	843	791	2	0	0	2	1	1	2	0	1	0	0	1	0	1	0	0	0	0	742
743	Greenlaw,	1110	1015	1	0	0	1	1	0	1	0	2	0	3	5	2	3	0	0	0	0	743
744	Hume,	375	311	0	0	0	0	0	0	0	0	1	0	0	1	1	0	0	0	0	0	744
745	Hutton,	815	750	2	0	0	2	1	1	2	0	0	0	0	0	0	0	0	0	0	0	745
746	Ladykirk,	339	316	0	0	0	0	0	0	0	0	0	0	0	0	0	0	0	0	0	0	746
747	Langton,	417	398	1	0	1	2	1	1	2	0	2	0	0	2	2	0	1	0	1	2	747
748	LAUDER,	1499	1461	2	1	4	7	3	4	7	0	0	1	1	2	0	2	1	0	2	3	748
749	Legerwood,	475	431	5	1	3	9	2	7	7	2	0	0	1	1	1	0	1	1	0	2	749
750	Longformacus,	278	281	0	0	0	0	0	0	0	0	0	1	0	1	1	0	0	0	0	0	750
751	Merton,	622	576	3	2	0	5	1	4	5	0	1	0	0	1	0	1	1	0	0	1	751
752	Mordington,	324	284	0	0	0	0	0	0	0	0	0	1	0	1	0	1	0	0	0	0	752
753	Nenthorn,	391	416	0	0	1	1	0	1	1	0	0	0	0	0	0	0	0	0	1	1	753
754	Polwarth,	203	203	0	0	1	1	1	0	1	0	0	0	0	0	0	0	0	0	0	0	754
755	Swinton,	847	791	2	0	3	5	3	2	4	1	1	0	0	1	1	0	1	2	1	4	755
756	Westruther,	615	504	1	2	2	5	3	2	5	0	0	2	0	2	1	1	0	0	0	0	756
757	Whitsome,	573	525	1	0	1	2	1	1	2	0	0	0	0	0	0	0	0	0	0	0	757
	28. PEEBLES.																					
758	Broughton (merged in 763).																					758
759	Drumelzier,	187	194	0	1	1	2	1	1	2	0	0	1	1	2	2	0	0	0	0	0	759
760	Eddlestone,	571	535	1	0	3	4	1	3	4	0	0	0	1	1	0	1	0	0	0	0	760
761	Glenholm (merged in 763).																					761
†762	INNERLEITHEN—(1) INNERLEITHEN,	2775	2410	4	2	0	6	3	3	6	0	4	1	0	5	4	1	1	1	1	3	762
	(2) Walkerburn,	1358	1217	1	4	3	8	3	5	8	0	0	1	1	2	1	1	1	0	0	1	
763	Kilbucho, Broughton, and Glenholm,	676	862	3	1	3	7	1	6	7	0	0	0	1	1	0	1	0	1	0	1	763
764	Kirkurd,	265	293	0	1	0	1	1	0	1	0	0	0	0	0	0	0	1	0	0	1	764

765	Lyne,	104	98	0	1	1	2	2	0	1	1	0	0	1	1	1	0	0	0	0	0		765
766	Manor,	249	257	1	1	0	2	0	2	2	0	0	0	0	0	0	0	0	1	0	1		766
767	Newlands,	715	564	0	0	1	1	0	1	1	0	0	0	0	0	0	0	0	0	0	0		767
768	PEEBLES,	5261	5810	6	6	15	27	12	15	25	2	3	7	9	19	9	10	4	2	2	8		768
769	Skirling,	216	230	0	1	0	1	0	1	1	0	1	0	0	1	1	0	0	0	0	0		769
770	Stobo,	433	401	1	0	0	1	1	0	1	0	0	0	0	0	0	0	0	0	0	0		770
771	Traquair,	700	618	1	1	0	2	1	1	2	0	0	0	0	0	0	0	0	0	0	0		771
772	Tweedsmuir,	207	435	0	1	1	2	0	2	2	0	0	1	0	1	1	0	0	0	0	0		772
773*a*	West Linton,	1005	1110	2	2	1	5	4	1	5	0	2	4	3	9	5	4	0	0	0	0		773*a*
	29. Selkirk.																						
773*b*	Ashkirk,	479	404	0	1	1	2	1	1	1	1	0	1	0	1	1	0	0	0	0	0		773*b*
*774*a*	Caddonfoot,	763	695	3	1	2	6	1	5	5	1	0	0	3	3	2	1	0	0	1	1		774*a*
774*b*	Ettrick,	414	331	0	0	1	1	0	1	1	0	1	0	1	2	1	1	0	0	0	0		774*b*
775	GALASHIELS,	17785	13969	24	24	24	72	40	32	72	0	12	14	16	42	18	24	9	8	6	23		775
776	Kirkhope,	500	399	1	1	0	2	2	0	2	0	0	0	0	0	0	0	1	1	0	2		776
777	Roberton (now 802*b infra*).																						777
778	SELKIRK,	7238	7090	18	9	9	36	22	14	36	0	4	4	12	20	7	13	1	4	3	8		778
779	Yarrow—(1) Yarrow,	475	427	2	0	2	4	3	1	4	0	0	0	1	1	1	0	1	0	1	2		779
	(2) Megget,	86	73	0	0	0	0	0	0	0	0	0	0	0	0	0	0	1	0	0	1		
	VIII. SOUTHERN DIVISION.																						
	30. Roxburgh.																						
780	Ancrum,	1241	973	1	0	1	2	2	0	2	0	1	0	0	1	1	0	0	0	0	0		780
781	Ashkirk (now 773*b supra*).																						781
782	Bedrule,	246	206	0	0	0	0	0	0	0	0	0	0	1	1	0	1	0	0	0	0		782
783	Bowden,	694	660	1	1	1	3	2	1	3	0	0	0	2	2	1	1	0	1	0	1		783
784	Castleton,	2023	1872	7	7	4	18	13	5	16	2	5	0	2	7	3	4	1	1	1	3		784
785	Cavers—(1) Cavers,	707	559	1	3	1	5	2	3	5	0	0	0	0	0	0	0	2	0	0	2		785
	(2) Kirktown,	824	691	3	1	2	6	3	3	5	1	0	0	0	0	0	0	1	1	0	2		
786	Crailing,	600	501	1	1	1	3	1	2	3	0	0	1	0	1	1	0	1	0	0	1		786
787*a*	Eckford,	757	707	1	3	0	4	1	3	4	0	1	0	1	2	1	1	1	1	0	2		787*a*
*787*b*	Edgerston,	289	262	0	1	0	1	1	0	1	0	0	0	0	0	0	0	0	0	0	0		787*b*
788	Ednam,	581	523	1	2	0	3	1	2	3	0	1	0	1	2	2	0	0	0	0	0		788
789	HAWICK—(1) Hawick,	14181	12871	24	18	23	65	31	34	62	3	16	15	11	42	21	21	5	11	8	24		789
	(2) Wilton,	6375	5631	7	8	7	22	11	11	19	3	5	4	8	17	6	11	7	3	6	16		
790	Hobkirk,	631	552	0	0	0	0	0	0	0	0	1	0	1	2	0	2	0	1	0	1		790
791	Hownam,	223	192	0	0	0	0	0	0	0	0	0	1	0	1	1	0	0	0	0	0		791
†792	JEDBURGH,	4585	4318	12	12	5	29	15	14	26	3	9	6	3	18	6	12	0	1	2	3		792
793	Kelso,	4739	4525	8	5	9	22	13	9	18	4	5	8	3	16	10	6	2	2	0	4		793
794	Kirktown (now 785 (2) *supra*).																						794
795	Lilliesleaf,	649	592	2	0	0	2	1	1	2	0	0	1	1	2	1	1	1	0	1	2		795
796	Linton,	468	405	0	0	1	1	0	1	1	0	1	0	1	2	1	1	0	0	0	0		796
797	Makerston,	401	337	0	0	1	1	0	1	0	1	0	0	0	0	0	0	0	0	0	0		797
798	Maxton,	473	411	0	0	2	2	2	0	2	0	0	2	1	3	2	1	1	0	0	1		798

No. of Dist.	REGISTRATION DISTRICTS.	POPULATION.		BIRTHS.								DEATHS.						MARRIAGES.				No. of Dist.
		Census 1891	Census 1901	July	Aug	Sep.	Total	Males	Fem.	Legit.	Illegit	July	Aug	Sep.	Total	Mal	Fem	July	Aug	Sep.	Tot.	
	ROXBURGH—*continued.*																					
799	MELROSE—(1) MELROSE,	4153	4148	7	6	4	17	10	7	15	2	8	7	13	28	15	13	2	2	1	5	799
	(2) Langshaw,	729	559	0	0	2	2	0	2	2	0	0	0	0	0	0	0	0	0	0	0	
800	Minto,	430	427	0	1	0	1	0	1	1	0	0	0	0	0	0	0	0	0	0	0	800
801	Morebattle,	846	779	2	0	2	4	4	0	2	2	1	2	0	3	2	1	1	0	0	1	801
802*a*	Oxnam,	684	624	1	1	0	2	0	2	1	1	0	1	1	2	0	2	1	0	0	1	802*a*
802*b*	Roberton,	455	397	0	1	1	2	0	2	1	1	1	1	2	4	2	2	0	0	0	0	802*b*
803	Roxburgh,	945	835	2	0	1	3	1	2	2	1	2	1	2	5	2	3	0	1	0	1	803
804	St Boswells,	962	940	2	2	0	4	3	1	2	2	1	0	1	2	1	1	0	0	0	0	804
805	Smailholm,	340	341	0	1	0	1	0	1	1	0	0	0	0	0	0	0	0	0	0	0	805
†806	Southdean,	612	530	1	0	0	1	0	1	1	0	0	0	0	0	0	0	0	2	0	2	806
807	Sprouston,	1006	911	2	1	3	6	4	2	5	1	2	1	0	3	3	0	0	0	0	0	807
808	Stitchel,	314	304	1	0	0	1	1	0	1	0	0	0	0	0	0	0	0	0	0	0	808
809	Teviothead,	453	419	3	0	0	3	3	0	3	0	0	0	0	0	0	0	0	0	0	0	809
810	WILTON (now 789 (2) *supra*).																					810
811	Yetholm,	884	802	2	0	2	4	2	2	4	0	0	0	0	0	0	0	0	0	0	0	811
	31. DUMFRIES.																					
†812	ANNAN,	5297	6378	12	15	15	42	18	24	39	3	5	6	8	19	9	10	6	1	1	8	812
813*a*	Applegarth,	858	807	1	0	3	4	1	3	3	1	0	0	0	0	0	0	2	1	0	3	813*a*
*813*b*	BRYDEKIRK,	750	832	2	0	1	3	2	1	2	1	2	1	1	4	2	2	1	0	0	1	813*b*
814	Canonbie,	2476	1959	3	2	8	13	9	4	12	1	2	2	2	6	3	3	0	0	2	2	814
815	Carlaverock,	921	841	2	3	1	6	4	2	4	2	2	2	2	6	5	1	0	0	0	0	815
816	Closeburn,	1333	1275	2	2	3	7	3	4	7	0	3	2	1	6	2	4	2	1	0	3	816
†817	Cummertrees,	1079	938	1	4	1	6	3	3	5	1	1	3	0	4	2	2	0	0	0	0	817
818	Dalton,	563	563	1	1	2	4	2	2	4	0	0	1	0	1	1	0	0	0	0	0	818
819	Dornock,	831	871	3	1	0	4	3	1	4	0	0	0	1	1	0	1	1	0	1	2	819
820	DRYFESDALE,	3233	3130	6	6	3	15	8	7	13	2	2	2	4	8	4	4	3	0	1	4	820
821	DUMFRIES,	17878	18146	48	29	39	116	61	55	105	11	29	28	29	86	41	45	14	11	14	39	821
822	Dunscore,	1260	1055	2	2	0	4	2	2	4	0	0	4	0	4	1	3	0	1	0	1	822
823	Durrisdeer,	1076	970	2	3	0	5	4	1	4	1	1	0	0	1	0	1	1	0	0	1	823
824	Eskdalemuir,	488	441	1	1	1	3	3	0	3	0	0	0	0	0	0	0	0	0	0	0	824
825	Ewes,	299	261	0	0	0	0	0	0	0	0	0	1	0	1	0	1	0	0	0	0	825
826	Glencairn,	1647	1490	4	3	1	8	5	3	8	0	1	1	4	6	4	2	0	0	1	1	826
827	Graitney (or Gretna),	1141	1250	4	3	2	9	2	7	8	1	2	1	2	5	3	2	0	0	1	1	827
828	Halfmorton,	484	346	3	1	2	6	3	3	5	1	1	0	0	1	1	0	0	0	0	0	828
†829	Hoddom,	1453	1415	3	3	4	10	5	5	8	2	2	1	0	3	1	2	0	3	1	4	829
*830	Holywood,	1015	939	2	1	1	4	1	3	3	1	2	2	0	4	2	2	1	0	0	1	830
831	Hutton,	726	663	1	1	0	2	2	0	2	0	1	0	0	1	0	1	0	0	0	0	831
832	Johnstone,	927	800	3	2	2	7	6	1	6	1	2	1	0	3	3	0	0	1	0	1	832
833	Keir,	629	540	0	0	2	2	2	0	2	0	1	0	0	1	1	0	0	0	0	0	833

835	Kirkmahoe,	1159	1106	1	2	1	4	1	3	4	0	2	3	2	7	3	4	1	1	0	2	835
836	Kirkmichael,	808	748	1	1	1	3	2	1	2	1	0	0	0	0	0	0	0	0	0	0	836
837	Kirkpatrick-Fleming—																					837
	(1) Northern District,	318	355	1	0	1	2	2	0	2	0	0	2	0	2	1	1	0	0	1	1	
	(2) Southern District,	930	1111	3	4	4	11	9	2	8	3	2	0	1	3	3	0	2	0	0	2	
838	Kirkpatrick-Juxta,	976	980	3	2	3	8	1	7	7	1	0	0	1	1	1	0	0	1	0	1	838
839	LANGHOLM,	3970	3500	7	6	7	20	9	11	19	1	8	6	5	19	7	12	1	1	0	2	839
840	LOCHMABEN,	2522	2388	8	7	5	20	11	9	19	1	2	3	3	8	1	7	2	1	1	4	840
841	Middlebie—(1) Northern District,	695	654	0	1	1	2	1	1	2	0	1	2	1	4	3	1	0	0	0	0	841
	(2) Southern District,	1111	1169	3	4	1	8	3	5	7	1	1	1	1	3	2	1	0	1	0	1	
842	MOFFAT,	2977	2799	2	3	2	7	3	4	6	1	8	4	1	13	7	6	3	1	0	4	842
843	Morton,	1855	1872	2	5	3	10	7	3	9	1	3	2	0	5	2	3	1	0	0	1	843
844	Mouswald,	500	475	0	0	1	1	1	0	1	0	0	1	0	1	0	1	0	0	1	1	844
845	Penpont,	1063	923	1	3	1	5	4	1	4	1	2	2	2	6	6	0	1	0	1	2	845
846	Ruthwell,	858	766	2	1	1	4	1	3	4	0	0	0	0	0	0	0	0	0	0	0	846
847	St Mungo,	603	567	1	0	0	1	1	0	1	0	0	1	0	1	1	0	0	1	0	1	847
†848	SANQUHAR,	2165	2309	11	7	4	22	12	10	22	0	4	4	3	11	6	5	1	3	1	5	848
849	Tinwald,	902	741	4	1	1	6	3	3	4	2	4	1	0	5	2	3	0	0	1	1	849
850	Torthorwald,	921	779	2	3	2	7	3	4	4	3	0	0	2	2	1	1	0	0	1	1	850
851	Tundergarth,	439	403	1	0	0	1	0	1	0	1	0	0	1	1	1	0	0	0	0	0	851
852	Tynron,	359	334	0	0	0	0	0	0	0	0	0	0	0	0	0	0	0	1	0	1	852
853*a*	Wamphray,	458	396	2	1	0	3	1	2	3	0	1	1	1	3	0	3	0	1	0	1	853*a*
* 853*b*	Wauchopehead,	745	624	2	1	1	4	1	3	3	1	0	1	1	2	1	1	2	0	0	2	853*b*
854	Westerkirk,	454	415	1	0	0	1	0	1	1	0	0	0	0	0	0	0	1	0	0	1	854
	32. KIRKCUDBRIGHT.																					
855	ANWOTH,	724	651	1	0	0	1	1	0	1	0	1	0	1	2	0	2	0	0	0	0	855
†856	Balmaclellan,	652	546	2	1	1	4	2	2	4	0	0	0	0	0	0	0	0	0	0	0	856
857*a*	Balmaghie,	839	802	2	1	2	5	2	3	5	0	1	1	0	2	2	0	0	0	0	0	857*a*
* 857*b*	Bargrennan,	391	323	0	1	0	1	1	0	1	0	0	2	0	2	0	2	1	0	0	1	857*b*
858	Borgue,	1121	1045	2	1	0	3	2	1	2	1	1	0	1	2	1	1	0	0	0	0	858
859	Buittle,	960	879	3	2	2	7	3	4	5	2	0	0	0	0	0	0	1	0	0	1	859
860	Carsphairn,	394	351	1	3	0	4	2	2	4	0	1	0	0	1	1	0	0	0	0	0	860
861	Colvend—(1) Colvend,	633	695	0	0	3	3	1	2	3	0	0	0	2	2	2	0	1	0	0	1	861
	(2) Southwick,	494	476	0	0	2	2	1	1	2	0	1	1	0	2	1	1	1	0	0	1	
* 862	Corsock-Bridge,	474	406	1	0	0	1	1	0	1	0	1	0	0	1	0	1	0	0	0	0	862
863	CROSSMICHAEL,	1348	1231	3	0	5	8	4	4	6	2	2	2	0	4	1	3	0	0	0	0	863
* 864	DALBEATTIE,	3348	3670	14	10	7	31	17	14	27	4	4	2	6	12	9	3	2	3	1	6	864
865	Dalry,	925	826	0	2	1	3	1	2	3	0	0	0	1	1	0	1	0	0	1	1	865
866	GIRTHON,	1354	1209	2	1	4	7	6	1	5	2	0	3	0	3	1	2	0	0	0	0	866
867	Irongray,	747	701	0	1	2	3	2	1	2	1	1	2	1	4	2	2	0	0	0	0	867
868	KELLS,	931	878	6	4	3	13	5	8	12	1	0	0	1	1	0	1	1	0	0	1	868
869	KELTON,	3692	3734	3	11	7	21	10	11	18	3	4	1	7	12	6	6	4	2	0	6	869
870	Kirkbean,	714	685	3	2	3	8	3	5	8	0	0	1	1	2	0	2	0	1	0	1	870
871	KIRKCUDBRIGHT,	3477	3309	4	5	3	12	8	4	11	1	2	7	5	14	9	5	2	2	1	5	871
872	Kirkgunzeon,	539	527	0	2	1	3	3	0	2	1	0	2	0	2	2	0	0	0	0	0	872

No. of Dist.	REGISTRATION DISTRICTS.	POPULATION.		BIRTHS.								DEATHS.						MARRIAGES.				No. of Dist.
		Census 1891	Census 1901	July	Aug	Sep.	Total	Males	Fem.	Legit.	Illegit.	July	Aug	Sep.	Total	Mal	Fem	July	Aug	Sep.	Tot.	
	KIRKCUDBRIGHT—*continued.*																					
873	Kirkmabreck,	1599	1859	2	3	5	10	4	6	8	2	1	0	3	4	2	2	0	1	3	4	873
† 874	Kirkpatrick-Durham,	989	818	1	2	2	5	2	3	4	1	0	0	0	0	0	0	0	0	0	0	874
875	Lochrutton,	534	497	1	1	1	3	1	2	3	0	0	1	0	1	0	1	0	0	1	1	875
† 876	MINNIGAFF,	1216	1114	1	2	0	3	1	2	2	1	3	0	3	6	1	5	0	1	0	1	876
877	New Abbey,	866	957	4	0	3	7	3	4	6	1	2	1	0	3	2	1	0	1	0	1	877
† 878	Parton,	479	436	0	1	1	2	2	0	2	0	0	0	0	0	0	0	0	0	0	0	878
879	Rerrick,	1582	1356	2	5	0	7	2	5	5	2	1	3	0	4	2	2	1	0	0	1	879
† 880	TERREGLES,	474	453	1	0	0	1	0	1	1	0	0	1	0	1	1	0	0	0	0	0	880
881	Tongland,	845	693	3	1	3	7	4	3	7	0	1	0	0	1	0	1	0	0	0	0	881
882	TROQUEER,	5887	6599	20	11	15	46	29	17	40	6	8	7	6	21	14	7	2	3	1	6	882
883	Twynholm,	694	718	4	2	2	8	4	4	8	0	0	3	0	3	2	1	0	1	0	1	883
† 884	Urr,	1241	1066	3	0	3	6	2	4	6	0	1	0	0	1	1	0	0	0	2	2	884
	33. WIGTOWN.																					
885	Glasserton,	1154	887	4	3	3	10	6	4	10	0	0	0	0	0	0	0	0	0	0	0	885
† 886	Inch,	2161	1987	8	1	5	14	5	9	13	1	6	2	1	9	4	5	1	1	0	2	886
887	Kirkcolm,	1705	1506	3	3	1	7	2	5	7	0	2	2	1	5	1	4	1	1	0	2	887
888	Kirkcowan,	1263	1153	3	5	2	10	7	3	10	0	2	1	5	8	5	3	0	0	0	0	888
889	Kirkinner,	1455	1255	6	4	2	12	6	6	11	1	1	1	0	2	0	2	2	0	0	2	889
890	Kirkmaiden,	2192	1943	6	3	3	12	6	6	10	2	1	1	0	2	0	2	0	0	0	0	890
† 891	Leswalt,	1105	979	1	4	3	8	3	5	7	1	0	0	1	1	0	1	0	0	3	3	891
892	Mochrum,	2166	1958	2	2	3	7	2	5	7	0	0	0	0	0	0	0	0	0	0	0	892
893	New Luce,	588	557	1	0	0	1	0	1	1	0	0	0	3	3	1	2	0	0	0	0	893
894	Old Luce (or Glenluce),	2517	2157	7	4	6	17	11	6	15	2	1	1	1	3	1	2	1	1	1	3	894
† 895	PENNINGHAME,	3411	3228	7	9	8	24	11	13	23	1	2	1	2	5	3	2	2	3	2	7	895
896	Portpatrick,	1219	1136	3	2	3	8	4	4	7	1	0	1	2	3	2	1	0	0	0	0	896
897	Sorbie,	1563	1373	1	3	3	7	4	3	6	1	1	3	1	5	2	3	1	0	1	2	897
898	Stoneykirk,	2703	2420	7	4	6	17	6	11	16	1	1	1	2	4	3	1	2	0	0	2	898
* 899	STRANRAER,	6193	6036	9	12	18	39	17	22	34	5	3	5	3	11	6	5	0	0	2	2	899
900	WHITHORN,	2574	2235	5	4	8	17	10	7	13	4	5	2	5	12	9	3	1	4	4	9	900
901	WIGTOWN,	1911	1747	6	2	4	12	3	9	11	1	2	0	6	8	4	4	0	1	0	1	901

CONSTITUTION OF THE DISTRICTS DISTINGUISHED IN THE PRECEDING TABLES BY AN ASTERISK (*).

No.	Districts	Component Parts (Parishes).
13	Birsay	Part of Harray and Birsay.
14	Deerness	Part of St Andrews and Deerness.
18	Harray	Part of Harray and Birsay.
22	North Ronaldshay	Part of Cross and Burness.
25	St Andrews	Part of St Andrews and Deerness.
26	Sanday	Lady, and part of Cross and Burness.
37*b*	Keiss	Parts of Canisbay and Wick.
58	Applecross	(1) Part of Applecross; (2) Remainder of Applecross and part of Gairloch.
59*b*	Carnoch	Parts of Contin and Urray.
86*b*	Carloway	Parts of Barvas and Uig.
87	Lochs	Lochs and part of Uig.
92*b*	Cannich	Parts of Kilmorack and Kiltarlity.
112	Kilmuir	(1) Part of Kilmuir; (2) Remainder of Kilmuir, and part of Snizort.
135	Elgin	Elgin, and parts of New Spynie and St Andrews-Lhanbryde.
152	Enzie	Parts of Bellie and Rathven.
155*b*	Glenrinnes	Parts of Aberlour and Mortlach.
167	Seafield	Parts of Cullen and Rathven.
171*b*	Ardallie	Parts of Cruden, Ellon, Longside, and Old Deer.
210*b*	Kinninmonth	Parts of Crimond, Longside, Lonmay, Old Deer, and Strichen.
217	Logie Coldstone and Cromar	Logie Coldstone and part of Glenmuick.
222*b*	Millbrex	Parts of Fyvie and Monquhitter.
227*b*	New Pitsligo	Parts of Aberdour, New Deer, Strichen, and Tyrie.
231	Peterculter	(1) Parts of Aberdeen and Peterculter; (2) Remainder of Peterculter.
237*b*	Savoch	Parts of Ellon, New Deer, Old Deer, and Tarves.
249*b*	Ythan Wells	Parts of Auchterless and Forgue.
266	Nigg	Nigg, and part of Aberdeen.
282	Dundee	Dundee Combination and part of Mains and Strathmartine.
294*b*	Kilry	Parts of Glenisla and Lintrathen.
324	Aberfeldy	Parts of Dull, Kenmore, and Logierait.
330	Auchtergaven	Parts of Auchtergavenand Logiealmond.
331	Balquhidder	Balquhidder, and part of Comrie.
344	Dowally	Part of Dunkeld and Dowally.
349	Dunkeld	Part of Dunkeld and Dowally.
355*b*	Foss	Parts of Blair-Athol and Dull.
361	Killin	Parts of Kenmore and Killin.
375	Logiealmond	Parts of Logiealmond, Little Dunkeld, and Methven.
379	Meigle	Meigle, and part of Coupar-Angus.
386*b*	Persie	Parts of Alyth, Blairgowrie, and Kirkmichael.
387	Perth	Perth, and part of Kinnoull.
393*b*	Stanley	Parts of Auchtergaven, Kinclaven,and Redgorton.
394*b*	Strathfillan	Part of Killin.
394*c*	Tenandry	Parts of Blair-Athol and Moulin.
402	Anstruther-Easter	Anstruther-Easter, and part of Kilrenny.
417	Crail	Part of Crail and May Island.
423	Dunbog	Dunbog, and part of Flisk.
425	Dunino	Dunino, and part of Crail.
442	Kirkcaldy and Abbotshall	Part of Kirkcaldy and Dysart.
457*b*	Thornton	Parts of Kirkcaldy and Dysart and Markinch.
488	St Ninians	Parts of St Ninians and Stirling.
490	Stirling	Parts of St Ninians and Stirling.
496	Dumbarton	Dumbarton, and part of Cardross.
504	Ardchattan	Part of Ardchattan and Muckairn.
505	Ardnamurchan	(1) Parts of Ardnamurchan, and of Arisaig and Moidart.
506	Ballachulish, etc.	Parts of Kilmallie and Ardgour.
509	Cumlodden and Minard ..	Parts of Glassary and Inveraray.
515	Kilbrandon and Kilchattan	Kilbrandon and Kilchattan, and part of Jura.
517	Kilchrenan, etc.	(1) Parts of Kilchrenan and Dalavich, and Glenorchy and Inishail; (2) Remainder of Kilchrenan and Dalavich
520	Kilmallie	Parts of Kilmallie and Ardgour.
525	Lismore	Lismore and Appin, and part of Ardgour.
526	Lochgilphead	Parts of Glassary and South Knapdale.
529	Muckairn	Parts of Ardchattan and Muckairn, and Glenorchy and Inishail.
535	Tarbert	Parts of Kilcalmonell, Saddell and Skipness, and South Knapdale.
536	Bowmore (or Kilarrow) ..	Part of Kilarrow and Kilmeny.
543	Kilmeny	Part of Kilarrow and Kilmeny.
545	Kinlochspelvie	Part of Pennygown and Torosay.
547	Portnahaven	Part of Kilchoman.
548	Salen	Parts of Kilninian and Kilmore, and Pennygown and Torosay.
549	Tobermory	Part of Kilninian and Kilmore.
550	Torosay	Part of Pennygown and Torosay.
556	Lochranza	Parts of Kilbride and Kilmory.
559*b*	Bridge of Weir	Parts of Houston and Killellan, and Kilbarchan.
572	Neilston	(1) Part of Neilston; (2) Remainder of Neilston and part of Paisley.
576	Ardrossan	(1) Parts of Ardrossan and West Kilbride; (2) Remainder of Ardrossan.
584*b*	Crosshill	Parts of Kirkmichael, Kirkoswald, and Maybole.
595	Irvine	Irvine, and part of Dundonald.
610*b*	Patna	Parts of Dalmellington, Dalrymple, Kirkmichael, and Straiton.
622	Barony	Part of Glasgow.
626*b*	Calderhead	Parts of Cambusnethan and Shotts.
644	Glasgow	Parts of Glasgow and Govan Combination.

CONSTITUTION OF THE DISTRICTS—*continued.*

No.	Districts.	Component Parts (Parishes).
685	Edinburgh	City Parish of Edinburgh, and part of Duddingston and of Liberton.
695*b*	New Craighall	Parts of Inveresk and Liberton.
698*b*	Stobhill	Parts of Borthwick, Cockpen, and Newbattle.
774*a*	Caddonfoot	Caddonfoot, and part of Innerleithen.
787*b*	Edgerston	Parts of Jedburgh and Southdean.
813*b*	Brydekirk	Parts of Annan, Cummertrees, and Hoddom.
830	Holywood	Holywood, and part of Terregles.
853*b*	Wanlockhead	Part of Sanquhar.
857*b*	Bargrennan	Parts of Minnigaff and Penninghame.
862	Corsockbridge	Parts of Balmaclellan, Kirkpatrick-Durham, and Parton.
864	Dalbeattie	Part of Urr.
899	Stranraer	Stranraer, and parts of Inch and Leswalt.

LIST of REGISTRATION DISTRICTS which include BURGHS, or TOWNS of 2000 Inhabitants and upwards, *or parts thereof*, bearing a different name from the District in which they are situated.

No.	Registration Districts.	Burghs.	Towns.
43	Wick	*Pulteneytown.	
80	Rosemarkie	*Fortrose.	
81	Rosskeen	*Invergordon.	
128 2	Inverallan	*Grantown-on-Spey.	
130	Drainie	*Lossiemouth and Branderburgh.	
136	New Spynie	.. ..	Elgin.
145	Aberlour	*Charleston of Aberlour.	
155*a* 2	Macduff	Banff.	
161	Marnoch	*Aberchirder	
162	Mortlach	*Dufftown.	
164	Rathven	*Buckie.	
167	Seafield	Cullen.	
201	Glenmuick, etc.	*Ballater.	
213	Kintore	Inverurie.	
226	Newhills	.. ..	*Bucksburn.
231 1	East Peterculter	Aberdeen.	
233	Pitsligo	*Rosehearty.	
254	Bervie	*Inverbervie.	
255	Dunnottar	Stonehaven.	
258 1	Fetteresso	Stonehaven.	
266	Nigg	Aberdeen.	
274	Barry	Carnoustie.	
282 4	St Andrew (Dundee)	Broughty Ferry.	
307 1	Mains	Dundee.	
310	Monifieth	Broughty Ferry.	
316	Panbride	Carnoustie.	
362	Kilmadock	*Doune.	
395	Tibbermore	Perth.	
400	Abdie	Newburgh.	
405	Auchterderran	Lochgelly.	
408	Ballingry	Lochgelly.	*Lumphinnans.
410	Beath	*Cowdenbeath.	Kelty.
416	Collessie	*Ladybank.	
426	Dysart	Kirkcaldy.	
427	Elie	*Earlsferry. *Elie, Liberty & Williamsburgh.	
429	Ferry-Port-on-Craig	*Tayport.	
431	Forgan	*Newport.	
456	Scoonie	*Leven	
459 2	Buckhaven	*Buckhaven, Methil & Innerleven.	
460	Cleish	.. ..	Kelty.
475	Campsie	.. ..	*Lennoxtown.
476	Denny	Denny and Dunipace.	Bonnybridge.
478	Dunipace	Denny and Dunipace.	
479	Falkirk	.. ..	Bonnybridge. *Laurieston.
485*a*	Larbert	.. ..	*Stenhousemuir.
485*b*	Logie	*Bridge of Allan. Stirling.	
488 1	St Ninians	Stirling.	
493	Bonhill	.. ..	*Alexandria. *Jamestown.
494 1	Cardross	Dumbarton.	
494 2	Renton	Dumbarton.	
500	New or East Kilpatrick	*Milngavie.	*Bearsden.
501	Old or West Kilpatrick	*Clydebank. Dumbarton.	Clydebank. *Duntocher.
502 1	Roseneath	Cove and Kilcreggan.	
503	Row	*Helensburgh.	
520	Kilmallie	*Fort-William.	
523	Kilmore and Kilbride	*Oban.	
552	Cumbrae	*Millport.	
560	Cathcart	Glasgow.	
562	Eastwood	Glasgow. *Pollokshaws.	*Pollokshaws. *Thornliebank.
575	Renfrew	.. ..	Clydebank. *Scotstoun.
576 1	Old Ardrossan	Saltcoats.	
587	Dalry	.. ..	Glengarnock.
593	Galston	Darvel. Newmilns & Greenholm.	
596	Kilbirnie	.. ..	Glengarnock.
597	Kilmarnock	.. ..	Hurlford.
603	Loudoun	Darvel. Galston. Newmilns & Greenholm.	

The asterisk indicates that the *entire* Burgh or Town is embraced in the Registration District.

LIST of REGISTRATION DISTRICTS—*continued.*

No.	Registration Districts.	Burghs.	Towns.
606	Monkton and Prestwick ..	.. ..	Ayr.
610*a*	Old Cumnock	*Cumnock and Holmhead.	
611 1	Riccarton	Kilmarnock	Kilmarnock.
615	Stevenston	Saltcoats.	
621	Avondale	.. ..	*Strathaven.
622 1	Maryhill	Glasgow.	
622 2	Shettleston	Glasgow.	Tollcross.
624	Blantyre	.. ..	*Stonefield.
625 1	Bothwell	. .. .	*Uddingston.
625 2	Holytown	.. ..	*Carfin. *Chapelhall. *Mossend. *Newarthill.
625 3	Bellshill	.. ..	*Bothwell Park. Mossend.
626*a* 1	Cadder (Western)	.. ..	Kirkintilloch.
626*a* 2	Cadder (Eastern)	.. ..	Kirkintilloch.
627	Cambuslang	.. ..	*Newton.
628	Cambusnethan	Wishaw.	*Newmains.
639	Dalziel	*Motherwell. Wishaw.	
646 1	Plantation	Glasgow.	
646 2	Govan	Glasgow.	
646 3	Partick	Glasgow.	
651	New Monkland	*Airdrie.	
652 1	Old Monkland (Western)..	.. ..	*Baillieston. Tollcross.
652 3	Old Monkland (Eastern)..	.. ..	*Calderbank.
654	Rutherglen	Glasgow.	
655 3	Shotts (Western)	.. ..	*Clelland.
672	Uphall	.. ..	*Broxburn.
676	Cockpen	Bonnyrigg. Lasswade.	
679	Cramond	Edinburgh.	
684	Duddingston	Edinburgh.	
689	Inveresk	*Musselburgh.	
691	Lasswade	Bonnyrigg. *Loanhead. Penicuik.	
692 2	South Leith..	Edinburgh.	
695*a*	Newbattle	.. ..	*Newton-Grange.
705	Dirleton	.. ..	North Berwick
717	Prestonkirk	*East Linton.	.. .. ..
722	Tranent	*Cockenzie.	
727	Ayton	.. ..	Eyemouth.
813	Brydekirk	Annan.	
820	Dryfesdale	*Lockerbie.	
855	Anwoth	Gatehouse.	
863	Crossmichael	Castle Douglas.	
866	Girthon	Gatehouse.	
868	Kells	*New Galloway.	
869	Kelton	Castle Douglas.	
876	Minnigaff	.. ..	Newton-Stewart.
880	Terregles	Maxwelltown.	
882	Troqueer	Maxwelltown.	
895	Penninghame	*Newton-Stewart.	

The asterisk indicates that the *entire* Burgh or Town is embraced in the Registration District.

METEOROLOGICAL REPORT

FOR THE MONTHS OF

JULY, AUGUST, SEPTEMBER,

1902.

N. Unst
Shetland Islands
Lat 60° N.
Loch Inver
Lairg
Dunrobin
Kilmuir
Lochgarry Lodge
Inverness
Gordon Cas.
Aberlour
Fraserburgh
Peterhead
Tillymorgan
Logie Coldstone
Aberdeen
Fort Augustus
Kingussie
Braemar
Dalnaspidal
Fort William
Lochaber
Craigrannoch
Atholl Ho.
Lochbuie
Ledmathie
Montrose
Arbroath
Dundee
Ochterlyre
Perth
Cupar
St. Andrews
Stronvar
Dollar
Bucklyvie
Helensburgh
Dumbarton
Greenock
Rothesay
Paisley
Glasgow
Bothwell
Oorstorphine
Leith
Edinburgh
Dalkeith
Roseavell
Kirkliston
Bo'ness
Fort Kinnaird
Duns Cas.
Marchmont
Broomlands
Castlecraig
Stobo
Leadhills
Ladylaw
Wolfelee
Drumlanrig
Penpont
Glenlee
Dumfries
Cargen
Colly
DIAGRAM
SHOWING THE STATIONS
of the
SCOTTISH METEOROLOGICAL SOCIETY.
Reported to the Registrar General of Scotland.

NOTES ON THE NUMERICAL RETURNS OF SCOTTISH METEOROLOGY FOR THE QUARTER ENDING 30th SEPTEMBER 1902.

By Dr Buchan, under the Direction of the Council of the Scottish Meteorological Society.

These returns are founded on the observations made, morning and evening, at 60 of the Stations of the Scottish Meteorological Society, and have been prepared from the Observers' separate schedules.

From the individual results for each station, the following collective results have been obtained, assuming them to have been equally well observed, and to represent the whole country :—

COLLECTED RETURNS FOR ALL THE ACCEPTED STATIONS OF THE SCOTTISH METEOROLOGICAL SOCIETY, HAVING A MEAN LATITUDE = 56°·33 N. ; MEAN LONGITUDE = 3°·45 W.; AND MEAN ELEVATION = 279 Feet.

1902.	BAROMETER		SELF-REGISTERING THERMOMETERS.							BLACK BULB IN SUN.		ON GRASS DURING NIGHT	
	At Sea-level and 32°.	Monthly Range.	Highest.	Lowest.	Monthly Range.	Mean of Day.	Mean of Night.	Mean Daily Range.	Mean Temp.	Highest.	Mean.	Lowest.	Mean.
	inch.	inch.	°	°	°	°	°	°	°	°	°	°	°
July	29·941	0·923	77·5	31·0	46·5	61·5	47·3	14·2	54·4	135·0	97·6	27·0	43·4
Aug.	29·872	0·615	77·0	32·0	45·0	61·4	46·5	14·9	53·9	144·0	96·6	27·3	42·5
Sept.	30·004	1·369	76·0	28·0	48·0	59·8	46·3	13·5	53·1	124·5	86·4	23·4	42·2

1902.	HYGROMETER.		DEDUCTIONS.			WINDS.										RAIN.		Cloud 10·0.	Sunshine.
	Dry Bulb.	Wet Bulb.	Dew-point.	Elas. force Vap.	Hum. Sat.=100.	N	NE	E	SE	S	SW	W	NW	Calm or Var.	Force	Days.	Amt. in Inch.		
	°	°	°	inch											lbs.				hours
July	53·9	51·0	48·2	·335	81	4	2	2	2	2	5	8	5	1	1·48	18	3·07	7·4	118
Aug.	53·3	50·8	48·3	·338	83	4	2	4	2	3	4	6	4	2	1·20	15	2·79	7·1	127
Sept.	52·8	50·4	48·0	·340	84	2	2	2	3	3	6	6	4	2	1·32	16	2·55	6·9	86

1902.	UNDERGROUND TEMPERATURE.						Well or Spring.	SEA.				Ozone.	Lightning seen or Thunder heard.		Auroras seen.	
								Firths.		Open Coast.						
	3 inches.	12 inches.	18 inches.	22 inches.	36 inches.	48 inches.		Temp	Dens.	Temp	Dens.		No. of Stations.	Mean No. of Days.	No. of Stations.	Mean No. of Days.
	°	°	°	°	°	°	°	°	°	°						
July	57·0	57·7	57·2	...	54·0	52·9	52·3	...	...	58·0	...	2·3	13	1	0	0
Aug.	56·0	56·8	56·4	...	54·3	53·6	51·4	...	...	59·0	...	2·2	23	2	0	0
Sept.	53·3	54·3	54·5	...	53·5	53·5	50·8	...	...	...	...	2·7	6	1	1	1

And when these results are compared with the averages of 1856–1900, during the same months, they show the following characteristics and differences :—

JULY 1902—

Mean Barometric Pressure, 29·941 inches ; greater than the average of 1856–1900 by 0·055 inch.
Monthly Range, 0·923 inch ; greater by 0·015 inch.
Mean Temperature, 54°·4 ; less by 2°·8.
Mean Daily Range of Temperature, 14°·2 ; less by 0°·7.
Mean Humidity, 81 ; less by 0·9.
Mean of Black Bulb in Sun, 97°·6 ; greater by 4°·2.
Do. at Night, 43°·4 ; less by 1°·3.
Rain, Number of Days, 18 ; greater by 3 days.
Rain, Depth in Inches, 3·07 ; less by 0·08 inch.
Wind, Pressure on Square Foot, 1·48 lb. ; being the average.
Wind, Direction of, E. to W. as 4 to 13, and N. to S. as 8 to 6 ; in place of E. to W. as 5 to 12, and N. to S. as 5 to 5.
Hours of Sunshine, 118 ; less by 53 hours.
Mean Amount of Cloud, 7·4 ; greater by 0·8.

AUGUST 1902—

Mean Barometric Pressure, 29·872 inches; greater than the average of 1856–1900 by 0·014 inch.
Monthly Range, 0·615 inch; less by 0·364 inch.
Mean Temperature, 53°·9; less by 2°·7.
Mean Daily Range of Temperature 14°·9; greater by 0°·4.
Mean Humidity, 83; less by 0·7.
Mean of Black Bulb in Sun, 96°·6; greater by 6°·7.
Do. at Night, 42°·5; less by 1°·8.
Rain, Number of Days, 15; less by 1 day.
Rain, Depth in Inches, 2·79; less by 0·83 inch.
Wind, Pressure on Square Foot, 1·20 lb.; less by 0·16 lb.
Wind, Direction of, E. to W. as 6 to 10, and N. to S. as 7 to 6; in place of E. to W. as 5 to 11, and N. to S. as 5 to 8.
Hours of Sunshine, 127; less by 27 hours.
Mean Amount of Cloud, 7·1; greater by 0·6.

SEPTEMBER 1902—

Mean Barometric Pressure, 30·004 inches; greater than the average of 1856–1900 by 0·161 inch.
Monthly Range, 1·369 inch; greater by 0·201 inch.
Mean Temperature, 53°·1; greater by 0°·3.
Mean Daily Range of Temperature, 13°·5; less by 0°·5.
Mean Humidity, 84; less by 1·5.
Mean of Black Bulb in Sun, 86°·4; greater by 0°·8.
Do. at Night, 42°·2; greater by 1°·6.
Rain, Number of Days, 16; being the average.
Rain, Depth in Inches, 2·55; less by 1·05 inch.
Wind, Pressure on Square Foot, 1·32 lb.; less by 0·35 lb.
Wind, Direction of, E. to W. as 5 to 11, and N. to S. as 5 to 10; in place of E. to W. as 4 to 11, and N. to S. as 5 to 8.
Hours of Sunshine, 86; less by 37 hours.
Mean Amount of Cloud, 6·9; greater by 0·6.

JULY 1902—

Hence the weather of JULY 1902 was characterized by a mean barometric pressure somewhat above the average, with a monthly range slightly above the average; an exceedingly low mean temperature, with a slightly low mean daily range; a mean humidity about the average; a mean rainfall all but equal to the average, but falling on 3 days more than the average number; a 3 days' excess of winds of average strength from N. and N.W.

The mean barometric pressure was 29·941 inches, or 0·055 inch above the average. The excess of pressure above the normal was greater in the W. and N.W. than in the E. and S.E., thus accounting for the prevailing winds of the month. Pressure was highest on the 2nd or 3rd and everywhere lowest on the 26th, the extremes at Leith being 30·234 inches and 29·243 inches.

The mean temperature was 54°·4, or 2°·8 below the average. This is the lowest mean temperature for July since 1888, when the mean was 53°·8. The days were 3°·2, and the nights 2°·5 below their respective means. Temperature was everywhere much below the average, the deficiency being greatest in the North-East of the country. In Caithness, along the Moray Firth, and in Aberdeenshire, the defect was nearly 4°. The area of least deficiency, barely 2°, was in Ayrshire and Dumfriesshire. The fourth week of the month was exceptionally cold, and on the 26th, when a moderate N.E. gale blew with driving rain, some very low mean temperatures for the time of year were recorded, the mean for that day being nowhere much above 50°. It is noteworthy that on the 26th snow fell on the Grampians, and that in Inverness there were heavy showers of sleet. The absolutely highest temperature was 77°·5 at Perth on the 5th, and the lowest 31°·0 at Stronvar on the 25th.

The mean rainfall was 3·07 inches, or 3 per cent. below the average. Banffshire and Aberdeenshire formed a well-defined area of considerable excess, varying from 30 to 50 per cent., and there was a moderate excess in Wigtownshire and Galloway. At Wick, Dunrobin, and in Islay, Bute, and Arran, rainfall was also above the average by varying amounts. Elsewhere there was a deficiency ranging from 57 per cent. at Bowhill (Ayrshire) to 7 per cent. at Montrose. Along the Caledonian Canal the deficiency was from 30 to 40 per cent., in Perthshire from 20 to 30 per cent., in the Clyde area from 10 to 20 per cent., and in the Border counties from 20 to 50 per cent. Some very heavy falls were reported on the 26th,—1·36 inch at Montrose being just about half the total amount for the month at that place.

A little thunder was reported locally.

AUGUST 1902—

Hence the weather of AUGUST 1902 was characterized by a mean barometric

pressure slightly above the average, with a remarkably low monthly range; an exceedingly low mean temperature, with a mean daily range about the average; a mean humidity slightly below the average; a mean rainfall considerably below the average, and falling on one day less than the average number; a 3 days' excess of moderate winds from a N.E. quarter.

The mean barometric pressure was 29·872 inches, or 0·014 inch above the average. The month was remarkably free from large variations of pressure, and the barometric range of 0·615 inch was the lowest recorded for Scotland in the month of August during 47 years. Pressure was in general highest on the 1st, and lowest on the 18th, the extremes at Leith being 30·175 inches and 29·512 inches.

The mean temperature was 53°·9, or 2°·7 below the average. In 1881 and 1885 the mean temperature for August was 53°·6, but in no other year during the last 47, has it been below 54°. The days were 2°·5, and the nights 2°·9, below their respective means. Temperature was everywhere much below the average, but the deficiency was less in the West than in the East, and was greatest in the North-East of the country, where the influence of the cold prevailing N.E. winds was most felt. Thus the defect was 1°·8 at Greenock, and 1°·1 at Paisley, whilst at Aberdeen it was 3°·7, and at Kirkwall 3°·9. The first three weeks of the month were abnormally cold, but thereafter there was a considerable amount of sunshine and comparatively high temperatures prevailed. The absolutely highest temperature was 77°·0 at Ochtertyre on the 15th, and the lowest 32°·0 at Leadhills on the 12th and 14th.

The mean rainfall was 2·79 inches, or 23 per cent. below the average. At Ochtertyre and Perth there was a very slight excess, as also at Haddo House, and at Cally in Kirkcudbrightshire. At Kingussie, Dundee, and in Mull, the rainfall was just equal to the average. Elsewhere there was a more or less heavy deficiency. In the North of Scotland, in the Lothians, and in the South-Eastern counties, only about half the average amount of rain was recorded; whilst in the Clyde area, and along the Caledonian Canal, the deficiency ranged from 15 to 30 per cent. Some very heavy daily amounts were reported on the 18th,—1·49 inch at Perth, and 1·21 at Dumbarton. There were also some heavy falls on the 22nd,—1·02 at Stronvar, and 1·13 at Rothesay.

The heavy rainfall of the 18th was the accompaniment of a severe thunderstorm which was reported generally over the country on that day. A small amount of thunder was reported locally on one or two other days.

SEPTEMBER 1902—

Hence the weather of SEPTEMBER 1902 was characterized by an unusually high mean barometric pressure, with a monthly range much above the average; a mean temperature slightly above the average, with a mean daily range slightly below the average; a mean humidity a little below the average; a mean rainfall greatly below the average, but falling on the average number of days; a slight excess of moderate winds from S.E.

The mean barometric pressure was 30·004 inches, or 0·161 inch above the average. The monthly range was unusually high owing to the passage of a deep depression from S. to N. on the 3rd. Pressure was highest during the last six days of the month, and everywhere lowest on the 3rd, the extremes at Leith at the usual observing hours being 30·523 inches and 29·139 inches. On the afternoon of the 3rd, however, the lowest sea-level reading at Leith was 28·880 inches.

The mean temperature was 53°·1, or 0°·3 above the average. The days were of average temperature, and the nights 0°·5 above the average. In Shetland temperature was below the average by about 2°, and in Orkney by 1°. On the East coast from Peterhead to Arbroath there was a deficiency of from 0°·5 to 1°, and there was also a slight deficiency in the extreme South West. At a very few inland stations also, such as Perth and Wolfelee, temperature was slightly below the normal. But, in general, temperature was above the average, though the excess at few places was as much as 1°. South of the Forth and Clyde the average excess was barely half a degree; but at Kingussie there was an excess of 1°·1, at Inverness of 1°·5, and at Stornoway of 1°·3. The second and third weeks of the month were much colder than the average, the minimum temperature being generally recorded on the 13th. From the 23rd to 28th, when the West of Europe was under the influence of a steady anti-cyclone, warm, bright days prevailed. The absolutely highest temperature was 76°·0 at Ochtertyre on the 8th, and the lowest 28°·0 at Leadhills on the 13th.

The mean rainfall was 2·55 inches, or 29 per cent. below the average. In Kintyre and Wigtownshire, and in the islands of Mull, Islay, Arran, and Bute, there was a heavy excess varying from 20 to 60 per cent. This excess was largely due to heavy falls on the 3rd, on which day amounts of more than 1 inch were commonly reported; at Eallabus in Islay the total for the day was 2·93 inches. But over Scotland generally there was a heavy deficiency. Thus there was a percentage deficiency of 36 at Dumfries, 37 at Leith, 16 at Greenock, 45 at Fort Augustus, 53 at Aberdeen, and 35 at Stornoway. Very little rain fell from the 7th to the 11th, and hardly any during the last four days of the month.

On the 3rd, a severe gale occurred and heavy rainfalls were recorded in the West.

On the 30th an aurora was observed at Edinburgh.

STATIONS AND OBSERVERS' NAMES.	Height of Station above the Sea.	1902. Months.	BAROMETER. Mean at Station corrected, and at 32°.	BAROMETER. Mean reduced to 32°, and Sea-level.	BAROMETER. Monthly Range.	SELF-REGISTERING In AIR, and protected. Highest in Month.	Lowest in Month.	Monthly Range.	Mean of all the Highest.	Mean of all the Lowest.	Mean Daily Range.	Mean Temperature.
	feet.		inch.	inch.	inch.	°	°	°	°	°	°	°
NORTH UNST, (Shetland.) Principal Keeper of the Lighthouse.	230	July	29·611	29·861	0·790	...	...	...	...	...	...	...
		Aug.	29·576	29·827	0·518	...	...	...	...	...	...	...
		Sept.	29·679	29·932	1·408	...	...	...	...	...	...	...
LERWICK, (Shetland.) G. ALLISON, Harbour Master.	30	July	29·829	29·860	0·840	58·5	41·0	17·5	55·2	45·8	9·4	50·5
		Aug.	29·784	29·806	0·546	61·0	40·0	21·0	55·5	45·8	9·7	50·6
		Sept.	29·899	29·921	1·456	60·0	38·0	22·0	54·3	46·1	8·2	50·2
DEERNESS, (Orkney.) M. SPENCE, Schoolhouse.	172	July	29·698	29·883	0·793	63·0	41·1	21·9	54·4	45·7	8·7	50·1
		Aug.	29·658	29·846	0·554	60·5	42·2	18·3	54·3	46·4	7·9	50·4
		Sept.	29·780	29·967	1·513	60·0	39·5	20·5	54·1	46·4	7·7	50·3
KIRKWALL, (Orkney.) JAMES BEGG, S.S.C.	30	July	29·853	29·884	0·760	64·0	40·0	24·0	55·4	46·2	9·2	50·8
		Aug.	29·806	29·837	0·476	65·0	37·0	28·0	55·9	46·2	9·7	51·0
		Sept.	...	...	...	...	...	...	...	...	...	...
DUNROBIN, (Sutherland.) D. MELVILLE, Gardener, Dunrobin Castle.	16	July	29·891	29·908	0·800	70·0	40·0	30·0	59·4	46·6	12·8	53·0
		Aug.	29·834	29·851	0·546	67·0	42·0	25·0	58·6	49·0	9·6	53·8
		Sept.	29·954	29·971	1·356	62·5	36·0	26·5	58·2	46·9	11·3	52·6
GLENCARRON, (Ross.) D. D. MUNRO.	504	July	29·391	29·941	0·793	64·7	39·7	25·0	56·8	46·6	10·2	51·7
		Aug.	29·319	29·873	0·545	65·7	39·0	26·7	58·4	46·1	12·3	52·2
		Sept.	...	...	...	...	...	...	...	...	...	...
STORNOWAY, (Ross Isle of Lewis.) Principal Keeper of the Lighthouse.	56	July	29·878	29·940	0·730	66·3	38·4	27·9	59·2	46·5	12·7	52·8
		Aug.	29·797	29·858	0·568	66·3	38·4	27·9	60·0	47·0	13·0	53·5
		Sept.	29·892	29·957	1·540	66·3	34·4	31·9	59·2	47·7	11·5	53·5
MONACH, (Hebrides.) JAMES BLACK, Principal Keeper of the Lighthouse.	150	July	29·786	29·949	0·800	...	...	...	...	...	...	...
		Aug.	29·680	29·843	0·580	...	...	...	...	...	...	...
		Sept.	29·802	29·966	1·398	...	...	...	...	...	...	...
KINGUSSIE, (Inverness.) WALTER DE WATTEVILLE, M.D. and J. CAMPBELL.	828	July	29·051	29·941	0·850	71·1	37·8	33·3	60·6	45·4	15·2	53·0
		Aug.	28·966	29·856	0·561	67·0	35·8	31·2	60·9	44·1	16·8	52·5
		Sept.	29·094	29·986	1·254	65·5	35·9	29·6	58·1	44·6	13·5	51·4
INVERNESS, (Inverness.) THOS. WALLACE, High School.	114	July	29·809	29·934	0·810	68·0	42·2	25·8	59·9	48·9	11·0	54·4
		Aug.	29·741	29·866	0·567	68·4	42·0	26·4	60·7	47·8	12·9	54·2
		Sept.	29·874	29·999	1·450	70·0	35·4	34·6	60·4	48·7	11·7	54·5
FORT AUGUSTUS, (Inverness.) Rev. CYRIL VON DIECKHOFF, St Benedict's Priory.	73	July	29·860	29·940	0·885	71·0	39·0	32·0	60·4	47·9	12·5	54·1
		Aug.	29·783	29·863	0·582	66·6	35·3	31·3	59·8	46·5	13·3	53·2
		Sept.	29·905	29·986	1·367	68·4	29·9	38·5	59·5	47·1	12·4	53·3
FORT WILLIAM, (Inverness.) R. T. OMOND, F.R.S.E., and ANGUS RANKIN.	42	July	29·907	29·953	0·897	67·2	39·0	28·2	60·9	48·5	12·4	54·7
		Aug.	29·824	29·870	0·602	67·8	39·8	28·0	61·2	48·5	12·7	54·8
		Sept.	29·951	29·997	1·476	69·9	34·0	35·9	60·0	47·7	12·3	53·8
GORDON CASTLE, (Banff.) C. WEBSTER, Gardener to the Duke of Richmond and Gordon.	107	July	29·807	29·923	0·850	72·0	40·0	32·0	60·8	46·9	13·9	53·8
		Aug.	29·744	29·861	0·540	71·0	38·5	32·5	60·9	46·6	14·3	53·7
		Sept.	29·866	29·983	1·340	70·0	31·5	38·5	60·2	46·2	14·0	53·2

THERMOMETERS. Black Bulb, Maximum, in SUN.		THERMOMETERS. Black Bulb, Minimum from radiation during Night.		HYGROMETER.		DEDUCTIONS. Glaisher's Tables. 2d Ed.			WINDS. Number of Days it blew in certain Directions.									WINDS. Mean Pressure on square foot.	RAIN.	
High-est.	Mean.	Low-est.	Mean.	Dry Bulb.	Wet Bulb.	Dew-point.	Elastic Force of Vapour.	Humidity. Sat. = 100.	N	NE	E	SE	S	SW	W	NW	Calm or Variable.		Number of days it fell.	Amount.
°	°	°	°	°	°	°	inch.											lbs.	days	inch.
...	...	...	...	48·8	...	...	...	...	10	3	3	2	1	3	3	6	0	4·88	7	...
...	...	...	...	49·3	...	...	...	...	12	3	2	2	3	1	4	3	1	4·49	9	...
...	...	...	...	49·0	...	...	...	...	5	1	0	2	10	5	2	5	0	4·00	10	...
...	...	...	...	49·8	47·3	44·6	·295	83	12	4	2	0	4	2	2	4	1	1·01	15	1·78
...	...	...	...	50·9	48·0	45·0	·300	81	8	0	3	2	4	4	1	8	1	1·74	10	2·33
...	...	...	...	49·6	47·4	45·0	·301	85	6	3	0	1	11	2	3	3	1	3·42	18	1·94
...	...	...	...	49·8	47·9	45·9	·310	87	9	1	3	2	3	0	6	7	0	1·32	19	2·48
...	...	...	...	50·2	48·2	46·1	·312	86	5	2	3	3	5	3	2	2	6	1·12	13	2·67
...	...	...	...	50·4	48·8	47·1	·325	90	4	3	1	3	8	3	3	5	0	1·74	20	2·39
...	...	...	...	50·2	47·8	45·3	·302	84	3	0	2	4	3	0	10	9	0	1·93	22	2·56
...	...	...	...	51·0	48·5	45·9	·311	83	4	4	4	3	1	4	5	6	0	1·23	13	2·12
...	...	...	...	...	...	...	...	...	...	...	...	...	...	...	...	...	...	...	...	...
...	...	...	...	52·8	49·5	46·3	·314	78	3	2	1	6	2	3	3	11	0	...	17	3·54
...	...	...	...	52·8	50·4	48·0	·335	84	4	1	5	6	2	4	4	5	0	...	9	1·31
...	...	...	...	52·6	50·0	47·4	·327	82	3	3	5	4	1	4	5	5	0	...	13	1·85
...	...	...	...	51·1	48·3	45·4	·305	81	5	0	7	0	0	0	19	0	0	2·85	24	4·57
...	...	...	...	52·0	49·1	46·1	·313	81	8	0	7	0	1	0	15	0	0	2·52	22	5·62
...	...	...	...	...	...	...	...	...	...	...	...	...	...	...	...	...	...	...	...	...
...	...	...	...	52·0	50·4	48·8	·345	89	3	6	2	1	2	6	4	5	2	2·01	21	2·64
...	...	...	...	53·0	50·3	47·6	·330	82	3	2	8	1	2	6	5	3	1	1·93	19	2·50
...	...	...	...	53·0	50·8	48·6	·342	85	3	1	3	1	4	5	6	4	3	1·44	20	2·72
...	...	...	...	53·2	...	...	...	...	7	3	0	1	2	5	7	5	1	3·31	17	1·86
...	...	...	...	54·0	...	...	...	...	4	3	5	1	4	5	4	3	2	2·96	11	1·58
...	...	...	...	54·3	...	...	...	...	4	2	1	1	6	6	6	3	1	4·20	14	3·29
...	...	...	...	51·6	48·2	44·7	·297	77	1	6	0	0	0	13	4	7	0	...	18	1·88
...	...	...	..	51·6	48·8	46·0	·311	82	2	2	0	0	3	11	5	8	0	...	19	2·51
...	...	...	...	51·8	48·9	45·9	·312	80	3	0	2	1	1	17	2	4	0	...	20	2·13
112·0	93·0	37·2	45·5	54·1	51·1	48·3	·336	81	4	5	4	0	0	6	7	5	0	1·96	20	3·25
106·8	98·7	36·0	43·9	54·0	51·2	48·5	·339	81	2	7	4	0	1	7	6	4	0	1·69	13	2·68
110·4	90·2	29·0	43·4	53·1	51·0	48·9	·346	85	0	4	3	0	1	10	7	2	3	1·93	14	1·89
...	...	...	...	53·9	50·7	47·6	·329	79	5	6	1	0	11	4	1	1	2	2·56	19	1·81
...	...	...	...	53·3	50·9	48·5	·341	83	3	9	0	0	7	4	1	1	6	1·69	16	2·66
...	...	...	...	52·8	50·5	48·2	·338	85	3	3	0	1	8	7	2	0	6	1·25	20	2·31
129·1	111·3	27·0	42·7	53·8	50·6	47·5	·327	79	3	3	0	1	2	13	3	1	5	0·24	20	3·53
130·0	108·6	30·7	43·5	53·7	51·0	48·4	·338	82	6	1	1	3	1	6	3	1	9	0·11	22	4·82
118·1	94·8	27·8	45·7	53·3	51·0	48·7	·343	84	3	1	1	2	3	8	4	1	7	0·20	24	5·32
...	...	...	...	53·3	50·2	47·1	·323	79	0	3	0	5	1	7	2	13	0	...	25	4·41
...	...	...	...	53·5	50·4	47·3	·326	79	0	4	0	4	1	7	1	14	0	...	18	2·33
...	...	...	...	53·5	50·5	47·5	·329	80	1	2	0	11	1	7	1	7	0	...	20	1·55

STATIONS AND OBSERVERS' NAMES.	Height of Station above the Sea.	1902. Months.	BAROMETER. Mean at Station corrected, and at 32°.	BAROMETER. Mean reduced to 32° and Sea-level.	BAROMETER. Monthly Range.	SELF-REGISTERING. In AIR, and protected. Highest in Month.	Lowest in Month.	Monthly Range.	Mean of all the Highest.	Mean of all the Lowest.	Mean Daily Range.	Mean Temperature.
	feet.		inch.	inch.	inch.	°	°	°	°	°	°	°
BRAEMAR, (Aberdeen.) JAMES AITKEN, Banker.	1114	July	28·732	29·927	0·950	70·0	34·4	35·6	58·3	45·2	13·1	51·7
		Aug.	28·671	29·864	0·558	66·1	33·8	32·3	57·9	43·7	14·2	50·8
		Sept.	28·795	29·991	1·246	67·2	32·6	34·6	56·1	44·1	12·0	50·1
LOANHEAD, (Aberdeen.) ALEX. FARQUHARSON.	747	July	29·110	29·915	0·871	73·1	38·0	35·1	61·5	45·6	15·9	53·5
		Aug.	29·057	29·863	0·554	69·2	38·7	30·5	60·5	44·9	15·6	52·7
		Sept.	29·188	29·998	1·223	75·8	36·3	39·5	59·6	45·1	14·5	52·3
TILLYPRONIE, (Aberdeen.) ROBERT LITTLEJOHN, Gardener to Sir John F. Clark, Bart.	1120	July	28·714	29·918	0·878	69·2	37·8	31·4	57·8	44·5	13·3	51·2
		Aug.	28·661	29·862	0·578	68·7	37·3	31·4	57·6	43·5	14·1	50·5
		Sept.	28·784	29·994	1·330	73·2	30·3	42·9	57·0	42·9	14·1	49·9
ABERDEEN, (Aberdeen.) PETER HARPER, Superintendent, Duthie Park.	44	July	29·868	29·917	0·925	72·4	40·0	32·4	61·9	47·6	14·3	54·8
		Aug.	29·812	29·860	0·600	69·8	42·0	27·8	60·9	46·5	14·4	53·7
		Sept.	29·950	29·999	1·190	70·0	37·6	32·4	58·4	45·8	12·6	52·1
HADDO HOUSE, (Aberdeen.) JOHN FORREST, Gardener to the Earl of Aberdeen.	194	July	29·719	29·915	0·940	74·0	36·0	38·0	60·1	45·6	14·5	52·9
		Aug.	29·650	29·860	0·616	68·5	41·5	27·0	59·8	46·3	13·5	53·1
		Sept.	29·777	29·990	1·212	71·0	35·0	36·0	58·0	45·8	12·2	51·9
PETERHEAD, (Aberdeen.) Dr W. H. M'WALTER, H.M. Prison.	100	July	29·803	29·912	0·838	71·1	40·0	31·1	57·9	48·3	9·6	53·1
		Aug.	29·759	29·868	0·640	67·6	44·0	23·6	57·7	47·8	9·9	52·8
		Sept.	29·882	29·993	1·214	66·8	38·0	28·8	56·9	47·3	9·6	52·1
CRATHES, (Kincardine.) J. SMITH.	145	July	29·765	29·923	0·990	75·0	37·0	38·0	62·0	46·0	16·0	54·0
		Aug.	29·712	29·870	0·618	71·0	36·0	35·0	61·8	44·3	17·5	53·0
		Sept.	29·840	29·999	1·250	71·0	33·0	38·0	59·9	44·8	15·1	52·3
MONTROSE (Royal Asylum), (Forfar.) Dr JOHN G. HAVELOCK.	200	July	29·705	29·922	0·994	72·0	40·0	32·0	60·2	48·1	12·1	54·2
		Aug.	29·656	29·874	0·650	65·6	40·3	25·3	58·1	47·1	11·0	52·6
		Sept.	29·779	29·998	1·184	69·6	40·2	29·4	57·7	46·6	11·1	52·2
ARBROATH, (Forfar.) JAMES CAMPBELL, "For the Natural History Assoc. of Arbroath."	68	July	29·860	29·933	0·986	77·0	40·0	37·0	61·9	48·1	13·8	55·0
		Aug.	29·806	29·879	0·670	72·0	39·0	33·0	61·2	47·4	13·8	54·3
		Sept.	29·934	30·007	1·276	71·0	39·0	32·0	58·6	46·6	12·0	52·6
DUNDEE, (Forfar.) (Eastern Necropolis), JOHN CARNOCHAN, Curator.	164	July	29·756	29·935	0·980	74·6	40·1	34·5	63·2	48·1	15·1	55·6
		Aug.	29·692	29·871	0·650	73·2	38·2	35·0	62·4	47·0	15·4	54·7
		Sept.	29·831	30·010	1·300	69·6	36·8	32·8	59·2	46·9	12·3	53·1
DUNDEE (Harbour), (Forfar.) J. THOMSON, Jr., A.M.I.C.E., The Harbour Trust.	20	July	29·920	29·939	0·916	75·0	40·2	34·8	66·7	48·4	18·3	57·5
		Aug.	29·851	29·869	0·658	72·5	41·0	31·5	65·0	49·0	16·0	57·0
		Sept.	29·988	30·007	1·316	73·0	40·8	32·2	61·7	47·8	13·9	54·7
LEDNATHIE, (Forfar.) WILLIAM MORRISON, Gardener to Patrick Stormonth Darling.	720	July	29·157	29·932	0·960	70·0	33·5	36·5	60·3	44·0	16·3	52·2
		Aug.	29·089	29·864	0·620	71·0	34·8	36·2	59·2	43·[illegible]	16·0	51·2
		Sept.	29·218	30·001	1·252	71·2	33·8	37·4	58·1	42·0	16·1	50·1
BALRUDDERY, (Forfar.) R. CAIRNS, Gardener to J. Martin White.	280	July	29·667	29·955	0·906	72·0	38·0	34·0	62·7	45·7	17·0	54·0
		Aug.	29·575	29·878	0·624	72·0	37·0	35·0	62·2	46·2	16·0	54·2
		Sept.	29·702	30·009	1·318	73·0	34·0	39·0	60·4	45·0	15·4	52·7
PERTH, (Perth.) JOHN LESLIE, Gardener to Henry Coats.	105	July	29·815	29·930	0·936	77·5	37·5	40·0	64·3	46·8	17·5	55·5
		Aug.	29·759	29·874	0·636	72·0	36·0	36·0	62·9	46·3	16·6	54·6
		Sept.	29·894	30·009	1·364	71·0	36·5	34·5	60·6	45·1	15·5	52·9
STRONVAR, (Perth.) JAMES DICKSON, Gardener to James Carnegie.	422	July	29·481	29·940	0·920	73·0	31·0	42·0	62·4	46·3	16·1	54·3
		Aug.	29·408	29·868	0·590	71·0	33·0	38·0	61·8	44·7	17·1	53·2
		Sept.	29·549	30·010	1·340	69·0	30·0	39·0	60·2	45·1	15·1	52·6

THERMOMETERS. Black Bulb, Maximum, in SUN. Highest.	Black Bulb, Maximum, in SUN. Mean.	Black Bulb, Minimum from radiation during Night. Lowest.	Black Bulb, Minimum from radiation during Night. Mean.	HYGROMETER. Dry Bulb.	HYGROMETER. Wet Bulb.	DEDUCTIONS. Glaisher's Tables. 2d Ed. Dew-point.	Elastic Force of Vapour.	Humidity. Sat. = 100.	WINDS. Number of Days it blew in certain Directions. N	NE	E	SE.	S	SW	W	NW	Calm or Variable.	Mean Pressure on square foot.	RAIN. Number of days it fell.	Amount.
°	°	°	°	°	°	°	inch.											lbs.	days	inch.
129·8	107·6	29·2	41·9	51·3	48·0	44·6	·296	78	5	6	1	1	1	9	3	5	0	0·36	17	1·84
118·2	96·5	27·3	39·3	50·4	47·6	44·7	·296	82	2	6	3	3	4	7	3	3	0	0·11	22	2·73
120·4	92·3	25·9	39·4	49·9	47·3	44·6	·294	83	2	3	2	1	2	15	2	3	0	0·31	17	2·06
...	...	...	...	53·2	50·3	47·4	·328	81	1	1	1	3	0	4	1	14	6	0·49	18	3·54
...	...	...	...	52·2	49·9	47·6	·331	84	2	1	1	1	0	3	1	10	12	0·14	18	2·79
...	...	...	...	52·1	50·2	48·3	·339	86	2	1	0	5	0	2	1	5	14	0·15	16	1·69
122·5	99·9	35·5	42·0	50·9	47·9	44·8	·298	80	8	2	0	2	0	7	1	11	0	2·10	20	5·02
128·0	99·8	34·5	41·2	49·4	47·0	44·4	·293	84	16	1	0	0	5	3	2	4	0	1·08	21	2·96
115·0	86·8	31·0	42·2	49·3	47·4	45·3	·304	87	1	2	0	0	5	3	2	17	0	1·21	25	1·92
...	...	...	...	54·8	52·6	50·5	·368	86	3	1	1	3	1	7	7	8	0	1·21	15	3·97
...	...	..	...	53·5	51·2	48·9	·345	84	2	5	1	1	5	5	2	10	0	1·34	16	2·75
...	...	..	...	51·4	49·6	47·8	·333	88	1	3	1	4	6	7	3	5	0	1·39	14	1·36
...	...	30·0	42·3	52·6	50·2	47·8	·332	83	5	1	0	4	3	4	4	10	0	...	24	3·87
...	...	36·0	42·6	52·3	50·3	48·3	·339	86	5	3	0	5	4	5	1	8	0	...	19	3·22
...	...	32·0	42·8	52·1	50·4	48·7	·344	88	3	2	0	6	3	8	1	7	0	...	20	1·53
...	...	...	...	53·0	50·2	47·0	·322	78	7	0	2	2	3	1	8	7	1	3·13	18	3·71
...	...	...	...	52·8	50·0	46·8	·320	78	3	6	0	3	5	6	3	5	0	1·23	11	...
...	...	...	...	53·2	50·1	47·0	·325	80	5	2	1	1	7	5	3	6	0	1·08	7	2·00
...	...	30·0	44·7	54·0	51·0	48·1	·334	80	5	0	3	1	3	5	4	9	1	2·01	15	3·26
...	...	30·0	40·7	53·0	50·5	48·0	·335	83	7	2	1	5	7	2	1	3	3	1·11	18	2·44
...	...	26·5	38·2	52·7	50·4	48·1	·336	85	3	2	0	5	5	6	2	4	3	1·98	13	1·35
...	...	...	...	53·7	50·6	47·6	·329	80	6	0	3	3	5	5	4	5	0	2·86	13	2·79
...	...	...	...	52·2	49·8	47·4	·328	84	3	3	3	4	5	2	6	5	0	2·19	14	3·01
...	...	...	...	51·9	49·8	47·7	·331	87	4	3	0	2	5	3	9	4	0	2·85	10	1·83
94·0	75·0	37·0	45·2	54·9	51·4	48·1	·336	77	3	1	3	2	2	8	7	5	0	2·00	14	2·57
96·5	74·4	35·0	44·5	54·3	51·0	47·8	·331	78	4	3	5	4	3	2	6	4	0	1·66	15	1·94
92·5	70·3	36·0	44·1	52·8	50·5	48·2	·337	85	4	2	2	5	2	3	10	2	0	1·18	16	1·26
...	...	...	...	55·5	52·4	49·4	·354	80	1	3	1	7	0	6	7	6	0	1·61	13	2·81
...	...	...	...	53·9	51·6	49·4	·351	85	0	2	3	11	0	8	3	4	0	0·74	19	3·08
...	...	...	...	52·4	50·7	49·4	·348	89	0	4	1	8	0	6	5	6	0	1·08	16	1·53
...	...	...	...	57·0	53·3	49·9	·359	77	2	2	7	2	1	1	14	2	0	0·51	18	3·18
...	...	...	...	55·3	53·0	50·8	·372	85	1	1	9	5	0	3	8	3	1	0·47	21	3·02
...	...	...	...	54·2	51·6	49·0	·348	83	1	1	6	3	1	3	12	3	0	0·79	20	1·35
...	...	...	...	52·4	49·1	45·7	·309	79	5	1	0	5	0	3	7	10	0	1·72	17	3·07
...	...	...	...	51·2	48·5	45·7	·309	82	1	2	2	8	2	3	7	6	0	1·25	22	3·49
...	...	...	...	51·1	49·2	47·2	·327	86	2	2	4	5	1	4	5	6	1	1·44	17	3·08
...	...	...	...	54·8	51·2	47·8	·332	77	4	3	2	2	1	5	9	5	0	1·87	17	3·18
...	...	...	...	53·6	51·4	49·3	·350	85	4	2	4	3	1	5	8	4	0	1·87	17	3·93
...	...	...	...	52·7	50·8	48·9	·347	88	4	2	3	2	1	4	10	4	0	1·76	13	1·68
...	...	...	...	55·2	52·0	48·9	·347	80	2	1	5	0	1	2	15	4	1	0·39	...	2·30
...	...	...	...	53·4	51·3	49·2	·350	86	2	2	5	3	2	2	9	1	5	0·25	...	3·49
...	...	...	...	52·6	50·6	48·6	·343	86	2	2	5	2	4	3	5	2	5	0·14	...	2·19
...	...	...	...	53·7	50·4	47·2	·324	78	5	5	1	1	0	3	11	5	0	1·95	23	2·94
...	...	...	...	52·8	50·4	48·0	·333	84	4	1	4	2	1	4	8	7	0	2·19	18	3·47
...	...	...	...	52·0	49·8	47·6	·330	85	2	4	1	4	3	3	8	5	0	2·46	19	5·33

STATIONS AND OBSERVERS' NAMES.	Height of Station above the Sea.	1902. Months.	BAROMETER. Mean at Station corrected, and at 32°.	BAROMETER. Mean reduced to 32°, and Sea-level.	BAROMETER. Monthly Range.	SELF-REGISTERING In AIR, and protected. Highest in Month.	Lowest in Month.	Monthly Range.	Mean of all the Highest.	Mean of all the Lowest.	Mean Daily Range.	Mean Temperature.
	feet.		inch.	inch.	inch.	°	°	°	°	°	°	°
OCHTERTYRE, (Perth.) GEORGE CROUCHER, Gardener to Sir Patrick Keith Murray, Bart.	333	July	29·589	29·951	1·006	75·0	36·0	39·0	65·3	46·5	18·8	55·9
		Aug.	29·518	29·879	0·636	77·0	38·0	39·0	64·5	47·3	17·2	55·9
		Sept.	29·651	30·013	1·382	76·0	33·0	43·0	61·8	46·0	15·8	53·9
CUPAR, (Fife.) Dr TURNBULL, Fife and Kinross District Asylum.	210	July	29·709	29·937	0·882	74·0	40·0	34·0	63·8	47·2	16·6	55·5
		Aug.	29·650	29·878	0·680	74·0	39·0	35·0	63·3	46·4	16·9	54·9
		Sept.	29·780	30·010	1·304	72·0	35·0	37·0	61·0	46·6	14·4	53·8
BUCHLYVIE, (Stirling.) Rev. JOHN A. MACDONALD.	125	July	29·813	29·950	0·940	74·0	38·0	36·0	63·9	47·2	16·7	55·5
		Aug.	29·745	29·882	0·630	73·0	38·0	35·0	64·3	46·3	18·0	55·3
		Sept.	29·881	30·018	1·390	70·0	32·0	38·0	61·5	45·8	15·7	53·6
HELENSBURGH, (Dumbarton.) J. R. WILSON, Waterworks.	18	July	...	...	...	70·0	43·0	27·0	62·2	49·0	13·2	55·6
		Aug.	...	...	...	67·9	43·0	24·9	62·6	49·2	13·4	56·0
		Sept.	...	...	...	67·1	34·2	32·9	59·3	48·4	10·9	53·9
DUMBARTON, (Dumbarton.) WILLIAM DENNY AND BROTHERS.	27	July	29·932	29·961	0·956	74·8	37·1	37·7	64·3	48·1	16·2	56·2
		Aug.	29·848	29·878	0·698	72·8	38·7	34·1	63·6	45·3	18·3	54·5
		Sept.	29·985	30·015	1·452	68·6	31·8	36·8	61·4	48·0	13·4	54·7
LOCHBUIE (Argyll.) GEORGE CARSON, Gardener to the Maclaine of Lochbuie.	20	July	29·937	29·959	0·850	75·0	38·5	36·5	59·6	48·8	10·9	54·2
		Aug.	29·847	29·869	0·697	67·6	40·2	27·4	60·7	49·2	11·5	55·0
		Sept.	29·989	30·010	1·458	65·2	38·2	27·0	59·4	49·5	9·9	54·5
AIRDS, (Argyll.) Colonel MACFIE, C.B., and ALEXANDER M'LACHLAN.	15	July	29·941	29·957	0·850	74·0	42·0	32·0	59·7	48·2	11·5	54·0
		Aug.	29·864	29·879	0·650	66·5	44·0	22·5	60·7	49·8	10·9	55·2
		Sept.	29·987	30·003	1·410	65·0	37·0	28·0	59·0	49·3	9·7	54·2
POLTALLOCH, (Lochgilphead. Argyll.) D. S. MELVILLE, Gardener.	135	July	29·804	29·953	0·840	74·0	...	...	63·1	...	...	...
		Aug.	29·732	29·881	0·640	73·0	...	...	64·2	...	...	...
		Sept.	29·870	30·017	1·530	70·0	37·0	33·0	62·1	48·7	13·4	55·4
ROTHESAY, (Isle of Bute.) JAMES KAY, Barone Cottage.	116	July	29·844	29·970	0·982	70·3	39·5	30·8	63·1	47·6	15·5	55·4
		Aug.	29·760	29·885	0·676	73·8	40·0	33·8	64·3	47·8	16·5	56·0
		Sept.	29·892	30·018	1·500	72·3	34·0	38·3	61·7	47·1	14·6	54·4
GREENOCK, (Renfrew.) DANIEL MACALISTER, C.E., Waterworks.	238	July	29·712	29·960	0·945	73·0	41·2	31·8	62·2	48·9	13·3	55·5
		Aug.	29·633	29·881	0·608	70·0	43·0	27·0	61·7	48·8	12·9	55·3
		Sept.	29·778	30·026	1·391	68·2	35·7	32·5	59·7	48·1	11·6	53·9
PAISLEY, (Renfrew.) DONALD MACLEAN, The Coats Observatory.	107	July	29·840	29·957	0·985	74·5	41·9	32·6	63·5	49·4	14·1	56·4
		Aug.	29·761	29·878	0·638	73·1	41·0	32·1	65·0	48·9	16·1	56·9
		Sept.	29·901	30·018	1·489	69·2	35·5	33·7	61·9	48·5	13·4	55·2
PINMORE, (Ayr.) ROBERT TORRANCE, Gardener to Hugh Hamilton of Pinmore.	190	July	29·783	29·989	0·972	73·0	36·0	37·0	63·7	48·3	15·4	56·0
		Aug.	29·685	29·891	0·600	73·0	35·0	38·0	64·0	46·8	17·2	55·4
		Sept.	...	...	...	...	...	...	...	...	...	...
BOWHILL, (Ayr.) ALEXANDER GILLESPIE, C.E.	978	July	28·938	29·987	0·997	64·0	39·0	25·0	57·9	46·2	11·7	52·0
		Aug.	28·841	29·896	0·650	65·0	36·0	29·0	58·3	45·1	13·2	51·7
		Sept.	28·966	30·027	1·590	64·0	29·0	35·0	56·2	43·8	12·4	50·0
GLASGOW (Belvidere Hosp.), (Lanark.) JOHN BROWNLEE, M.D.	54	July	29·894	29·954	0·984	73·0	41·2	31·8	64·2	48·7	15·5	56·3
		Aug.	29·827	29·886	0·662	72·5	37·2	35·3	63·7	48·7	15·0	56·2
		Sept.	29·959	30·019	1·474	70·2	34·1	36·1	62·7	47·4	15·3	55·0
GLASGOW (Observatory), (Lanark.) Professor BECKER, F.R.S.E.	184	July	29·754	29·954	0·984	71·6	42·1	29·5	61·3	49·6	11·7	55·4
		Aug.	29·676	29·876	0·633	69·6	39·0	30·6	61·2	49·0	12·2	55·1
		Sept.	29·813	30·014	1·455	66·6	35·0	31·6	59·0	49·1	9·9	54·1

THERMOMETERS. Black Bulb, Maximum, in SUN.		THERMOMETERS. Black Bulb, Minimum from radiation during Night.		HYGROMETER.		DEDUCTIONS. Glaisher's Tables. 2d Ed.			WINDS. Number of Days it blew in certain Directions.									WINDS. Mean Pressure on square foot.	RAIN.	
High-est.	Mean.	Low-est.	Mean.	Dry Bulb.	Wet Bulb.	Dew-point.	Elastic Force of Vapour.	Humidity. Sat. = 100.	N	NE	E	SE	S	SW	W	NW	Calm or Variable.		Number of days it fell.	Amount.
°	°	°	°	°	°	°	inch.											lbs.	days	inch
135·0	117·8	30·0	43·0	54·4	50·6	46·9	·321	76	2	2	4	2	1	4	14	2	0	0·46	18	2·81
144·0	114·8	31·0	43·2	53·5	50·5	47·5	·329	80	2	1	9	1	0	2	10	3	3	0·18	19	3·98
140·0	104·8	28·0	42·1	52·6	50·1	47·6	·330	84	1	2	8	1	1	1	11	4	1	0·34	13	2·82
...	...	...	...	55·4	52·5	49·7	·358	82	10	1	4	1	0	0	12	3	0	1·80	15	1·84
...	...	...	...	54·1	50·4	46·8	·319	76	2	1	11	0	2	2	9	2	2	1·10	11	1·93
...	...	...	...	53·6	50·5	47·5	·328	79	2	0	8	1	2	0	13	3	1	1·51	9	1·20
...	...	...	...	55·1	52·3	49·6	·356	82	2	1	5	1	0	3	14	4	1	0·66	26	3·37
...	...	...	...	54·4	52·2	50·0	·362	85	0	2	9	0	1	2	10	6	1	0·51	18	4·70
...	...	...	...	52·7	50·0	47·2	·326	82	1	0	7	2	0	3	10	4	3	0·67	24	3·82
...	...	...	...	55·5	52·0	48·6	·344	78	6	1	1	0	6	2	11	4	0	...	21	3·52
...	...	...	...	55·8	52·7	49·8	·360	80	12	0	3	0	4	2	10	0	0	...	15	2·67
...	...	...	...	53·8	51·5	49·3	·351	85	12	0	3	0	4	0	11	0	0	...	17	4·12
...	...	...	...	56·9	53·7	50·7	·370	80	2	0	2	1	3	4	12	5	2	0·34	21	2·64
...	...	...	...	54·5	51·3	48·2	·337	79	1	1	2	1	0	1	3	8	14	0·10	14	3·09
...	...	...	...	54·3	51·6	48·9	·347	82	1	0	1	2	0	4	1	5	16	0·10	16	3·58
...	...	...	...	54·2	51·4	48·7	·342	81	7	5	0	0	4	11	0	4	0	...	20	6·44
...	...	...	...	54·9	52·1	49·4	·353	82	5	2	0	2	8	13	0	1	0	...	17	6·39
...	...	...	...	54·5	52·3	50·1	·362	85	0	6	1	3	3	17	0	0	0	...	20	7·94
...	...	...	...	54·7	51·5	48·5	·341	79	9	1	4	0	2	1	13	1	0	2·62	10	3·17
...	...	...	...	55·4	52·6	49·9	·361	83	8	2	4	2	4	1	9	1	0	1·99	11	4·24
...	...	...	...	54·7	53·1	51·6	·382	90	8	1	3	4	6	1	7	0	0	1·88	8	4·52
108·0	87·2	44·0	50·5	54·3	52·0	49·7	·357	84	7	2	1	1	0	4	5	1	10	0·79	19	3·83
110·0	89·8	39·8	47·9	54·5	52·3	50·1	·362	85	1	2	1	2	2	6	4	1	12	0·51	13	3·10
93·0	75·9	33·0	43·5	54·5	52·6	50·7	·371	87	0	3	1	3	4	5	1	2	11	0·73	17	4·76
...	...	...	...	54·0	51·4	48·9	·344	82	1	2	2	1	1	7	6	8	3	0·72	24	4·77
...	...	...	...	53·9	51·5	49·3	·351	85	3	4	4	1	3	2	7	4	3	0·80	14	3·71
...	...	...	...	52·4	50·8	49·2	·351	80	0	3	4	3	3	3	3	5	6	0·58	16	5·12
...	...	...	...	55·9	52·6	49·5	·357	80	0	4	1	0	0	5	11	10	0	3·13	18	4·03
...	...	...	...	55·3	51·5	49·8	·359	82	0	5	3	3	0	4	8	7	1	2·49	16	3·89
...	...	...	...	53·8	51·4	49·1	·348	84	0	1	2	7	0	7	7	5	1	2·52	18	4·98
92·1	77·1	34·2	45·5	56·0	52·2	48·6	·345	76	2	3	2	0	3	8	10	2	1	1·12	21	2·64
85·8	75·6	33·9	45·1	55·4	52·2	49·1	·350	80	2	5	2	0	3	1	12	2	4	0·60	15	2·76
83·9	66·6	28·4	45·4	54·0	51·4	48·9	·344	82	1	4	6	1	3	6	6	1	2	0·77	20	3·48
...	...	...	...	55·3	52·7	50·2	·364	83	0	0	0	4	12	6	4	0	5	0·60	23	3·53
...	...	...	...	55·2	52·9	50·7	·370	85	0	0	0	2	3	0	8	9	9	0·50	17	2·98
...	...	...	...	...	...	...	...	...	...	...	...	...	...	...	...	...	...	...	...	...
...	...	...	...	51·3	49·1	46·8	·322	85	5	0	2	1	4	6	8	5	0	1·00	17	1·82
...	...	...	...	51·3	49·3	47·2	·327	86	2	0	5	3	6	3	9	3	0	1·00	17	1·84
...	...	...	...	51·0	49·0	46·9	·323	86	2	2	2	5	9	3	5	2	0	1·00	13	3·11
...	...	...	...	56·5	53·6	50·8	·374	82	2	1	6	1	0	10	4	7	0	0·64	13	1·89
...	...	...	...	55·8	53·4	51·2	·378	84	8	0	11	0	1	1	1	8	1	0·26	10	1·48
...	...	...	...	54·8	51·8	48·9	·348	81	4	2	14	1	0	0	2	5	2	0·61	15	2·13
129·6	109·5	34·2	43·9	54·5	51·1	47·8	·332	78	1	2	3	0	1	7	14	3	0	0·42	18	2·83
130·2	109·4	32·1	43·3	54·0	51·0	48·1	·334	80	0	1	9	1	1	4	9	1	5	0·25	14	2·56
117·3	94·6	25·4	42·2	53·2	50·8	48·4	·340	84	1	2	6	1	1	7	7	0	5	0·26	16	2·99

STATIONS AND OBSERVERS' NAMES.	Height of Station above the Sea.	1902. Months.	BAROMETER. Mean at Station corrected, and at 32°.	BAROMETER. Mean reduced to 32°, and Sea-level.	BAROMETER. Monthly Range.	SELF-REGISTERING In AIR, and protected. Highest in Month.	Lowest in Month.	Monthly Range.	Mean of all the Highest.	Mean of all the Lowest.	Mean Daily Range.	Mean Temperature.
	feet.		inch.	inch.	inch.	°	°	°	°	°	°	°
BOTHWELL, (Lanark.) JOHN T. WILSON, M.D.	...	July	...	...	...	72·4	38·0	34·4	63·2	47·8	15·4	55·5
		Aug.	...	...	...	72·0	35·0	37·0	62·8	46·3	16·5	54·6
		Sept.	...	...	...	68·6	29·0	39·6	60·5	46·7	13·8	53·6
LEADHILLS, (Lanark.) JAMES M'FARLANE.	1300	July	...	...	...	70·5	37·5	33·0	58·8	45·7	13·1	52·2
		Aug.	...	...	...	65·0	32·0	33·0	59·0	39·4	19·6	49·2
		Sept.	...	...	...	65·5	28·0	37·5	58·7	40·9	17·8	49·8
EDINBURGH, Royal Observatory, (Edinburgh.) Professor COPELAND, F.R.S.E.	441	July	29·482	29·954	0·996	67·9	43·6	24·3	60·7	48·6	12·1	54·6
		Aug.	29·411	29·887	0·612	69·8	40·3	29·5	60·3	48·0	12·3	54·2
		Sept.	29·548	30·026	1·384	67·2	35·7	31·5	58·0	48·7	9·3	53·3
CORSTORPHINE, (Edinburgh.) T. N. JOHNSTON, M.B.	165	July	29·774	29·954	0·972	69·3	38·4	30·9	63·1	47·8	15·3	55·4
		Aug.	29·709	29·889	0·600	71·3	37·6	33·7	63·4	47·0	16·4	55·2
		Sept.	29·842	30·023	1·392	78·5	34·6	43·9	61·0	46·3	14·7	53·6
LEITH, (Edinburgh.) JAMES BOLAM, Navigation School, and GEORGE REDPATH.	76	July	29·867	29·950	0·991	71·9	43·0	28·9	62·9	50·6	12·3	56·7
		Aug.	29·798	29·881	0·663	71·9	42·9	29·0	63·1	49·9	13·2	56·5
		Sept.	29·933	30·016	1·384	70·3	38·8	31·5	60·9	49·3	11·6	55·1
DALKEITH, (Edinburgh.) J. WHYTOCK, Gardener to the Duke of Buccleuch.	190	July	29·747	29·953	1·000	71·0	39·0	32·0	63·4	49·1	14·3	56·2
		Aug.	29·676	29·882	0·600	72·0	38·0	34·0	63·2	47·4	15·8	55·3
		Sept.	29·820	30·026	1·320	71·0	35·0	36·0	61·2	46·3	14·9	53·8
SMEATON, (Haddington.) JOHN BLACK, Gardener to Sir Archibald Buchan Hepburn, Bart.	100	July	29·842	29·951	1·020	76·0	38·0	38·0	63·8	47·9	15·9	55·8
		Aug.	29·779	29·888	0·630	75·5	35·5	40·0	65·7	45·7	20·0	55·7
		Sept.	29·918	30·027	1·340	73·5	33·5	40·0	62·3	45·3	17·0	53·8
MARCHMONT, (Berwick.) JOHN A. WOOD, Gardener.	500	July	29·420	29·961	1·070	72·0	36·0	36·0	61·3	45·8	15·5	53·5
		Aug.	29·337	29·880	0·680	70·0	36·0	34·0	61·3	44·9	16·4	53·1
		Sept.	29·484	30·027	1·330	71·0	35·0	36·0	59·6	45·7	13·9	52·7
DUNS CASTLE, (Berwick.) ROBERT AIKMAN, Gardener to R. Mordaunt Hay.	500	July	29·420	29·962	1·038	72·4	36·4	36·0	62·7	45·7	17·0	54·2
		Aug.	29·344	29·887	0·608	72·4	40·0	32·4	63·4	45·8	17·6	54·6
		Sept.	29·484	30·025	1·315	72·0	36·4	35·6	61·7	45·1	16·6	53·5
NORTH ESK RESERVOIR, (Peebles.) WILLIAM TOD.	1150	July	...	...	...	...	...	...	...	...	...	...
		Aug.	...	...	...	...	...	...	...	...	...	...
		Sept.	...	...	...	...	...	...	...	...	...	...
STOBO CASTLE, (Peebles.) WILLIAM YOUNG, Gardener to Sir G. G. Montgomery, Bart.	600	July	29·315	29·963	0·910	...	...	...	...	...	...	...
		Aug.	29·232	29·882	0·610	...	...	...	...	...	...	...
		Sept.	29·368	30·020	1·235	...	...	...	...	...	...	...
BROOMLANDS, (Roxburgh.) JAMES BRUNTON.	205	July	29·736	29·960	1·046	73·0	37·0	36·0	64·0	47·6	16·4	55·8
		Aug.	29·667	29·891	0·638	71·0	36·5	34·5	63·6	45·2	18·4	54·4
		Sept.	29·806	30·030	1·327	72·8	36·0	36·8	61·2	45·7	15·5	53·4
WOLFELEE, (Roxburgh.) WILLIAM GORDON, Gardener to J. T. S. Elliot.	537	July	29·391	29·973	1·004	74·5	34·5	40·0	63·2	46·0	17·2	54·6
		Aug.	29·297	29·897	0·686	74·0	32·9	41·1	62·7	43·5	19·2	53·1
		Sept.	29·418	30·021	1·294	72·0	33·0	39·0	60·6	43·8	16·8	52·2
DRUMLANRIG, (Dumfries.) DAVID INGLIS, Gardener to the Duke of Buccleuch.	191	July	29·771	29·975	0·954	74·0	33·0	41·0	63·6	48·3	15·3	56·0
		Aug.	29·700	29·907	0·675	70·4	37·0	33·4	63·1	46·8	16·3	55·0
		Sept.	29·817	30·025	1·426	69·4	31·0	38·4	61·6	45·1	16·5	53·4
DUMFRIES, (Dumfries.) Rev. WILLIAM ANDSON.	60	July	29·910	29·976	1·088	75·0	36·0	39·0	64·4	50·8	13·6	57·6
		Aug.	29·834	29·900	0·800	76·0	40·0	36·0	65·8	47·0	18·8	56·4
		Sept.	29·948	30·013	1·470	73·0	32·0	41·0	62·4	46·5	15·9	54·5

THERMOMETERS. Black Bulb, Maximum, in SUN.		Black Bulb, Minimum from radiation during Night.		HYGROMETER.		DEDUCTIONS. Glaisher's Tables. 2d Ed.			WINDS. Number of Days it blew in certain Directions.										Mean Pressure on square foot.	RAIN.	
High-est.	Mean.	Low-est.	Mean.	Dry Bulb.	Wet Bulb.	Dew-point.	Elastic Force of Vapour.	Humidity. Sat. = 100.	N	NE	E	SE	S	SW	W	NW	Calm or Variable.		Number of days it fell.	Amount.
°	°	°	°	°	°	°	inch.											lbs.	days	inch.
...	...	...	...	55·0	51·7	48·5	·342	79	..	...	...	...	...	...	...	...	...	...	13	2·65
...	...	...	...	54·4	51·7	49·1	·348	82	...	...	...	...	...	...	...	...	...	...	12	1·61
...	...	...	...	52·8	50·8	48·8	·346	87	..	...	...	...	...	...	...	...	...	...	10	2·76
...	...	...	...	51·1	48·9	46·6	·320	84	...	...	...	...	..	...	...	...	...	...	20	6·02
...	...	...	...	49·8	47·8	45·7	·307	87	...	...	...	...	...	...	..	...	...	...	23	3·48
...	...	...	...	48·8	46·8	44·7	·297	86	...	...	...	...	...	...	...	...	..	...	16	3·72
128·0	109·0	34·9	44·5	53·5	50·4	47·3	·326	79	3	2	2	1	2	3	13	5	0	1·54	16	2·43
129·5	109·1	35·5	44·5	53·2	50·2	47·4	·327	81	2	2	4	2	2	5	11	3	0	0·92	11	1·30
123·6	98·3	30·9	43·3	52·5	50·1	47·7	·331	84	1	1	3	3	4	4	12	1	1	1·63	14	1·40
127·8	112·1	27·3	39·6	54·4	51·2	48·1	·335	79	3	1	5	0	0	1	13	2	6	0·57	20	2·92
134·1	114·7	26·5	38·5	54·0	50·9	47·9	·332	79	3	0	7	0	1	1	10	4	5	0·67	18	1·61
124·5	101·4	23·4	36·3	52·4	50·1	47·8	·333	85	4	0	4	0	1	0	12	1	8	0·49	21	1·46
...	...	...	...	56·0	52·3	48·8	·345	77	3	3	5	1	1	3	10	4	1	2·28	18	3·02
...	...	...	...	55·0	52·0	49·1	·349	81	1	2	8	1	0	3	11	3	2	1·56	18	2·13
...	...	...	...	54·1	51·5	49·0	·347	82	1	1	6	2	2	3	11	2	2	1·59	14	0·99
...	...	...	...	55·6	52·1	48·8	·347	78	2	2	1	2	0	13	4	7	0	...	12	1·10
...	...	...	...	54·4	51·4	48·5	·340	80	1	3	1	3	1	14	4	4	0	...	18	2·10
...	...	...	...	53·7	51·5	49·4	·352	86	0	3	0	4	3	13	2	5	0	...	11	0·50
104·0	84·4	34·0	43·3	56·8	53·7	50·8	·372	80	1	4	5	1	1	2	14	3	0	...	19	3·03
105·0	83·9	31·5	42·8	54·4	52·7	51·0	·376	89	1	2	6	4	5	8	3	2	0	...	12	1·60
96·0	77·1	29·0	42·3	52·3	50·6	49·0	·347	88	1	2	4	4	8	6	4	1	0	..	5	0·88
91·0	74·4	34·0	43·3	53·6	50·6	47·7	·330	80	5	1	7	2	5	1	9	1	0	...	13	2·19
86·0	73·9	32·0	42·4	52·9	50·6	48·3	·339	85	3	2	10	3	3	5	4	1	0	...	17	1·85
89·0	70·2	30·0	41·5	53·1	50·9	48·7	·344	84	3	2	5	4	3	6	6	1	0	...	18	1·43
...	...	...	...	54·0	51·5	48·6	·342	80	10	0	0	0	2	1	18	0	0	1·61	7	1·97
...	...	...	...	54·6	51·8	49·1	·350	82	12	1	0	0	6	2	9	1	0	1·18	10	1·00
...	...	...	...	53·9	51·3	48·8	·343	83	6	0	1	0	11	4	8	0	0	1·25	9	1·19
...	...	...	...	...	...	...	...	...	...	...	...	...	...	...	...	...	...	...	...	0·85
...	...	...	...	...	..	...	...	...	..	...	...	...	...	...	...	...	...	...	...	6·15
...	...	...	...	...	...	...	..	...	...	...	...	...	...	...	..	...	...	...	...	2·25
...	...	...	...	54·4	51·5	48·7	·343	81	2	5	1	1	5	3	9	5	0	...	16	2·20
...	...	...	...	53·0	50·1	47·2	·325	81	1	2	4	7	2	8	4	3	0	...	13	1·20
...	...	...	...	52·3	50·4	48·5	·341	87	2	3	3	5	5	6	5	1	0	..	12	1·90
...	...	...	...	55·1	51·6	48·2	·338	78	6	4	1	1	3	4	10	2	0	0·36	15	1·37
...	...	...	...	53·8	51·7	49·7	·356	86	5	5	1	1	1	4	7	4	2	1·23	21	2·18
...	...	...	...	52·8	49·9	47·1	·324	80	0	2	3	1	1	8	5	5	5	0·28	20	1·13
...	...	...	...	53·3	50·4	47·5	·328	80	0	4	1	1	0	0	22	3	0	0·82	15	3·68
...	...	...	...	52·7	49·8	46·9	·321	80	2	4	0	2	0	1	19	3	0	0·47	14	2·23
...	...	...	...	51·0	49·7	47·5	·331	88	1	4	0	2	3	2	17	1	0	1·48	10	1·41
...	...	...	...	55·0	52·5	50·1	·362	84	1	0	0	1	0	11	3	15	0	...	11	2·50
...	...	...	...	54·0	52·4	50·8	·374	89	1	1	3	1	2	15	0	8	0	...	7	2·00
...	...	...	...	52·2	50·3	48·4	·340	87	3	1	0	1	1	12	2	10	0	...	10	2·86
...	...	...	...	56·4	52·6	49·1	·350	77	2	1	2	4	1	11	5	5	0	1·22	16	2·55
...	...	...	...	55·7	52·4	49·3	·354	79	0	4	5	2	2	7	6	5	0	1·10	14	2·91
...	...	...	...	53·9	51·5	49·2	·349	85	1	4	1	4	5	9	4	1	1	1·12	15	2·39

STATIONS AND OBSERVERS' NAMES.	Height of Station above the Sea.	1902.	BAROMETER.			SELF-REGISTERING						
						In AIR, and protected.						
		Months.	Mean at Station corrected, and at 32°.	Mean reduced to 32°, and Sea-level.	Monthly Range.	Highest in Month.	Lowest in Month.	Monthly Range.	Mean of all the Highest.	Mean of all the Lowest.	Mean Daily Range.	Mean Temperature.
	feet.		inch.	inch.	inch.	°	°	°	°	°	°	°
CARGEN, (Kirkcudbright.) ALEX. PEACOCK, Gardener.	85	July	29·888	29·983	1·020	71·0	35·0	36·0	63·5	47·7	15·8	55·6
		Aug.	29·811	29·906	0·642	71·0	35·0	36·0	64·1	47·5	16·6	55·8
		Sept.	29·925	30·018	1·422	71·0	30·0	41·0	62·5	46·4	16·1	54·5
CALLY, (Kirkcudbright.) WM. THOMSON, Gardener to H. G. Murray Stewart of Broughton.	120	July	29·851	29·982	0·920	70·0	32·4	37·6	64·1	46·2	17·9	55·2
		Aug.	29·769	29·900	0·620	72·4	36·4	36·0	63·1	44·9	18·2	54·6
		Sept.	29·894	30·026	1·400	75·0	31·2	43·8	62·1	46·3	15·8	54·2
BEN NEVIS OBSERVATORY, (Inverness.) R. T. OMOND, F.R.S.E. and ANGUS RANKIN.	4407	July	25·426	29·938	0·886	53·1	28·1	25·0	41·2	33·9	7·3	37·6
		Aug.	25·365	29·863	0·545	47·9	28·1	19·8	40·8	35·1	5·7	38·0
		Sept.	25·476	29·995	1·329	50·0	23·1	26·9	41·7	35·1	6·6	38·4

THERMOMETERS.				HYGROMETER.		DEDUCTIONS. Glaisher's Tables. 2d Ed.			WINDS.										RAIN.	
Black Bulb, Maximum, in SUN.		Black Bulb, Minimum from radiation during Night.							Number of Days it blew in certain Directions.									Mean Pressure on square foot.	Number of days it fell.	Amount.
Highest.	Mean.	Lowest.	Mean.	Dry Bulb.	Wet Bulb.	Dew-point.	Elastic Force of Vapour.	Humidity. Sat. = 100.	N	NE	E	SE	S	SW	W	NW	Calm or Variable.			
°	°	°	°	°	°	°	inch.											lbs.	days	inch.
...	...	...	...	56·1	54·4	52·8	·401	88	1	2	3	4	5	7	5	4	0	1·17	14	2·50
...	...	...	...	56·1	53·9	51·8	·387	85	1	1	8	4	4	4	5	4	0	0·90	16	2·98
...	...	...	...	54·4	51·8	49·8	·354	83	1	1	6	4	7	5	4	2	0	0·96	12	2·61
...	...	...	...	54·7	52·3	50·0	·360	84	8	0	0	2	1	9	2	9	0	0·43	17	4·11
...	...	...	...	54·1	52·2	50·3	·365	86	2	5	0	4	3	7	2	8	0	0·60	13	4·55
...	...	...	...	53·5	51·7	49·9	·359	88	2	5	1	2	2	8	1	9	0	0·96	15	4·41
...	...	...	...	37·7	37·1	36·3	·214	95	8	3	0	1	3	4	5	4	3	0·36	23	12·22
...	...	...	...	37·9	37·6	37·1	·221	97	7	2	1	4	2	4	4	3	4	0·44	25	9·37
...	...	...	...	38·6	37·6	36·3	·215	92	9	1	2	6	2	4	4	1	1	0·85	26	12·45

REGISTRARS' NOTES.

In compliance with the following Instructions, many of the Registrars have appended remarks to their Returns, from which the subjoined Notes have been selected. The Registrars alone must be considered responsible for the opinions which they express.

INSTRUCTIONS TO REGISTRARS.

"If, at any time, the Births (whether legitimate or illegitimate), the Deaths, or the Marriages registered during the Quarter have been above or below the average, here state what you consider to be the cause, and whether epidemics, such as Measles, Typhus, Cholera, etc., have prevailed in the District; or if there is any other fact in the character of the Weather, Sanitary or Social Arrangements, Movement of the Population, etc., which will account for the circumstance."

The Figures refer to the Numbers of the Districts in the preceding Tables.

I. NORTHERN DIVISION.

1. Shetland.

3 (2). Sandwick and Cunningsburgh.—The heavy death-rate resulted from Lung diseases, probably induced by the unusual coldness of the weather.

5 (2). Burra Isles.—Hooping-cough caused three deaths.

2. Orkney.

22. North Ronaldshay.—Deaths above the average, due to an outbreak of Diphtheria.

23. ORPHIR.—Three of the four persons who died were aged respectively 83, 85, and 89 years.

4. SUTHERLAND.

45. CLYNE.—Several cases of Scarlet Fever occurred during September, one case proving fatal.

II. NORTH-WESTERN DIVISION.

6. INVERNESS.

Mainland.

106. PETTY.—Few marriages take place in country districts, as most parties prefer to have the ceremony performed in town, where every requisite can easily be procured.

Insular.

111 (1). NORTH HARRIS.—Typhoid Fever prevalent, four cases proving fatal.

III. NORTH-EASTERN DIVISION.

8. ELGIN (or MORAY).

130. DRAINIE.—Of the deaths recorded, two were those of visitors, and one resulted from an accident.

9. BANFF.

165. ROTHIEMAY.—Nearly all marriages of parties belonging to the district are now celebrated in Huntly.

10. ABERDEEN.

171*a*. ALFORD.—The male whose death is recorded was accidentally killed on the railway.

172. AUCHINDOIR.—Three of the five deaths were of persons aged over 86 years, the oldest being 90.

173. AUCHTERLESS.—Of the seven deaths registered, three were of persons aged respectively 90, 81 and 79 years. Health of district good.

235 (2). INVERALLOCHY.—During the quarter the fishermen, with their families, were away at Fraserburgh for the herring fishing.

243. TARVES.—Of the eight deaths registered, one was of a female aged 75 years, and two were of males respectively 84 and 97.

11. KINCARDINE.

251 (2). PORTLETHEN.—One of the two deaths recorded was that of a female 95 years of age.

264. MARYCULTER.—Two of the four deaths were of persons aged respectively 79 and 83 years.

IV. EAST-MIDLAND DIVISION.

12. FORFAR.

281. DUN.—Two of the three deaths were caused by Hooping-cough.

289. GLAMIS.—The three deaths recorded in August were of males aged 86, 86, and 89 years respectively.

300. LETHNOT AND NAVAR.—The only death was that of a woman aged 79 years, who was found dead in bed.

317. RESCOBIE.—The low birth-rate may be accounted for by the predominance of very old people in the district.

13. PERTH.

326. ABERNETHY.—Of the four deaths registered, one was a case of drowning, and one that of a boy aged seven years, whose death resulted from an accident.

330. AUCHTERGAVEN.— Of the three illegitimate births, two were the children of in-comers.

336. CALLANDER.—Two of the nine deaths registered were those of summer visitors. One of the others had reached the age of 98.

344. DOWALLY.—The only death was that of a boy aged 5 years, accidentally drowned.

387. PERTH.—Of the 123 deaths, forty-nine were of persons over 60, of whom fourteen were between 60 and 70, nineteen between 70 and 80, fifteen over 80, and one was 92 years.

14. FIFE.

416. COLLESSIE.—Four of the six deaths were of children under five weeks old.

420. CUPAR.—Of the thirty-six deaths registered, ten occurred in the Fife and Kinross Asylum, and two were those of young men who were drowned in the river Eden.

439. KINGHORN.—Of the twelve deaths recorded, seven took place in the Combination Poorhouse, and one other was that of a person who died suddenly from heart disease when driving through the parish.

441. KINGSBARNS.—Two of the four deaths were of persons accidentally drowned while bathing.

458*b*. TULLIALLAN. — Hooping-cough prevalent, and caused two deaths.

V. WEST-MIDLAND DIVISION.

19. ARGYLL.

Mainland.

527 (1). LOCHGOILHEAD.—The two deaths were of persons aged respectively 76 and 78 years.

20. BUTE.

553 (2). KILBRIDE.—Of the five persons whose deaths were registered, two were aged 65, one 74, and two 95 years. District exceptionally free from disease notwithstanding the sudden and extreme variations in the temperature.

556. LOCHRANZA.—Three of the six deaths were of persons temporarily resident in the district.

VI. SOUTH-WESTERN DIVISION.

22. AYR.

578 (1). AYR.—Three of the deaths were caused by railway accidents, three by drowning, and one each by poisoning, burning, kick from a horse, and an accident in a chemical work.

615. STEVENSTON.—Of the eighteen females whose deaths are recorded, two were killed on the railway, and one committed suicide by drowning.

23. LANARK.

626*a* (1). WESTERN DISTRICT OF CADDER.—Death-rate extremely low.

627. CAMBUSLANG.—The number of deaths registered is the lowest since the first quarter of 1897, although the population has considerably increased.

VII. SOUTH-EASTERN DIVISION.

24. LINLITHGOW.

667. KIRKLISTON.—One female died aged 101 years. Parish very healthy.

25. EDINBURGH.

677. COLINTON.—Of the nine illegitimate births, seven occurred in Craiglockhart Poorhouse.

685 (4). ST GILES (EDINBURGH).—The marriages show an increase of 42 on the number for the previous quarter, and of 52 on that for the corresponding quarter of last year. This may be partly due to the increased emigration to South Africa on the re-establishment of peace, as it is known that many of these newly-wedded couples have proceeded there.

691. LASSWADE.—Three persons died aged respectively 85, 84, and 82 years. Of the deaths recorded, one resulted from an accident, and one from Small-pox, the latter being the case of a workman brought in from outlying waterworks.

701. WEST CALDER.—Two deaths in September resulted from Diphtheria.

26. HADDINGTON.

705. DIRLETON.—Deaths above the average. Two of the nine resulted from drowning.

706. DUNBAR.—One of the deaths in August, that of a visitor, was caused by drowning.

707. GARVALD.—Fourteen cases of Scarlet Fever occurred during the quarter, and the opening of the school has been postponed in consequence.

713. NORTH BERWICK.—Deaths above the average, seven being those of visitors.

27. Berwick.

735. Duns.—Two deaths resulted from Diphtheria, of which there were several cases.

737. Eccles.—Number of deaths unusually high. A camp with Small-pox patients was established in the parish during most of the quarter, and on account of this, the school was closed for some weeks. No deaths, however, resulted from the disease, nor did any cases of infection occur from the camp.

28. Peebles.

759. Drumelzier.—The two deaths were those of men employed in connection with the Edinburgh and District waterworks, one resulting from heart disease, and the other from suicidal drowning.

767. Newlands.—Two cases of Diphtheria occurred, but no deaths.

VIII. SOUTHERN DIVISION.

30. Roxburgh.

795. Lilliesleaf.—The two deaths recorded are those of a male and female aged respectively 83 and 73 years.

799 (1). Melrose.—Of the twenty-eight deaths, nine occurred in the District Asylum.

32. Kirkcudbright.

863. Crossmichael.—One of the four deaths resulted from suicide on the railway.

874. Kirkpatrick-Durham.—Public School closed during the latter part of September owing to an epidemic of Measles.

33. Wigtown.

891. Leswalt.—The only death was that of the child of a visitor.

INDEX TO THE DISTRICTS.

The Figures refer to the Numbers of the Districts in the preceding Tables of Births, Deaths, and Marriages, these being numbered consecutively from 1 *to* 901.*

Abbey, . 559
Abbey St Bathans, . 726
Abbotshall, 399
Abdie, . 400
Abercorn, . 661
Aberdalgie, 323
Aberdeen, . 168
Aberdour (Aberdeen), . 169
Aberdour (Fife), 401
Aberfeldy, . 324
Aberfoyle, . 325
Aberlady, . 702
Aberlemno, 269
Aberlour, . 145
Abernethy, 326
Abernethy and Kincardine, 90
Abernyte, . 327
Abertarff, . 92
Aboyne, . 170
Aharacle, . 505
Airlie, . 270
Airth, . 469
Alford, . 171
Alloa, . 465
Alness, . 57
Alva (Clackmannan), 465
Alvah (Banff), 146
Alves, . 125
Alvie, . 90
Alyth, . 328
Ancrum, . 780
Anderston, 644
Annan, . 812
Anstruther-E., 402
Anstruther-W., 403
Anwoth, . 855
Appin, . 525
Applecross, 58
Applegarth, 813
Arbirlot, . 271
Arbroath, . 272
Arbuthnott, 250
Ardallie, . 171
Ardchattan, 504
Ardclach, . 120
Ardersier, . 91
Ardnamurchan, 505
Ardoch, . 328
Ardrossan, . 576
Arisaig, . 91
Armadale, . 662
Arngask, . 328
Arrochar, . 492
Ashkirk, . 773
Assynt, . 44
Athelstaneford, 703
Auchindoir, 172
Auchinleck, 577
Auchterarder, 329
Auchterderran, 405
Auchtergaven, 330
Auchterhouse, 273
Auchterless, 173
Auchtermuchty, 406
Auchtertool, 407
Auldearn, . 121
Avoch, . 59
Avondale, . 621
Ayr, . . 578
Ayton, . 727

Baldernock, 471
Balfron, . 472
Ballachulish and Corran of Ardgour, . 506
Ballantrae, 579
Ballingry, . 408
Balmaclellan, 856
Balmaghie, 857
Balmerino, . 409
Balquhidder, 331
Banchory-Devenick, . 251
Banchory-Ternan, . 252
Banff, . 147
Bannockburn, 488
Bargrennan, 857
Barony, . 622
Barr, . . 580
Barra (Inverness) 108
Barrhead and Levern, . 572
Barrhill, . 582
Barry (Forfar), 274
Barvas, . 86
Bathgate, . 662
Beath (Fife), 410
Bedrule, . 782
Beith (Ayr), 581
Belhelvie, . 174
Bellie, . 126
Bellshill, . 625
Benbecula, . 118
Bendochy, . 332
Benholm, . 253
Bernera, . 111
Bervie, . 254
Biggar, . 623
Birnie, . 127
Birsay, . 13
Birse, . 175
Blackford, . 333
Blackfriars, 644
Blackridge, 671
Blair-Athol, 334
Blairgowrie, 335
Blantyre, . 624
Blythswood, 644
Boddam, . 232
Boharm, . 147
Boisdale, . 118
Boleskine, . 92
Bolton, . 704
Bonar, . 46
Bonhill, . 493
Borgue, . 858
Bo'ness, . 663
Borthwick, 674
Bothkennar, 481
Bothwell, . 625
Botriphnie, 148
Bourtie, . 176
Bowden, . 783
Bower, . 34
Bowmore, . 536
Boyndie, . 149
Bracadale, . 109
Braemar, . 183
Brechin, . 275
Bressay, . 1
Bridge of Weir, 559
Bridgeton, . 644
Brodick, . 553
Broughton, 758
Brydekirk, 813
Buchanan, . 474
Buckhaven, 459
Buittle, . 859
Bunkle and Preston, . 728
Burghead . 131
Burntisland, 411
Burra Isles, 5
Busby, . 571

Cabrach, . 149
Cadder, . 626
Caddonfoot, 774
Cairney, . 178
Calderhead, 626
Callander, . 336
Calton, . 644
Cambuslang, 627
Cambusnethan, 628
Cameron, . 412
Camlachie, 644
Campbeltown, 507
Campsie, . 475
Canisbay, . 35
Cannich, . 92
Canonbie, . 814
Canongate, 685
Caputh, . 337
Cardross, . 494
Careston, . 277
Cargill, . 338
Carlaverock, 815
Carloway, . 86
Carluke, . 629
Carmichael, 630
Carmunnock, 631
Carmylie, . 276
Carnbee, . 413
Carnoch (Ross), 59
Carnock (Fife), 414
Carnwath, . 632
Carriden, . 663
Carrington, 675
Carsphairn, 860
Carstairs, . 633
Castleton, . 784
Cathcart, . 560
Catrine, . 613
Cavers, . 785
Cawdor, . 122
Ceres, . 415
Channelkirk, 729
Chapel-of-Garioch, . 179
Chirnside, . 730
Clackmannan, 466
Clatt, . . 180
Cleish, . 460
Closeburn, . 816
Clunie (Perth), 339
Cluny (Aberd'n), 181
Clyne, . 45
Coatbridge, 652
Cockburnspath, 731
Cockpen, . 676
Coigach, . 75
Coldingham, 732
Coldstream, 733
Colinton, . 677
Coll, . . 551
Collace, . 340
Collessie, . 416
Colmonell, . 582
Colonsay, . 539
Colvend, . 861
Comrie, . 341
Contin, . 60
Cookney, . 258
Corsock Bridge, 862
Corstorphine, 678
Cortachy&Clova 278
Coull, . 182
Coupar-Angus, 341
Covington and Thankerton, 634
Coylton, . 583
Craig, . 280
Craigie, . 584
Craignish, . 508
Crail, . . 417
Crailing, . 786
Cramond, . 679
Cranshaws, 734
Cranston, . 680
Crathie, . 183
Crawford, . 635
Crawfordjohn, 636
Creich (Fife), 418
Crichton, 681

* The actual number of Districts is 1073—many Parishes and Burghs having been divided into two or more Districts for the purpose of Registration. Thus Edinburgh and Glasgow, to each of which only a single number is assigned in the Tables, consist of 6 and 14 Districts respectively. In forming the alphabetical arrangement the principle adopted has been to place *compound* names in the order in which they are pronounced.

Criech (Suth.), 46
Crieff, 342
Crimond, 184
Cromarty, 16
Cromdale and Advie, 128
Crosshill, 584
Crossmichael, 863
Croy & Dalcross, 94
Cruden, 185
Cullen, 150
Culross, 418
Culsamond, 186
Culter, 637
Cults (Fife), 419
Cumbernauld, 495
Cumbrae, 552
Cumlodden and Minard, 509
Cummertrees, 817
Cupar, 420
Currie, 682

Dailly, 585
Dairsie, 421
Dalavich, 517
Dalbeattie, 864
Dalgetty, 422
Dalkeith, 683
Dallas, 129
Dalmellington, 586
Dalmeny, 665
Dalry (Ayr), 587
Dalry (Kirkcudbright), 865
Dalrymple, 588
Dalserf, 638
Dalton, 818
Dalziel, 639
Daviot, 187
Daviot & Dunlichty, 95
Deerness, 14
Delting, 2
Dennistoun, 644
Denny, 476
Deskford, 151
Dingwall, 62
Dirleton, 705
Dollar, 467
Dolphinton, 640
Dores, 96
Dornoch (Sutherland), 47
Dornock (Dumfries), 819
Douglas, 641
Dowally, 344
Drainie, 130
Dreghorn, 589
Dron, 345
Drumblade, 188
Drumelzier, 759
Drumoak, 189
Dryfesdale, 820
Drymen, 477
Duddingston, 684
Duffus, 131
Duirinish, 110
Dull, 346
Dumbarton, 496
Dumfries, 821
Dun, 281
Dunbar, 706
Dunbarney, 347
Dunblane and Lecropt, 348
Dunbog, 423
Dundee, 282
Dundonald, 590
Dunfermline, 424
Dunino, 425
Dunipace, 478
Dunkeld, 349
Dunlop, 591
Dunnet, 36
Dunnichen, 283
Dunning, 350
Dunnottar, 255
Dunoon, 510
Dunrossness, 3
Duns, 735
Dunscore, 822
Dunsyre, 642
Durness, 48
Duror, 525
Durris, 256
Durrisdeer, 823
Duthil, 96
Dyce, 190
Dyke, 133
Dysart, 426

Eaglesham, 561
Earlsferry, 436
Earlston, 736
Eassie & Nevay, 284
East Kilbride, 643
Eastwood, 562
Eccles, 737
Ecclesmachen, 666
Echt, 191
Eckford, 787
Eday & Pharay, 15
Edderton, 63
Eddlestone, 760
Eddrachillis, 49
Edgerston, 787
Edinburgh, 685
Edinkillie, 134
Ednam, 788
Edrom, 738
Edzell, 285
Elgin, 135
Elie, 427
Ellon, 192
Enzie, 152
Errol, 351
Erskine, 563
Eskdalemuir, 824
Ettrick, 774
Evie & Rendall, 16
Ewes, 825
Eyemouth, 739

Fair Isle, 3
Fala & Soutra, 686
Falkirk, 479
Falkland, 428
Farnell, 286
Farr, 50
Fauldhouse, 673
Fearn (Ross), 64
Fenwick, 592
Fern (Forfar), 287
Ferry-Port-on-Craig, 429
Fetlar, 4
Fettercairn, 257
Fetteresso, 258
Findo-Gask, 352
Fintray (Aberd.), 193
Fintry (Stirling), 480
Firth, 17
Flisk, 430
Flotta, 32
Fodderty, 65
Fogo, 740
Fordoun, 259
Fordyce, 153
Forfar, 288
Forgan, 431
Forgandenny, 353
Forglen, 154
Forgue, 194
Forres, 137
Fort-Augustus (or Abertarff), 92
Forteviot, 354
Forth, 632
Fortingall, 355
Fortrose, 80
Foss, 355
Fossoway and Tulliebole, 461
Foula, 12
Foulden, 741
Foveran, 195
Fowlis-Easter, 288
Fowlis-Wester, 357
Fraserburgh, 196
Fyvie, 197

Gairloch, 66
Galashiels, 775
Galston, 593
Gamrie, 155
Gargunnock, 481
Garmouth, 144
Gartly, 198
Garvald, 707
Garvock, 260
Gigha, 537
Girthon, 866
Girvan, 594
Gladsmuir, 708
Glamis, 289
Glasgow, 644
Glass, 199
Glassary, 511
Glasserton, 885
Glassford, 645
Glenbervie, 261
Glenbucket, 200
Glencairn, 826
Glencoe and Ballachulish, 525
Glencorse, 687
Glendevon, 358
Glenelg, 97
Glengarry, 99
Glenholm, 761
Glenisla, 290
Glenlivat, 157
Glenmoriston, 107
Glenmuick, Tullich, etc., 201
Glenorchy, 512
Glenrinnes, 155
Glenshee, 370
Glenshiel, 67
Golspie, 51
Gorbals, 644
Gordon, 742
Gourock, 567
Govan, 646
Graitney (or Gretna), 827
Grange, 156
Grangemouth, 481
Grantshouse, 732
Greenlaw 743
Greenock, 564
Guthrie 291

Haddington, 709
Haggs, 476
Halfmorton, 828
Halkirk, 37
Hamilton, 647
Harray, 18
Harris, 111
Hawick, 789
Haywood, 632
Heriot, 688
Hobkirk, 790
Hoddom, 829
Holm & Paplay, 19
Holytown, 625
Holywood, 830
Houston and Killellan, 565
Howmore, 118
Hownam, 791
Hoy & Græmsay, 20
Humbie, 710
Hume, 744
Huntly, 202
Hurlford, 611
Hutchesontown, 644
Hutton (Berwick), 745
Hutton (Dumf.), 831

Inch (Wigtown), 886
Inchinnan, 566
Inchture, 359
Innerleithen, 762
Innerwick (Had.) 711
Innerwick in Glenlyon, 355
Insch (Aberd'n), 203
Inverallan, 128
Inverallochy, 235
Inveraray, 513
Inverarity, 292
Inveravon, 157
Inverchaolain, 514
Inveresk, 689
Inverkeillor, 293
Inverkeithing, 432
Inverkeithny, 158
Inverkip, 567
Inverness, 98
Inverurie, 204
Iona, 538
Irongray, 867
Irvine, 595

Jedburgh, 792
Johnstone (Dumfries), 832
Johnstone and Elderslie (Renfrew), 573
Jura, 539

Keig, 205
Keir, 833
Keiss, 37
Keith, 159
Keith-hall, 206
Kells, 868
Kelso, 793
Kelton, 869
Kelvin, 644
Kemback, 433
Kemnay, 207
Kenmore, 360
Kennoway 434
Kettins, 294
Kettle, 435
Kilbarchan, 568
Kilberry, 533
Kilbirnie, 596
Kilbrandon and Kilchattan, 515
Kilbride, 553
Kilbucho, etc., 763
Kilcalmonell, 516
Kilchoman, 540
Kilchrenan, 517
Kilconquhar, 436
Kilcreggan, 502
Kildalton & Oa, 541
Kildonan, 52
Kildrummy, 208
Kilfinan, 518
Kilfinichen and Kilvickeon, 542
Killean and Kilchenzie, 519
Killearn, 482
Killearnan, 68
Killin, 361
Kilmadock, 362
Kilmalcolm, 569
Kilmallie, 520
Kilmany (Fife), 437
Kilmarnock, 597
Kilmaronock, 497
Kilmartin, 521
Kilmaurs, 598
Kilmelford, 524
Kilmeny (Argyll) 543
Kilmodan, 522
Kilmonivaig, 99
Kilmorack 100
Kilmore & Kilbride, 523
Kilmorich, 527
Kilmory, 554
Kilmuir, 112
Kilmuir-Easter, 69
Kilmun, 510
Kilninian and Kilmore, 544
Kilninver, 524
Kilrenny, 438
Kilry, 294
Kilspindie, 363
Kilsyth, 483
Kiltarlity, 101
Kiltearn, 70
Kilwinning, 599
Kincardine (Perth), 364
Kincardine (Ross), 71
Kincardine O'Neil, 209
Kinclaven, 365
Kinfauns, 366
Kingarth, 555
King-Edward, 210
Kinghorn, 439
Kinglassie, 440
Kingoldrum, 295
Kingsbarns, 441
Kingussie, etc. 102
Kininmonth, 210
Kinlochbervie, 49
Kinlochluichart, 60
Kinloch-Rannoch, 355
Kinlochspelvie, 545
Kinloss, 138

Kinnaird, . 368
Kinneff and Catterline, 262
Kinnell, . 296
Kinnellar, . 211
Kinnethmont, 212
Kinnettles, 297
Kinning Park, 644
Kinnoull, . 369
Kinross, . 462
Kintail, . 72
Kintore, . 213
Kippen, . 484
Kirkbean, . 870
Kirkcaldy and Abbotshall, 442
Kirkcolm, . 887
Kirkconnell, 834
Kirkcowan, 888
Kirkcudbright, 871
Kirkden, . 298
Kirkfieldbank, 649
Kirkgunzeon, 872
Kirkhill, . 103
Kirkhope, . 776
Kirkinner, . 889
Kirkintilloch, 498
Kirkliston, 667
Kirkmabreck, 873
Kirkmahoe, 835
Kirkmaiden, 890
Kirkmichael (Ayr), . 600
Kirkmichael (Banff), . 160
Kirkmichael (Dumfries), 836
Kirkmichael (Perth), . 370
Kirknewton and East-Calder, 690
Kirkoswald, 601
Kirkpatrick-Durham, 874
Kirkpatrick-Fleming, 837
Kirkpatrick-Juxta, . 838
Kirkton (Assynt), 44
Kirkton (Farr), 50
Kirktown (Roxburgh), . 785
Kirkurd, . 764
Kirkwall and St Ola, . 21
Kirriemuir, 299
Knockando, 139
Knockbain, 73
Knoydart, . 97

Ladykirk, . 746
Laggan, . 104
Lairg, . 53
Lanark, . 648
Langholm, . 839
Langshaw, . 799
Langton, . 747
Larbert, . 485
Largo, . 443
Largs, . 602
Larkhall, . 638
Lasswade, . 691
Latheron, . 38
Lauder, . 748
Laurencekirk, 263
Leadhills, . 635
Lecropt, . 371
Legerwood, 749
Leith, . 692
Leochel-Cushnie, 214
Lerwick, . 5
Leslie (Aberd'n), 215
Leslie (Fife), 444
Lesmahagow, 649
Leswalt, . 891
Lethendy and Kinloch, 372
Lethnot and Navar, . 300
Leuchars, . 445
Libberton (Lanark), . 650
Liberton (Edin.), 693
Liff, Benvie, & Invergowrie, 301
Lilliesleaf, . 795
Linlithgow, 668
Linton, . 796
Lintrathen, 302
Linwood, . 568
Lismore, . 525
Little Dunkeld, 373
Livingstone, 669
Lochaber, . 99
Lochalsh, . 74
Lochbroom, 75
Lochcarron, 76
Lochee, . 282
Lochgilphead, 526
Lochgoilhead, 527
Lochlee, . 303
Lochmaben, 840
Lochranza, . 556
Lochrutton, 875
Lochs, . 87
Lochwinnoch, 570
Logie (Fife), 446
Logie (Stirling), 485
Logiealmond, 375
Logie-Buchan, 216
Logie-Coldstone and Cromar, 217
Logie-Easter, 77
Logie-Pert, 304
Logierait, . 376
Longforgan, 377
Longformacus, 750
Longside, 218
Lonmay, 219
Loth, . . 54
Loudoun, . 603
Lugar, . 577
Lumphanan, 220
Lunan, . 305
Lundie, . 306
Lunnasting, 7
Luss, . . 499
Lyne . 765

Macduff, . 155
Madderty, . 378
Mains, . 307
Makerston, 797
Manor, . 766
Markinch, . 447
Marnoch, . 161
Maryculter, 264
Maryhill, . 622
Marykirk, . 265
Marytown, . 308
Mauchline, . 604
Maxton, . 798
Maybole, . 605
Mearns, . 571
Megget, . . 779
Meigle . . 379
Melrose, . 799
Menmuir, . 309
Merton, . 751
Methlic, . 221
Methven, . 380
Mid-Calder, 694
Middlebie, . 841
Midmar, . 222
Mid & So. Yell, 6
Millbrex, . 222
Milton, . 644
Minginish, . 109
Minnigaff, . 876
Minto, . 800
Mochrum, . 892
Moffat, . 842
Moneydie, . 381
Monifieth, . 310
Monikie, . 311
Monimail, . 448
Monkton and Prestwick, 606
Monquhitter, 223
Montrose, . 312
Monymusk, 224
Monzie (Perth), 382
Monzievaird and Strowan, 383
Moonzie (Fife), 449
Mordington, 752
Morebattle, 801
Morham, . 712
Mortlach, . 162
Morton, . 843
Morvern, 528
Moulin, . 384
Mouswald, . 844
Moy and Dalarossie, . 105
Muckairn, . 529
Muckart, . 385
Muiravonside, 486
Muirkirk, . 607
Murroes, . 313
Musselburgh, 689
Muthill, . 386

Nairn, . 123
Neilston, . 572
Nenthorn, . 753
Nesting, . 7
New Abbey, 877
New Ardrossan, 576
Newbattle, 695
Newburgh, 450
Newburn, . 451
New Byth, . 210
New Craighall, 695
New Cumnock, 608
New Deer, . 225
New Galloway, 868
Newhills, . 226
Newington, 685
New Kilpatrick, 500
Newlands, . 767
New Luce, . 893
New Machar, 227
New Monkland, 651
New Pitsligo, 227
New Spynie, 136
Newton, . 696
Newton Mearns, 571
Newtyle, . 314
Nigg (Kincard.), 266
Nigg (Ross), 78
North Berwick, 713
North Bute, 557
North Harris, 111
North Knapdale, 530
North Leith, 692
Northmavine, 8
North Morar, 97
Nth. Ronaldshay, 22
North Uist, 113
North Yell, 6

Oa, . . 546
Oathlaw, . 315
Oban, . 523
Ochiltree, . 609
Old Aberdeen, 168
Old Ardrossan, 576
Old Cumnock, 610
Old Deer, . 228
Oldhamstocks 714
Old or West Kilpatrick, 501
Old Luce, . 894
Old Machar, 228
Old Meldrum, 229
Old Monkland, 652
Olrig, . 39
Ordiquhill, 163
Ormiston, . 715
Orphir, . 23
Orwell, . 463
Oxnam, . 802
Oyne, . 230

Paisley, . 573
Panbride, . 316
Papa-Stour, 12
Papa-Westray, 33
Partick, . 646
Parton, . 878
Patna, . 610
Peebles, . 768
Pencaitland, 716
Penicuik, . 697
Penninghame, 895
Penpont, . 845
Persie, . 386
Perth, . 387
Peterculter, 231
Peterhead, . 232
Pettinain, . 653
Petty, . 106
Pitsligo, . 233
Pittenweem, 452
Plantation, 646
Polmont, . 481
Polwarth, . 754
Port-Glasgow, 574
Portlethen, 251
Portmoak, . 464
Portnahaven, 547
Portobello, . 685
Port of Menteith, 388
Portpatrick, 896
Portree, . 114
Portsoy, . 153
Premnay, . 234
Prestonkirk, 717
Prestonpans 718

Queensferry, 665

Raasay, . 114
Rafford, . 140
Rankinston, 583
Rathen, . 235
Ratho, . . 698
Rathven, . 164
Rattray, . 389
Rayne, . 236
Reay, . . 40
Redgorton, 390
Renfrew, . 575
Renton, . 494
Rerrick, . 879
Rescobie, . 317
Resolis, . 79
Rhynd, . 391
Rhynie, . 237
Riccarton, . 611
Roberton, . 802
Rogart, . 55
Rosehall, . 46
Rosemarkie, 80
Roseneath, . 502
Rosskeen, . 81
Rothes, . 141
Rothesay, . 558
Rothiemay, 165
Rothiemurchus, 96
Rousay and Egilshay, 24
Row, . . 503
Roxburgh, . 803
Rutherglen, 654
Ruthven, . 318
Ruthwell, . 846

Saddell, . 531
St Andrew (Dundee), 282
St Andrew (Edinburgh), 685
St Andrews (Orkney), 25
St Andrews-Lhanbryde, 142
St Andrews & St Leonards (Fife) 453
St Boswells, 804
St Clement, 282
St Cyrus, . 267
St Fergus, . 237
St George, . 685
St Giles, . 685
St Kilda, . 111
St Machar, . 168
St Madoes, 392
St Martins, 393
St Mary, . 282
St Monance (or Abercrombie), 454
St Mungo, . 847
St Nicholas, 168
St Ninians, 488
St Peter, . 282
St Quivox, . 578
St Rollox, . 644
St Vigeans, 272
Salen (Argyll), 548
Saline (Fife), 455
Salton, . . 719
Sanday, . . 26
Sandness, . 12
Sandsting and Aithsting, 9
Sandwick, . 27
Sandwick & Cuningsburgh, 3
Sanquhar, . 848
Savoch, . . 237
Scone, . . 394
Scoonie, . 456
Scourie, . 96
Seafield, . 417

Selkirk, . 778
Shapinshay, 28
Shettleston, 622
Shieldaig, . 58
Shiskine . 554
Shotts, . 655
Skelmorlie, 602
Skene, . 238
Skipness, . 531
Skirling, . 769
Slains, . 239
Slamannan, 489
Sleat, . . 115
Smailholm, 805
Small Isles, 116
Snizort, . 117
Sorbie, . 897
Sorn, . . 613
Southdean, 806
Southend, . 532
South Harris, 111
South Knapdale, 533
South Leith, 692
South Ronaldshay & Burray, 29
South Uist, 118
Southwick, 861
Speymouth, 143
Spott, . 720
Sprouston, . 807
Stair, . . 614
Stanley, . 393
Stennes . 17
Stenscholl, . 112
Stenton, . 172
Stevenston, 615
Stewarton, . 616
Stirling, . 490
Stitchell, . 808
Stobhill, . 698
Stobo, . 770
Stoer, . 44
Stonehouse, 656
Stoneykirk, 898
Stornoway, 88
Stow, . . 699
Stracathro, 320
Strachan, . 268
Strachur, . 534
Straiton, . 617
Stralachlan, 534
Stranraer, . 899
Strath, . 119
Strathblane, 491
Strathdon, . 240
Strathfillan, 394
Strathloch, 384
Strathmartin, 307
Strathmiglo, 457
Strathoykel, 71
Strathy, . 50
Strichen, . 241
Stromness, . 30
Stronsay, . 31
Sunart, . 505
Swinton, . 755
Symington (Ayr), . 618
Symington (Lanark), 657
Tain, . . 82
Tannadice, . 321
Tarbat, . 83
Tarbert, . 535
Tarbolton, . 619
Tarland, . 242
Tarves, . 243
Tealing, . 322
Temple, . 700
Tenandry, . 394
Terregles, . 880
Teviothead, 809
Thornton, . 457
Thurso, . 41
Tibbermore, 395
Tillicoultry, 468
Tingwall, . 10
Tinwald, . 849
Tobermory, 549
Tomintoul, 160
Tongland, . 881
Tongue, . 56
Torosay, . 550
Torphichen, 671
Torryburn, 458
Torthorwald, 850
Tough, . 244
Towie, . 245
Tradeston, . 644
Tranent . 722
Traquair, . 771
Trinity-Gask 396
Troon, . 590
Troqueer, . 882
Tulliallan, . 458
Tullynessle and Forbes, . 246
Tundergarth, 851
Turriff, . 247
Tweedsmuir 772
Twynholm, 883
Tynron, . 852
Tyree (Argyll), 551
Tyrie (Aberd'n), 248
Udny, . 249
Uig, . . 89
Ulva, . . 544
Unst, . . 11
Uphall, . 672
Urquhart (Elgin), . 144
Urquhart (Inverness), . 107
Urquhart and Logie-Wester, 84
Urr, . . 884
Urray, . 85
Walkerburn, 762
Walls (Shetland), 12
Walls (Orkney), 32
Walston, . 658
Wamphray, 853
Wandell and Lamington, 659
Wanlockhead, 853
Waternish, 110
Waterside, . 586
Watten, . 42
Weem, . 398
Wemyss, . 459
West Calder, 701
Westerkirk, 854
West Kilbride, 620
West Linton, 773
Westray, . 33
Westruther, 756
Whalsay, . 7
Whalsay Skerries, 7
Whitburn, . 673
Whitekirk and Tynninghame, 723
Whiteness and Weisdale, 10
Whithorn, . 900
Whitsome, 757
Whittinghame, 724
Wick, . 43
Wigtown, . 901
Wilton, . 789
Windygates, 447
Wiston and Roberton, . 660
Woodside, . 168
Yarrow, . 779
Yell, . . 6
Yester (or Gifford), . 725
Yetholm, . 811
Ythan Wells, 249

EDINBURGH: PRINTED BY NEILL AND COMPANY, LTD.
FOR HIS MAJESTY'S STATIONERY OFFICE.

QUARTERLY RETURN

OF THE

BIRTHS, DEATHS, AND MARRIAGES

REGISTERED IN THE

DIVISIONS, COUNTIES, AND DISTRICTS

OF

SCOTLAND.

QUARTER ENDING 31st DECEMBER 1902.

PUBLISHED BY AUTHORITY OF THE REGISTRAR-GENERAL.

CXCII.

EDINBURGH:
PRINTED FOR HIS MAJESTY'S STATIONERY OFFICE
BY NEILL & CO. LTD., BELLEVUE,
And Sold by
OLIVER & BOYD, EDINBURGH.

1902.

REPORT.

During the quarter ending 31st December 1902, there were registered in Scotland 32,489 births, 18,935 deaths, and 8239 marriages. As shown on Table III. these numbers are all below the average for the corresponding quarter of the last ten years.

TABLE I.—Births, Deaths, and Marriages in Scotland, its Groups of Districts and Divisions, during the Quarter ending 31st December 1902, with their Proportion to the Population; also the Illegitimate Births, and their Proportion to the Total Births.

	POPULATION.		TOTAL BIRTHS.			ILLEGITIMATE BIRTHS.			DEATHS.			MARRIAGES.		
	Census 1901.	Estimated to middle of 1902.	Number.	Per cent. to Pop.	One in every	Number.	Per cent. to Births.	One in every	Number.	Per cent. to Pop.	One in every	Number.	Per cent. to Pop.	One in every
SCOTLAND, ...	4472103	4531299	32489	2·84	35	2011	6·2	16·2	18935	1·66	60	8239	0·72	139
Principal Town Dists.,	1956561	1996052	15009	2·98	34	917	6·1	16·4	9089	1·81	55	4322	0·86	116
Large Town Districts,.	578769	587937	4373	2·95	34	238	5·4	18·4	2542	1·72	58	970	0·65	153
Small Town Districts,..	894810	908307	6665	2·91	34	351	5·3	19·0	3563	1·56	64	1549	0·68	148
Mainland-Rural Dists.,	925294	923254	5768	2·48	40	468	8·1	12·3	3319	1·43	70	1261	0·54	185
Insular-Rural Districts	116669	115749	674	2·31	43	37	5·5	18·2	422	1·45	69	137	0·47	213
Northern Division	112175	111401	648	2·31	43	39	6·0	16·6	441	1·57	64	166	0·59	169
North-Western Do.	162728	162367	933	2·28	44	55	5·9	17·0	662	1·62	62	252	0·62	162
North-Eastern Do.	460371	463725	3290	2·81	36	336	10·2	9·8	1788	1·53	65	954	0·82	123
East-Midland Do.	665215	669509	4337	2·57	39	264	6·1	16·4	2646	1·57	64	1172	0·69	144
West-Midland Do.	352981	358227	2541	2·81	36	139	5·5	18·3	1401	1·55	64	512	0·57	176
South-Western Do.	1862775	1903410	15348	3·20	31	781	5·1	19·7	8540	1·78	56	3527	0·74	136
South-Eastern Do.	662415	670539	4364	2·58	39	275	6·3	15·9	2725	1·61	62	1345	0·80	126
Southern Do.	193443	192121	1028	2·12	47	122	11·9	8·4	732	1·51	66	311	0·64	156

BIRTHS.

The 32,489 births registered during the quarter are equivalent to an annual birth-rate of 284 per ten thousand of the estimated population, or 2·84 per cent.

The births recorded in the Principal Town districts represent an annual

rate of 298 for every ten thousand of the estimated population; in the Large Town districts one of 295; in the Small Town districts one of 291; in the Mainland-Rural districts one of 248; and in the Insular-Rural districts one of 231.

The births in Greenock occurred at the annual rate of 318 per ten thousand persons; in Glasgow the rate was 312; in Leith, 305; in Aberdeen, 304; in Paisley, 286; in Dundee, 283; in Edinburgh, 236; and in Perth, 212.

Of the 32,489 births, 2011 were illegitimate, being at the rate of 6·2 per cent., or of one illegitimate birth in every 16·2. In the Mainland-Rural districts, 8·1 per cent. of the births were illegitimate; in the Principal Town districts, 6·1; in the Insular-Rural districts, 5·5; in the Large Town districts, 5·4; and in the Small Town districts, 5·3.

A comparative statement of the rate of illegitimacy in the divisions and counties of Scotland is given in Tables I. and II. Table I. shows that the highest rates occurred in the North-Eastern and Southern divisions, and Table II. that in seven of the counties the rate exceeded 10 per cent. The highest rate in any county occurred in Wigtown, viz., 15·8 per cent.; and the lowest in Sutherland, viz., 2·6 per cent.

Of the 32,489 births registered, 16,536 were of males, and 15,953 of females, being in the proportion of 103·7 males to every 100 females. During October, 11,668 births were recorded, being at the rate of 376 daily; during November, 9813, or 327 daily; and during December, 11,008, or 355 daily.

TABLE II.—Percentage of the Illegitimate Births to the Total Births in the Counties of Scotland during the Quarter ending 31st December 1902.

Counties.	Per Cent.	Counties.	Per Cent.	Counties.	Per Cent.
Shetland	6·0	Forfar	7·9	Lanark	5·3
Orkney	5·1	Perth	6·1	Linlithgow	4·3
Caithness	8·3	Fife	4·1	Edinburgh	6·6
Sutherland	2·6	Kinross	4·0	Haddington	6·5
Ross & Cromarty	4·1	Clackmannan	4·7	Berwick	6·8
Inverness	7·7	Stirling	5·4	Peebles	8·8
Nairn	12·5	Dumbarton	3·3	Selkirk	5·7
Elgin	6·7	Argyll	10·3	Roxburgh	9·4
Banff	11·9	Bute	5·9	Dumfries	11·9
Aberdeen	10·4	Renfrew	3·8	Kirkcudbright	11·1
Kincardine	8·6	Ayr	5·4	Wigtown	15·8

DEATHS.

The deaths of 18,935 persons were notified in Scotland during the quarter, being equivalent to an annual mortality-rate of 166 per ten thousand of the estimated population, or 1·66 per cent.

The deaths of 138,310 persons were registered in England and Wales during the quarter, the mortality as in Scotland being at the annual rate of 166 for every ten thousand of the estimated population, or 1·66 per cent.

The mortality in the Principal Town districts was at the annual rate of 181 for every ten thousand of population; in the Large Town districts, 172; in the

TABLE III.—Number of Births, Deaths, and Marriages in Scotland and their Proportion to the Population, estimated to the middle of each year, during each Quarter of the Years 1892 to 1902 inclusive.

	1892.		1893.		1894.		1895.		1896.		1897.		1898.		1899.		1900.		1901.		Mean for Ten Years.	1902.	
	No.	Per cent.	No.	Per cent.	No.	Per cent.	No.	Per cent.	No.	Per cent.	No.	Per cent.	No.	Per cent.	No.	Per cent.	No.	Per cent.	No.	Per cent.		No.	Per cent.
FIRST QUARTER.																							
Births,	30311	2·99	31351	3·08	30776	3·00	31781	3·06	31033	2·93	31720	2·99	31640	2·95	30909	2·86	33134	3·03	32062	2·90	2·98	31801	2·85
Deaths,	22462	2·21	21009	2·07	20181	1·96	26119	2·52	18510	1·75	21996	2·08	20341	1·90	22866	2·11	26106	2·39	21343	1·93	2·09	22218	1·99
Marriages,	7257	0·72	6315	0·62	6391	0·62	6073	0·59	7046	0·67	7457	0·70	7293	0·68	7248	0·67	7380	0·67	6940	0·63	0·66	7041	0·63
Mean Temperat.	36°·3		39°·1		39°·2		33°·1		40°·8		38°·0		40°·2		38°·4		36°·0		37°·4		37°·9	37°·9	
SECOND QUARTER.																							
Births,	33195	3·27	33803	3·29	31685	3·05	33355	3·18	33745	3·19	33645	3·14	34444	3·18	34976	3·19	34346	3·10	34646	3·10	3·17	34697	3·07
Deaths,	18623	1·84	19588	1·91	17510	1·69	19991	1·90	17613	1·67	20127	1·88	20493	1·89	19451	1·78	19651	1·78	20029	1·79	1·81	20771	1·84
Marriages,	7168	0·71	6959	0·68	7139	0·69	7413	0·71	8004	0·76	8033	0·75	8162	0·75	8615	0·79	8370	0·76	8185	0·73	0·73	8574	0·76
Mean Temperat.	48°·4		52°·2		48°·6		50°·6		52°·1		47°·8		49°·2		48°·9		50°·0		50°·0		49°·8	47°·4	
THIRD QUARTER.																							
Births,	30424	2·97	31278	3·01	30015	2·86	31840	3·00	32052	3·00	32127	2·96	32810	3·00	32931	2·98	32922	2·94	33565	2·97	2·97	33263	2·91
Deaths,	15622	1·52	18638	1·79	15001	1·43	17498	1·65	16062	1·50	18039	1·66	18552	1·69	18730	1·69	17208	1·54	18758	1·66	1·61	16022	1·40
Marriages,	6684	0·65	6675	0·64	6480	0·62	7191	0·68	7493	0·70	7559	0·70	7906	0·72	8363	0·76	7965	0·71	8257	0·73	0·69	8021	0·70
Mean Temperat.	53°·5		56°·3		54°·9		56°·8		54°·7		56°·0		56°·6		57°·0		56°·2		58°·0		56°·0	53°·8	
FOURTH QUARTER.																							
Births,	31081	3·03	30599	2·95	31861	3·03	29478	2·78	32323	3·02	31331	2·89	31985	2·92	31840	2·88	30953	2·77	31905	2·82	2·91	32489	2·84
Deaths,	18861	1·84	20406	1·96	18420	1·75	18256	1·72	18449	1·73	18899	1·74	19020	1·73	18501	1·67	19302	1·72	19973	1·77	1·76	18935	1·66
Marriages,	7528	0·73	7141	0·69	7551	0·72	7703	0·73	7713	0·72	7917	0·73	8735	0·80	8709	0·79	8734	0·78	7978	0·71	0·74	8239	0·72
Mean Temperat.	39°·6		42°·3		43°·0		40°·7		40°·4		43°·7		44°·8		43°·3		43°·4		41°·3		42°·3	43°·3	
YEAR. Population	4078910		4122029		4165606		4209645		4254153		4299132		4344589		4390530		4436958		4483880			4531299	
Births,	125011	3·06	127040	3·08	124337	2·98	126454	3·00	129153	3·04	128823	3·00	130879	3·01	130656	2·98	131355	2·96	132178	2·95	3·01	132250	2·92
Deaths,	75568	1·85	79641	1·93	71112	1·71	81864	1·94	70634	1·66	79061	1·84	78406	1·80	79548	1·81	82267	1·85	80103	1·79	1·82	77946	1·72
Marriages,	28637	0·70	27090	0·66	27561	0·66	28380	0·67	30256	0·71	30966	0·72	32096	0·74	32935	0·75	32449	0·73	31360	0·70	0·70	31875	0·70

Small Town districts, 156; in the Mainland-Rural districts, 143; and in the Insular-Rural districts, 145.

In Glasgow the death-rate was 198 per ten thousand inhabitants; in Paisley, 196; in Perth, 187; in Dundee, 178; in Greenock, 173; in Edinburgh, 172; in Aberdeen, 165; and in Leith, 144.

Of the 18,935 deaths registered, 9484 were of males, and 9451 of females. 5813 deaths were recorded during October, being at the rate of 188 daily; 5609 during November, or 187 daily; and 7513 during December, or 242 daily.

MARRIAGES.

8239 marriages were registered in Scotland during the quarter, being at the rate of 72 for every ten thousand of population, or 0·72 per cent.

In the Principal Town districts the marriages recorded were equal to an annual rate of 86 per ten thousand persons; in the Large Town districts, to a rate of 65; in the Small Town districts, 68; in the Mainland-Rural districts, 54; and in the Insular-Rural districts, 47.

In Edinburgh the marriage-rate was 102 per ten thousand of population; in Glasgow, 93; in Aberdeen, 91; in Perth, 89; in Dundee, 83; in Leith, 74; in Paisley and in Greenock, 68.

During October 1901 marriages were registered, being at the rate of 61 daily; during November, 2229, or 74 daily; and during December, 4109, or 133 daily.

INCREASE OF POPULATION AND EMIGRATION.

The births for the quarter having amounted to 32,489, and the deaths to 18,935, the natural increase of population, not allowing for changes caused by emigration or immigration, was 13,554. No statistics are available regarding the number of immigrants, but from Returns furnished by the Board of Trade it is found that the number of emigrants for the quarter was 90,048, of whom 35,829 were English, 6000 Scottish, 7999 Irish, 37,896 Foreign, and 2324 whose nationality was not distinguished, but of whom it may be assumed that 159 were Scottish. Deducting 6000 + 159, the number of Scottish emigrants, from the number representing the excess of births over deaths, 7395 remains as the probable increase of the population during the quarter.

TABLE IV.—Births, Deaths, and Marriages, and their Proportion to the Population, in Eight of the Principal Towns of Scotland, during the Quarter ending 31st December 1902.

TOWNS.	Estimated Population at middle of 1902.	BIRTHS.		DEATHS.		MARRIAGES.	
		Number.	Per Cent.	Number.	Per Cent.	Number.	Per Cent.
Glasgow.....	775601	6098	3·12	3875	1·98	1810	0·93
Edinburgh...	322966	1921	2·36	1404	1·72	830	1·02
Dundee.....	162078	1157	2·83	728	1·78	340	0·83
Aberdeen.....	157505	1207	3·04	656	1·65	361	0·91
Paisley.....	81150	586	2·86	401	1·96	139	0·68
Leith.....	78605	604	3·05	286	1·44	146	0·74
Greenock.....	68756	551	3·18	299	1·73	117	0·68
Perth.....	33262	178	2·12	157	1·87	75	0·89

DISEASES IN THE ABOVE PRINCIPAL TOWNS.

Fully 36 per cent. of the whole population of Scotland being resident in these towns, it is believed that the mortality from various diseases observed in them will give a fairly accurate indication of that which prevails throughout the community.

The total deaths in these towns was 2468 during October; 2303 during November; and 3033 during December. Of these 212 in October, 164 in November, and 237 in December, were from ill-defined and unspecified causes.

From the Acutely Infective or Specific Febrile diseases undernoted, there resulted 137 deaths in October, equal to an annual mortality rate of 0·96 per thousand of the estimated population; 123 in November, or 0·89 per thousand; and 231 in December, or 1·62 per thousand.

Measles caused 14 deaths in October, being at the rate of 0·10 per thousand; 15 in November, or 0·11 per thousand; and 27 in December, or 0·19 per thousand. Scarlet Fever accounted for 32 deaths in October, or 0·22 per thousand; 22 in November, or 0·16 per thousand; and 25 in December, or 0·18 per thousand To Hooping Cough were attributed 43 deaths in October, or 0·30 per thousand of population; 50 deaths in November, or 0·36; and 118 in December, or 0·83. From Diphtheria and Membranous Croup there resulted 32 deaths in October, or 0·22 per thousand; 19 in November, or 0·14; and 36 in December, or 0·25. Fevers caused 16 deaths in October, or 0·11 per thousand; 17 in November, or 0·12; and 25 in December, or 0·18.

The deaths from Diarrhœal diseases amounted to 73 in October, or 0·51 per thousand of population; 35 in November, or 0·25 per thousand; and 37 in December, or 0·26 per thousand.

Venereal diseases caused 15 deaths in October, 10 in November, and 14 in December.

To Alcoholism were due 10 deaths in October, 7 in November, and 12 in December.

From Carcinoma, Sarcoma, and Cancer there resulted 146 deaths in October, being at the rate of 1·02 per thousand of population; 124 in November, or 0·90 per thousand; and 120 in December, or 0·84 per thousand.

Pulmonary Tuberculosis and Phthisis accounted for 182 deaths in October, being at the annual rate of 1·28 per thousand of population; 182 in November, or 1·32 per thousand; and 237 in December, or 1·66 per thousand.

Developmental diseases of infancy and childhood caused 132 deaths in October, 100 in November, and 132 in December.

To Diseases of the Nervous system were attributed 144 deaths in October, 136 in November, and 180 in December.

Diseases of the Respiratory organs caused 526 deaths in October, 548 in November, and 717 in December. Of these, Croup was the cause of 4 in October, of 3 in November, and of 3 in December; Bronchitis of 189 in October, of 224 in November, and of 313 in December; and Pneumonia in its various forms of 272 in October, of 274 in November, and of 348 in December.

From diseases of the Digestive organs there resulted 168 deaths in October, 170 in November, and 168 in December.

To diseases of the Urinary system were ascribed 71 deaths in October, 64 in November, and 78 in December.

Diseases of Pregnancy and Childbirth and other Puerperal conditions caused 21 deaths in October, 18 in November, and 18 in December.

The deaths from Violent causes amounted to 97 in October, 87 in November, and 126 in December.

WEATHER.

The following remarks on the weather of the quarter are extracted from the Meteorological Returns which appear in the Registrar-General's Monthly Reports :—

October was characterised by a mean barometric pressure, considerably above the average, with a high monthly range; a mean temperature a little above the normal, with a slightly high mean daily range; a mean rainfall greatly below the average, but falling on one day more than the average number; and a three days' excess of fairly strong winds from the N.-E.

November was characterised by a slightly low mean barometric pressure, with a monthly range a little below the average; a very high mean temperature, with a slightly low mean daily range; a low mean rainfall, but falling on two days more than the average number; a remarkably low humidity associated with an eleven days' excess of winds of average strength from E. and S.-E.

December was characterised by a mean barometric pressure considerably above the average, with an unusually high monthly range; a mean temperature some-

what above the normal, with a mean daily range about the average; a mean rainfall slightly above the average, but falling on one day less than the average number; very strong winds, winds from a northerly quarter being notably deficient.

The mean height of the barometric column, reduced to sea-level and 32° Fahr., was 29·910 inches in October, 29·806 inches in November, and 29·884 inches in December. The mean temperature was 43°·3, being 1°·0 above the average mean temperature for the quarter during the previous ten years. The mean temperature during October was 46°·8; during November, 43°·9; and during December, 39°·2. The absolutely highest temperature was 63°·0 in October, 61°·2 in November, and 56°·5 in December; and the absolutely lowest temperature was 21°·5 in October, 23°·0 in November, and 8°·6 in December. Rain fell on 17 days in October, on 16 days in November, and on 17 days in December; and the mean depth was 2·77 inches in October, 3·17 inches in November, and 4·94 inches in December. Easterly winds blew on 9 days in October, on 14 days in November, and on 9 days in December. Westerly winds blew on 15 days in October, on 9 days in November, and on 16 days in December. Northerly winds blew on 9 days in October, on 3 days in November, and on 6 days in December. Southerly winds blew on 10 days in October, on 18 days in November, and on 12 days in December.

TABLE V.—Deaths from different Diseases during each Month of the Quarter

CAUSES OF DEATH.	Oct.	Nov.	Dec.
TOTAL DEATHS (All Causes) -	2468	2303	3033
A. GENERAL DISEASES - -	893	774	1033
B. LOCAL DISEASES :—			
1. Diseases of Nervous System -	144	136	180
2. ,, Organs of Special Sense - -	4	5	7
3. ,, Heart - - -	187	180	264
4. ,, Blood Vessels -	126	142	185
5. ,, Respiratory System	526	548	717
6. ,, Digestive System -	168	170	168
7. ,, Lymphatic and Ductless Glands	7	1	7
8. ,, Urinary System -	71	64	78
9. ,, Generative System	8	9	7
10. ,, Pregnancy and Childbirth -	8	13	9
11. ,, Locomotor System -	7	9	11
12. ,, The Skin - -	10	1	4
C. OTHER SPECIFIED DISEASES - - - -	-	-	-
D. ILL-DEFINED AND NOT SPECIFIED DISEASES -	212	164	237
E. VIOLENT DEATHS - -	97	87	126
A. GENERAL DISEASES.			
Small-pox { Vaccinated - -	-	-	-
Small-pox { Not vaccinated - -	-	-	-
Small-pox { No Statement - -	-	-	-
Cow-pox and other effects of Vaccination - - - -	-	-	-
Chicken-pox- - - - - -	2	2	1
Measles - - - - - -	14	15	27
Epidemic Rose Rash - - -	-	-	-
Scarlet Fever - - - - -	32	22	25
Typhus - - - - - -	1	4	4
Plague - - - - - -	-	-	-
Relapsing Fever - - - -	-	-	-
Influenza - - - - - -	12	14	54
Hooping-cough - - - -	43	50	118
Mumps - - - - - -	1	-	-
Diphtheria, Membranous Croup -	32	19	36
Cerebro-spinal Fever - - -	-	-	-
Simple Continued Fever - -	-	-	-
Enteric Fever - - - -	15	13	21
Asiatic Cholera - - - - -	-	-	-
Epidemic Diarrhœa, Epidemic or Zymotic Enteritis - - -	4	2	-
Diarrhœa, Choleraic Diarrhœa -	67	33	37
Dysentery - - - - - -	2	-	-

CAUSES OF DEATH.	Oct.	Nov.	Dec.
A. GENERAL DISEASES—*contd.*			
Malarial Fever - - - - -	-	1	-
Hydrophobia - - - - -	1	-	-
Glanders, Farcy - - - -	-	-	-
Anthrax, Splenic Fever - -	-	-	-
Tetanus - - - - - -	1	1	2
Syphilis - - - - - -	12	10	13
Gonorrhœa, Stricture of Urethra -	3	-	1
Puerperal Septicæmia, Sapræmia -	7	2	3
Puerperal Pyæmia - - -	-	-	-
Puerperal Phlegmasia Dolens -	-	-	1
Puerperal Fever (not otherwise defined) - - - - - -	6	3	5
Erysipelas - - - - - -	10	8	15
Septicæmia (not Puerperal) - -	7	2	5
Pyæmia (not Puerperal) - -	3	2	-
Phlegmon, Carbuncle (not Anthrax)	3	4	4
Phagedæna - - - - - -	-	-	-
Infective Endocarditis - - -	-	1	1
Epidemic Pneumonia, Pneumonic Fever - - - - - -	-	2	1
Other Septic Diseases - - -	-	-	-
Tubercular Phthisis (Pulmonary Tuberculosis) - - -	16	29	27
Phthisis Pulmonalis (not otherwise defined) - - - - -	166	153	210
Tubercular Meningitis - - -	41	47	41
Tubercular Peritonitis - - -	18	19	24
Tabes Mesenterica - - -	18	13	15
Lupus - - - - - -	-	1	-
Tubercle of other Organs - -	3	10	9
General Tuberculosis - - -	25	19	20
Scrofula - - - - - -	1	-	3
Parasitic Diseases - - -	-	-	1
Starvation - - - - - -	-	-	-
Scurvy - - - - - -	-	-	-
Alcoholism, Delirium Tremens -	10	7	12
Opium, Morphia Habit - -	-	-	-
Ptomaine Poisoning - - -	1	-	-
Industrial Poisoning :—			
By Lead - - - - -	-	-	-
,, Phosphorus - - -	-	-	-
,, Arsenic and other Metals -	-	-	-

in Eight of the Principal Towns of Scotland ending 31st DECEMBER 1902.

CAUSES OF DEATH.	Oct.	Nov.	Dec.
A. GENERAL DISEASES—*contd.*			
Rheumatic Fever, Acute Rheumatism	5	11	10
Rheumatism of Heart	2	2	-
Chronic Rheumatism	3	1	6
Rheumatic Arthritis, Rheumatic Gout	1	1	2
Gout	-	1	-
Carcinoma	56	56	60
Sarcoma	8	11	8
Cancer, Malignant Disease (not otherwise defined)	82	57	52
Rickets	3	7	5
Purpura	-	1	2
Hæmophilia, Hæmorrhagic Diathesis	-	-	-
Anæmia, Leucocythæmia	15	7	13
Diabetes Mellitus	9	11	7
Premature Birth	94	62	81
Congenital Defects	12	12	20
Injury at Birth	4	1	2
Atelectasis	9	4	9
Want of Breast Milk	3	3	4
Teething	10	18	16
B. LOCAL DISEASES.			
Diseases of Nervous System.			
Meningitis, Inflammation of Brain	46	43	53
Softening of Brain	8	8	12
General Paralysis of Insane	5	10	3
Insanity (not Puerperal)	1	3	5
Chorea	-	1	3
Epilepsy	4	5	6
Convulsions	42	36	41
Laryngismus Stridulus	2	3	4
Locomotor Ataxy	1	1	3
Paraplegia, and Disease of Cord	15	9	17
Neuritis, Peripheral, Poly-Neuritis	2	-	2
Brain Tumour (not Specific)	8	3	6
Other Diseases of Nervous System	10	14	25
Dis. of Organs of Special Sense.			
Otitis, Mastoid Disease	3	5	7
Epistaxis and Disease of Nose	-	-	-
Ophthalmia and Disease of Eye	1	-	-
Diseases of Heart.			
Valvular Dis., Endocarditis (not Infective)	50	50	64
Pericarditis	2	2	1
Hypertrophy of Heart	-	1	3
Angina Pectoris	5	2	6
Dilatation of Heart	4	5	10
Fatty Degeneration of Heart	11	6	19
Syncope, Heart Disease (not Specified)	115	114	161

CAUSES OF DEATH.	Oct.	Nov.	Dec.
B. LOCAL DISEASES—*continued.*			
Diseases of Blood Vessels.			
Cerebral Hæmorrhage, Embolism, Thrombosis	41	47	73
Apoplexy, Hemiplegia	71	83	96
Aneurism	2	5	3
Senile Gangrene	3	-	8
Embolism, Thrombosis (not Cerebral)	5	3	-
Phlebitis	-	-	-
Varicose Veins	-	-	1
Other Diseases of Blood Vessels	4	4	4
Diseases of Respiratory System.			
Laryngitis	7	9	8
Membranous Laryngitis (not Diphtheritic)	-	-	1
Croup (not Spasmodic or Membranous)	4	3	3
Other Diseases of Larynx	1	1	1
Bronchitis	189	224	313
Lobar, Croupous, Pneumonia	17	23	34
Catarrhal, Lobular, Broncho-Pneumonia	119	120	134
Pneumonia (not otherwise defined)	136	131	180
Emphysema, Asthma	7	4	4
Pleurisy	15	7	8
Fibroid Disease of Lung	-	1	-
Other Dis. of Respiratory System	31	25	31
Diseases of Digestive System.			
Tonsillitis, Quinsy	3	-	3
Diseases of Mouth or Pharynx (not Specific)	2	2	3
Gastric Ulcer	8	5	20
Gastric Catarrh	21	20	21
Other Diseases of Stomach (not Malignant)	4	6	9
Enteritis (not Epidemic)	16	21	15
Gastro-enteritis	24	25	26
Appendicitis, Perityphlitis	15	10	12
Hernia	9	11	4
Intestinal Obstruction	14	16	15
Other Diseases of Intestines	2	3	2
Peritonitis (not Puerperal)	17	20	17
Cirrhosis of Liver	12	4	5
Other Diseases of Liver and Gall Bladder	18	12	12
Other Dis. of Digestive System	3	5	4
Diseases of Lymphatic and Ductless Glands.			
Diseases of Spleen	1	-	2
Other Dis. of Lymphatic System	3	1	1
Diseases of Thyroid Body	2	-	2
Diseases of Supra-renal Capsules	1	-	2
Diseases of Urinary System.			
Acute Nephritis, Uræmia	21	22	30
Chronic Bright's Disease, Albuminuria	39	31	35
Calculus (not Biliary)	2	1	1
Diseases of Bladder and of Prostate	9	6	9
Other Diseases of Urinary System	-	4	3

Deaths from Different Diseases—*continued.*

CAUSES OF DEATH.	Oct.	Nov.	Dec.
B. LOCAL DISEASES—*continued.*			
DISEASES OF GENERATIVE SYSTEM.			
Ovarian Tumour (not Malignant) -	2	1	2
Other Diseases of Ovary - -	-	-	1
Uterine Tumour (not Malignant) -	3	6	2
Other Dis. of Uterus and Vagina -	1	1	-
Disorders of Menstruation - -	-	-	-
Other Diseases of Generative and Mammary Organs - - -	2	1	2
DISEASES OF PREGNANCY AND CHILDBIRTH.			
Abortion, Miscarriage - - -	-	-	1
Puerperal Mania - - - -	1	1	-
Puerperal Convulsions - - -	2	2	1
Placenta Prævia, Flooding - -	2	1	2
Other Accidents of Pregnancy and Childbirth - - - -	3	9	5
DISEASES OF THE LOCOMOTOR SYSTEM.			
Caries, Necrosis - - - -	5	3	2
Arthritis, Periostitis - - -	1	3	5
Other Dis. of Locomotor System -	1	3	4
DISEASES OF THE SKIN.			
Ulcer, Bedsore - - - -	2	-	3
Eczema - - - - -	1	1	-
Pemphigus - - - - -	1	-	1
Other Diseases of the Skin - -	6	-	-

CAUSES OF DEATH.	Oct.	Nov.	Dec.
C. OTHER SPECIFIED DIS.			
Other Specified Diseases - -	-	-	-
D. ILL-DEFINED AND NOT SPECIFIED DISEASES.			
Atrophy, Debility - - -	90	65	93
Old Age - - - - -	84	71	98
Dropsy, Ascites, Anasarca - -	4	3	3
Tumour - - - - -	-	1	-
Abscess - - - - -	3	3	1
Hæmorrhage - - - -	3	-	2
Sudden (Cause unascertained) -	2	5	6
Other ill-defined causes - -	-	-	-
Causes not specified - - -	26	16	34
E. VIOLENT DEATHS.			
In Mines and Quarries - - -	-	-	-
Vehicles and Horses - - -	4	6	7
Ships, Boats, Docks (not Drowning)	-	1	2
Building Operations - - -	-	-	-
Machinery - - - - -	2	1	-
Weapons and Implements - -	-	1	-
Burns and Scalds - - -	11	22	24
Poisons, Poisonous Vapours - -	4	4	4
Drowning - - - - -	7	9	11
Suffocation { From Overlaying -	3	4	7
Suffocation { Otherwise - -	3	5	9
Falls - - - - - -	7	4	1
Weather Agencies - - -	-	-	-
Otherwise, or not stated - -	47	24	57
Homicide - - - - -	3	-	-
Suicide - - - - -	6	5	4
Execution - - - - -	-	1	-

BIRTHS, DEATHS, AND MARRIAGES

REGISTERED IN

SCOTLAND

DURING EACH MONTH

OF THE

QUARTER ending 31st DECEMBER 1902.

BIRTHS, DEATHS, AND MARRIAGES

REGISTERED IN SCOTLAND DURING

EACH MONTH of the QUARTER ending 31st DECEMBER 1902.

No. of Div. etc.		POPULATION.		BIRTHS.								DEATHS.						MARRIAGES.				No. of Div. etc.
		Census 1891	Census 1901	Oct.	Nov.	Dec.	Total	Males	Fem.	Legit.	Illegit.	Oct.	Nov	Dec.	Total	Males	Fem.	Oct.	Nov	Dec.	Total	
	SCOTLAND, - -	4,025,647	4,472,103	11668	9813	11008	32489	16536	15953	30478	2011	5813	5609	7513	18935	9484	9451	1901	2229	4109	8239	
	GROUPS OF DISTRICTS.																					
1	PRINCIPAL TOWN,* -	1,672,764	1,956,561	5421	4472	5116	15009	7618	7391	14092	917	2877	2689	3523	9089	4646	4443	1147	1261	1914	4322	1
2	LARGE TOWN,* - -	506,644	578,769	1548	1354	1471	4373	2272	2101	4135	238	766	753	1023	2542	1266	1276	217	266	487	970	2
3	SMALL TOWN,* - -	787,983	894,810	2445	1969	2251	6665	3397	3268	6314	351	1100	1065	1398	3563	1725	1838	333	378	838	1549	3
4	MAINLAND-RURAL, -	934,863	925,294	2032	1808	1928	5768	2905	2863	5300	468	942	989	1388	3319	1633	1686	181	284	796	1261	4
5	INSULAR-RURAL, - -	123,393	116,669	222	210	242	674	344	330	637	37	128	113	181	422	214	208	23	40	74	137	5
	REGISTRATION DIVISIONS.																					
I.	NORTHERN, - -	118,237	112,175	208	215	225	648	337	311	609	39	134	119	188	441	216	225	22	45	99	166	I.
II.	NORTH-WESTERN, - -	165,191	162,728	330	302	301	933	479	454	878	55	181	190	291	662	334	328	63	65	124	252	II.
III.	NORTH-EASTERN, - -	433,199	460,371	1115	1019	1156	3290	1641	1649	2954	336	556	530	702	1788	863	925	151	174	629	954	III.
IV.	EAST-MIDLAND, - -	630,098	665,215	1582	1287	1468	4337	2223	2114	4073	264	793	779	1074	2646	1214	1432	251	283	638	1172	IV.
V.	WEST-MIDLAND, - -	312,820	352,981	895	793	853	2541	1297	1244	2402	139	422	448	531	1401	718	683	106	149	257	512	V.
VI.	SOUTH-WESTERN, - -	1,563,097	1,862,775	5596	4538	5214	15348	7795	7553	14567	781	2703	2524	3313	8540	4402	4138	913	1056	1558	3527	VI.
VII.	SOUTH-EASTERN, - -	599,213	662,415	1546	1364	1454	4364	2210	2154	4089	275	814	807	1104	2725	1398	1327	319	388	638	1345	VII.
VIII.	SOUTHERN, - - -	203,792	193,443	396	295	337	1028	554	474	906	122	210	212	310	732	339	393	76	69	166	311	VIII.
	REGISTRATION COUNTIES.																					
	I. NORTHERN DIVISION.																					
1	Shetland, - - - -	28,711	28,166	52	58	56	166	87	79	156	10	31	35	32	98	47	51	5	7	29	41	1
2	Orkney, - - - -	30,453	28,699	49	42	47	138	72	66	131	7	34	22	47	103	47	56	7	18	31	56	2
3	Caithness, - - - -	37,177	33,870	70	69	90	229	120	109	210	19	46	41	70	157	80	77	6	14	28	48	3
4	Sutherland, - - - -	21,896	21,440	37	46	32	115	58	57	112	3	23	21	39	83	42	41	4	6	11	21	4

	II. North-Western Division.																					
5	Ross and Cromarty,	78,727	76,450	163	156	147	466	246	220	447	19	74	109	135	318	158	160	37	30	50	117	5
6	Inverness,	86,464	86,278	167	146	154	467	233	234	431	36	107	81	156	344	176	168	26	35	74	135	6
	III. North-Eastern Division.																					
7	Nairn,	8,516	8,721	12	16	12	40	20	20	35	5	12	11	12	35	19	16	3	8	17	28	7
8	Elgin (or Moray),	43,175	44,499	91	92	87	270	136	134	252	18	80	66	77	223	111	112	8	14	60	82	8
9	Banff,	61,980	61,789	170	148	161	479	228	251	422	57	74	63	84	221	104	117	19	17	144	180	9
10	Aberdeen,	284,036	304,439	745	673	794	2212	1114	1098	1981	231	360	355	468	1183	563	620	113	119	374	606	10
11	Kincardine,	35,492	40,923	97	90	102	289	143	146	264	25	30	35	61	126	66	60	8	16	34	58	11
	IV. East-Midland Division.																					
12	Forfar,	277,735	284,082	668	575	614	1857	999	858	1709	148	365	358	493	1216	544	672	149	116	262	527	12
13	Perth,	122,185	123,283	253	191	227	671	348	323	630	41	157	143	190	490	227	263	34	57	116	207	13
14	Fife,	190,365	218,840	569	456	542	1567	750	817	1503	64	231	235	344	810	382	428	55	100	240	395	14
15	Kinross,	6,673	6,981	24	14	12	50	29	21	48	2	4	6	11	21	7	14	1	2	6	9	15
16	Clackmannan,	33,140	32,029	68	51	73	192	97	95	183	9	36	37	36	109	54	55	12	8	14	34	16
	V. West-Midland Division.																					
17	Stirling,	118,021	142,291	405	341	404	1150	565	585	1088	62	169	186	216	571	292	279	42	67	114	223	17
18	Dumbarton,	98,014	113,865	310	277	296	883	487	396	854	29	145	150	186	481	249	232	32	49	67	148	18
19	Argyll,	78,381	78,038	137	142	127	406	193	213	364	42	87	90	108	285	142	143	20	22	58	100	19
20	Bute,	18,404	18,787	43	33	26	102	52	50	96	6	21	22	21	64	35	29	12	11	18	41	20
	VI. South-Western Division.																					
21	Renfrew,	245,067	293,497	788	613	771	2172	1107	1065	2090	82	391	399	510	1300	656	644	122	144	205	471	21
22	Ayr,	226,386	254,468	737	557	657	1951	1026	925	1845	106	307	272	398	977	487	490	88	112	216	416	22
23	Lanark,	1,091,644	1,314,810	4071	3368	3786	11225	5662	5563	10632	593	2005	1853	2405	6263	3259	3004	703	800	1137	2640	23
	VII. South-Eastern Division.																					
24	Linlithgow,	53,532	66,443	225	196	182	603	291	312	577	26	68	62	110	240	119	121	17	24	49	90	24
25	Edinburgh,	433,552	488,061	1124	1003	1074	3201	1615	1586	2990	211	625	626	824	2075	1074	1001	265	324	513	1102	25
26	Haddington,	37,377	38,665	87	67	94	248	141	107	232	16	37	49	67	153	70	83	8	19	32	59	26
27	Berwick,	32,290	30,824	49	48	49	146	73	73	136	10	42	26	32	100	54	46	10	11	19	40	27
28	Peebles,	14,722	15,034	33	19	27	79	38	41	72	7	15	24	24	63	36	27	3	3	11	17	28
29	Selkirk,	27,740	23,388	28	31	28	87	52	35	82	5	27	20	47	94	45	49	16	7	14	37	29
	VIII. Southern Division.																					
30	Roxburgh,	53,500	48,804	91	64	78	233	122	111	211	22	54	59	61	174	80	94	12	12	40	64	30
31	Dumfries,	74,249	72,572	152	115	145	412	230	182	363	49	79	82	140	301	151	150	35	19	68	122	31
32	Kirkcudbright,	40,163	39,510	77	60	62	199	96	103	177	22	43	35	56	134	62	72	20	20	31	71	32
33	Wigtown,	35,880	32,557	76	56	52	184	106	78	155	29	34	36	53	123	46	77	9	18	27	54	33

* Principal Towns over 30,000 inhabitants, Large Towns 10,000–30,000, and Small Towns 2000–10,000.

No. of Dist.	REGISTRATION DISTRICTS.	POPULATION. Census 1891	POPULATION. Census 1901	BIRTHS. Oct.	Nov	Dec.	Total	Males	Fem.	Legit.	Illegit	DEATHS. Oct.	Nov	Dec.	Total	Mal	Fem	MARRIAGES. Oct.	Nov	Dec.	Tot.	No. of Dist.
	I. NORTHERN DIVISION.																					
	1. Shetland.																					
1	Bressay,	802	686	3	3	2	8	2	6	8	0	1	1	1	3	1	2	0	0	1	1	1
2	Delting,	1512	1389	5	2	5	12	3	9	12	0	1	1	1	3	3	0	0	0	0	0	2
3	Dunrossness, etc.—(1) Dunrossness,	1415	1375	1	2	3	6	2	4	6	0	0	4	0	4	2	2	0	0	0	0	3
	(2) Sandwick & Cunningsburgh,	2114	2116	7	3	6	16	9	7	16	0	2	2	0	4	1	3	0	1	2	3	
	(3) Fair Isle,	223	147	0	0	0	0	0	0	0	0	0	0	0	0	0	0	0	0	0	0	
4	Fetlar,	363	347	0	3	0	3	2	1	3	0	0	0	0	0	0	0	0	0	0	0	4
5	Lerwick—(1) Lerwick,	5013	5661	9	13	9	31	17	14	26	5	9	13	10	32	14	18	5	5	17	27	5
	(2) Burra Isles,	744	858	3	3	5	11	7	4	11	0	1	1	3	5	2	3	0	0	2	2	
6	Yell—(1) Mid and South Yell,	1798	1792	2	2	3	7	3	4	7	0	4	1	3	8	4	4	0	0	0	0	6
	(2) North Yell,	713	691	1	1	0	2	2	0	2	0	1	0	0	1	1	0	0	0	0	0	
7	Nesting, etc.—(1) Nesting,	776	726	0	1	1	2	1	1	2	0	5	0	0	5	2	3	0	0	1	1	7
	(2) Lunnasting,	719	655	2	1	0	3	3	0	3	0	0	1	0	1	1	0	0	0	1	1	
	(3) Whalsay,	927	975	3	3	5	11	5	6	10	1	2	0	1	3	2	1	0	0	0	0	
	(4) Whalsay Skerries,	167	124	0	1	0	1	0	1	1	0	0	1	0	1	1	0	0	0	0	0	
8	Northmavine,	2197	2014	3	1	5	9	3	6	7	2	0	4	5	9	1	8	0	0	1	1	8
9	Sandsting and Aithsting,	2562	2396	3	5	5	13	6	7	11	2	2	0	2	4	2	2	0	0	0	0	9
10	Tingwall, etc.—(1) Tingwall,	1515	1502	7	3	3	13	8	5	13	0	1	1	0	2	1	1	0	0	2	2	10
	(2) Whiteness & Weisdale,	814	771	0	1	1	2	2	0	2	0	1	0	1	2	2	0	0	0	0	0	
11	Unst,	2280	1946	0	3	2	5	2	3	5	0	0	2	2	4	3	1	0	1	0	1	11
12	Walls, etc.—(1) Walls,	1062	990	1	1	1	3	3	0	3	0	0	1	1	2	1	1	0	0	2	2	12
	(2) Sandness,	512	503	1	4	0	5	4	1	5	0	1	1	0	2	1	1	0	0	0	0	
	(3) Papa-Stour,	244	272	1	2	0	3	3	0	3	0	0	1	2	3	2	1	0	0	0	0	
	(4) Foula,	239	230	0	0	0	0	0	0	0	0	0	0	0	0	0	0	0	0	0	0	
	2. Orkney.																					
* 13	Birsay,	1524	1329	2	4	1	7	1	6	6	1	0	1	4	5	2	3	0	0	0	0	13
* 14	Deerness,	844	742	2	3	1	6	5	1	6	0	0	0	2	2	2	0	0	0	1	1	14
15	Eday and Pharay,	705	643	0	1	0	1	1	0	1	0	2	0	0	2	0	2	0	0	0	0	15
16	Evie and Rendall,	1233	1084	2	0	1	3	2	1	3	0	2	1	2	5	4	1	0	0	1	1	16
17	Firth and Stennes—(1) Firth,	731	700	4	1	1	6	2	4	6	0	0	2	1	3	0	3	0	1	0	1	17
	(2) Stennes,	594	570	1	2	1	4	2	2	4	0	1	1	2	4	2	2	0	1	0	1	
* 18	Harray,	735	675	0	0	4	4	1	3	4	0	3	0	0	3	1	2	0	0	0	0	18
19	Holm and Paplay,	950	818	1	2	2	5	4	1	5	0	0	0	2	2	1	1	2	0	0	2	19
20	Hoy and Græmsay,	537	485	0	1	1	2	0	2	2	0	0	0	1	1	0	1	0	0	0	0	20
21	KIRKWALL AND ST. OLA,	4755	4522	8	7	8	23	15	8	22	1	4	3	10	17	7	10	1	6	5	12	21
* 22	North Ronaldshay,	501	442	1	0	1	2	1	1	2	0	0	0	1	1	1	0	0	0	0	0	22

23	Orphir,	1001	877	0	0	0	0	0	0	0	0	0	0	0	0	0	0	0	1	5	6	23
24	Rousay and Egilshay,	988	829	1	0	2	3	2	1	3	0	0	1	1	2	0	2	0	0	2	2	24
* 25	St Andrews,	763	737	1	2	2	5	3	2	5	0	0	1	0	1	1	0	1	2	2	5	25
* 26	Sanday,	1929	1727	1	0	4	5	1	4	3	2	1	1	3	5	3	2	0	0	2	2	26
27	Sandwick,	1109	1071	2	1	2	5	4	1	4	1	1	1	4	6	3	3	0	0	2	2	27
28	Shapinshay,	903	769	2	0	0	2	0	2	2	0	2	2	1	5	2	3	1	0	0	1	28
29	South Ronaldshay and Burray,	3059	2707	8	1	3	12	6	6	12	0	6	3	6	15	7	8	0	2	3	5	29
30	STROMNESS,	2333	3180	3	7	5	15	8	7	15	0	4	3	3	10	3	7	2	1	3	6	30
31	Stronsay,	1309	1184	3	5	0	8	5	3	7	1	3	0	2	5	5	0	0	0	0	0	31
32	Walls, etc.—(1) Walls,	1006	926	2	1	0	3	1	2	2	1	1	1	0	2	0	2	0	1	0	1	32
	(2) Flotta,	499	431	1	2	2	5	3	2	5	0	1	0	0	1	1	0	0	0	0	0	
33	Westray, etc.—(1) Westray,	2108	1956	4	2	5	11	4	7	11	0	3	0	2	5	1	4	0	1	5	6	33
	(2) Papa-Westray,	337	295	0	0	1	1	1	0	1	0	0	1	0	1	1	0	0	2	0	2	
	3. CAITHNESS.																					
34	Bower,	1506	1453	2	2	2	6	4	2	6	0	1	0	0	1	0	1	2	1	0	3	34
† 35	Canisbay,	2168	2006	4	6	6	16	8	8	16	0	2	0	3	5	1	4	0	1	2	3	35
36	Dunnet,	1488	1232	3	5	1	9	5	4	7	2	1	3	4	8	4	4	0	0	0	0	36
37*a*	Halkirk,	2577	2355	2	2	5	9	5	4	8	1	3	0	5	8	4	4	0	0	4	4	37*a*
* 37*b*	Keiss,	1266	1110	4	0	6	10	6	4	10	0	0	1	2	3	1	2	0	1	1	2	37*b*
38	Latheron,	5875	5223	10	6	15	31	18	13	27	4	10	8	12	30	17	13	1	1	3	5	38
39	Olrig,	1837	1555	4	3	4	11	5	6	10	1	2	0	0	2	2	0	1	0	0	1	39
40	Reay,	1182	974	1	3	2	6	4	2	5	1	1	0	2	3	1	2	0	0	0	0	40
41	THURSO,	5825	5406	8	13	12	33	20	13	31	2	6	11	12	29	14	15	1	5	8	14	41
42	Watten,	1390	1230	1	2	2	5	2	3	5	0	0	1	3	4	2	2	0	0	1	1	42
† 43	WICK,	12063	11326	31	27	35	93	43	50	85	8	20	17	27	64	34	30	1	5	9	15	43
	4. SUTHERLAND.																					
44	Assynt—(1) Kirkton,	400	338	1	0	0	1	1	0	1	0	0	0	2	2	1	1	0	0	0	0	44
	(2) Stoer,	2151	2048	3	4	0	7	3	4	7	0	4	2	4	10	5	5	0	0	0	0	
45	Clyne,	1713	1724	5	5	4	14	8	6	14	0	2	2	2	6	4	2	0	0	0	0	45
46	Creich—(1) Bonar,	1436	1355	1	2	2	5	3	2	5	0	2	2	1	5	3	2	1	2	2	5	46
	(2) Rosehall,	577	481	1	0	0	1	1	0	1	0	0	0	0	0	0	0	0	0	0	0	
47	DORNOCH,	2331	2794	3	9	5	17	8	9	17	0	3	2	2	7	2	5	0	1	1	2	47
48	Durness,	960	870	3	2	2	7	4	3	7	0	1	0	3	4	3	1	0	0	1	1	48
49	Eddrachillis—(1) Scourie,	511	541	1	1	0	2	0	2	2	0	0	2	0	2	0	2	0	1	0	1	49
	(2) Kinlochbervie,	898	877	0	3	0	3	2	1	2	1	1	0	1	2	1	1	0	0	1	1	
50	Farr—(1) Kirkton,	1081	1025	1	2	1	4	2	2	4	0	1	2	1	4	2	2	0	0	0	0	50
	(2) Strathy,	1669	1532	2	2	1	5	2	3	5	0	2	2	3	7	5	2	2	0	2	4	
51	Golspie,	1451	1665	6	5	9	20	13	7	20	0	1	3	0	4	2	2	0	1	2	3	51
52	Kildonan,	1828	1772	5	6	3	14	5	9	13	1	2	1	8	11	6	5	1	1	1	3	52
53	Lairg,	1169	1081	1	1	1	3	1	2	2	1	2	1	3	6	2	4	0	0	1	1	53
54	Loth,	528	449	0	0	1	1	0	1	1	0	0	0	2	2	1	1	0	0	0	0	54
55	Rogart,	1268	1105	2	1	2	5	3	2	5	0	1	0	3	4	3	1	0	0	0	0	55
56	Tongue,	1925	1783	2	3	1	6	2	4	6	0	1	2	4	7	2	5	0	0	0	0	56

N.B.—Districts containing Parliamentary or Royal Burghs are printed in capitals, thus—EDINBURGH. Districts containing Police Burghs or Towns of 2000 Inhabitants and upwards are printed in small capitals, thus—CARLUKE.

An asterisk "*" is prefixed to those Districts which have different names from the Parishes in which they are situated, or which comprise more, or parts of more than one Parish. The component parts of these Districts will be found on page 45. A dagger "†" is prefixed to those Districts which consist of only a part of the Civil Parish of the same name.

No. of Dist.	REGISTRATION DISTRICTS.	POPULATION.		BIRTHS.								DEATHS.						MARRIAGES.				No. of Dist.
		Census 1891	Census 1901	Oct.	Nov	Dec.	Total	Males	Fem.	Legit.	Illegit	Oct.	Nov	Dec.	Total	Mal	Fem	Oct.	Nov	Dec.	Tot.	
	II. NORTH-WESTERN DIVISION.																					
	5. ROSS AND CROMARTY.																					
	Mainland.																					
57	Alness,	1039	956	2	1	0	3	0	3	3	0	0	2	0	2	0	2	0	0	0	0	57
* 58	Applecross—(1) Applecross,	890	813	0	2	2	4	2	2	4	0	0	2	1	3	1	2	0	0	1	1	58
	(2) Shieldaig,	987	864	1	2	0	3	2	1	2	1	0	1	1	2	1	1	1	0	1	2	
59*a*	Avoch,	1817	1852	10	9	3	22	12	10	22	0	4	1	3	8	4	4	0	0	3	3	59*a*
* 59*b*	Carnoch,	249	235	0	0	0	0	0	0	0	0	0	1	0	1	1	0	0	0	0	0	59*b*
† 60	Contin—(1) Contin,	592	516	1	1	0	2	2	0	2	0	1	0	0	1	1	0	0	0	1	1	60
	(2) Kinlochluichart,	630	589	1	4	0	5	3	2	5	0	1	2	0	3	2	1	0	0	0	0	
61	CROMARTY,	2007	1848	7	4	5	16	6	10	16	0	2	6	3	11	5	6	0	0	1	1	61
62	DINGWALL,	2576	2758	7	3	5	15	8	7	13	2	2	3	8	13	7	6	3	4	2	9	62
63	Edderton,	642	577	1	0	0	1	0	1	1	0	1	2	0	3	1	2	0	0	0	0	63
64	Fearn,	1900	1761	3	4	2	9	5	4	9	0	1	3	2	6	4	2	1	1	1	3	64
65	Fodderty,	1897	1787	1	2	2	5	3	2	3	2	2	3	1	6	3	3	0	1	1	2	65
† 66	Gairloch—(1) Northern,	1317	1118	2	1	1	4	2	2	4	0	2	2	2	6	1	5	1	0	1	2	66
	(2) Southern,	2773	2617	6	3	5	14	7	7	13	1	1	4	3	8	3	5	0	1	1	2	
67	Glenshiel,	394	343	0	0	0	0	0	0	0	0	0	1	1	2	1	1	0	0	0	0	67
68	Killearnan,	951	933	3	4	2	9	2	7	7	2	1	2	0	3	2	1	0	1	0	1	68
69	Kilmuir-Easter,	1024	985	3	1	0	4	3	1	4	0	4	2	6	12	7	5	0	1	0	1	69
70	Kiltearn,	1301	1258	5	3	2	10	5	5	7	3	1	2	1	4	0	4	0	0	1	1	70
71	Kincardine—(1) Kincardine,	1078	1005	1	2	1	4	3	1	3	1	1	0	4	5	2	3	0	0	0	0	71
	(2) Strathoykel,	339	260	0	0	0	0	0	0	0	0	1	1	0	2	1	1	0	0	0	0	
72	Kintail,	588	491	1	1	0	2	0	2	2	0	0	1	2	3	1	2	0	0	0	0	72
73	Knockbain,	1667	1504	1	2	3	6	4	2	6	0	1	2	4	7	4	3	0	0	0	0	73
74	Lochalsh,	1868	1830	5	2	5	12	6	6	12	0	3	1	4	8	4	4	1	0	3	4	74
75	Lochbroom—(1) Lochbroom,	2836	2322	1	3	1	5	1	4	3	2	2	4	2	8	4	4	0	1	1	2	75
	(2) Coigach,	1074	885	3	1	0	4	0	4	4	0	1	2	2	5	2	3	0	0	1	1	
76	Lochcarron,	1642	1442	3	3	0	6	3	3	6	0	1	4	3	8	4	4	0	0	0	0	76
77	Logie-Easter,	870	819	2	0	1	3	1	2	3	0	0	0	3	3	2	1	0	0	0	0	77
78	Nigg,	930	892	1	2	0	3	2	1	3	0	0	2	2	4	2	2	0	1	0	1	78
79	Resolis,	1339	1036	2	1	2	5	3	2	5	0	0	2	4	6	3	3	0	0	0	0	79
80	ROSEMARKIE,	1343	1465	3	2	2	7	5	2	7	0	0	4	3	7	5	2	1	0	1	2	80
81	ROSSKEEN,	3480	3460	4	8	3	15	6	9	15	0	3	2	4	9	7	2	0	0	3	3	81
82	TAIN,	2818	2756	4	5	6	15	8	7	15	0	4	2	4	10	4	6	1	0	3	4	82
83	Tarbat,	1703	1358	1	1	3	5	4	1	5	0	1	3	2	6	2	4	0	0	0	0	83
84	Urquhart and Logie-Wester,	2328	2102	1	2	4	7	4	3	7	0	4	2	3	9	3	6	0	2	3	5	84
† 85	Urray,	2248	2064	5	2	1	8	3	5	8	0	1	1	6	8	2	6	1	0	2	3	85

†86a	Barvas,	5699	5915	17	15	17	49	31	18	49	0	7	8	11	26	16	10	1	1	6	8	86a
*86b	Carloway,	2959	3076	9	17	11	37	15	22	36	1	4	5	7	16	9	7	1	1	1	3	86b
*87	Lochs,	4717	4768	19	11	22	52	35	17	51	1	4	6	11	21	11	10	5	6	5	16	87
88	STORNOWAY,	11799	12983	26	30	33	89	46	43	86	3	13	15	22	50	26	24	20	9	7	36	88
†89	Uig,	2416	2207	1	2	3	6	4	2	6	0	0	3	0	3	0	3	0	0	0	0	89
	6. INVERNESS.																					
	Mainland.																					
90a	Abernethy and Kincardine,	1354	1279	1	1	1	3	3	0	2	1	2	1	3	6	4	2	0	0	0	0	90a
90b	Alvie,	656	533	0	2	0	2	1	1	2	0	0	1	0	1	0	1	0	0	0	0	90b
91a	Ardersier,	1914	1594	3	5	3	11	5	6	10	1	2	0	2	4	2	2	0	1	0	1	91a
†91b	Arisaig,	929	1079	0	1	5	6	3	3	6	0	1	1	2	4	4	0	0	1	0	1	91b
92a	Boleskine, etc.—(1) Boleskine,	508	838	3	2	0	5	2	3	5	0	0	0	0	0	0	0	0	0	1	1	92a
	(2) Fort-Augustus or Abertarff,	930	1005	4	3	2	9	5	4	9	0	3	1	0	4	2	2	0	0	0	0	
*92b	Cannich,	522	484	3	0	0	3	2	1	3	0	0	0	0	0	0	0	0	0	0	0	92b
93	Cromdale and Inverallan (now 128 *infra*).																					93
94	Croy and Dalcross,	1225	1149	2	1	0	3	0	3	3	0	2	1	1	4	3	1	0	1	0	1	94
95	Daviot and Dunlichty,	1106	999	4	0	1	5	2	3	5	0	0	1	3	4	1	3	0	0	0	0	95
96a	Dores,	923	835	4	2	1	7	6	1	7	0	1	1	0	2	1	1	0	0	0	0	96a
96b	Duthil, etc.—(1) Duthil,	2165	1788	4	5	3	12	6	6	11	1	1	2	1	4	1	3	0	1	1	2	96b
	(2) Rothiemurchus,	266	207	0	2	0	2	1	1	2	0	0	2	0	2	0	2	0	0	0	0	
97	Glenelg—(1) Glenelg,	644	543	0	0	1	1	0	1	1	0	1	0	1	2	1	1	0	0	0	0	97
	(2) Knoydart,	415	309	0	0	0	0	0	0	0	0	0	0	0	0	0	0	0	0	0	0	
	(3) North Morar,	444	651	2	2	0	4	3	1	4	0	0	0	2	2	1	1	0	0	0	0	
98	INVERNESS,	24186	27046	50	46	59	155	79	76	139	16	41	27	65	133	68	65	14	17	52	83	98
99	Kilmonivaig—(1) Glengarry,	501	617	1	2	0	3	2	1	3	0	0	1	0	1	1	0	0	0	0	0	99
	(2) Lochaber,	1704	1435	2	1	1	4	2	2	4	0	0	0	3	3	1	2	1	0	0	1	
†100	Kilmorack,	1906	1814	2	0	3	5	4	1	5	0	1	0	4	5	4	1	2	1	4	7	100
†101	Kiltarlity,	1587	1628	2	4	1	7	3	4	6	1	2	0	3	5	2	3	0	0	1	1	101
102	KINGUSSIE AND INSH,	1941	2194	5	6	3	14	8	6	13	1	3	4	7	8	7	1	0	1	2	3	102
103	Kirkhill,	1307	1296	2	1	1	4	1	3	4	0	1	2	2	5	1	4	0	0	1	1	103
104	Laggan,	857	738	3	1	2	6	3	3	5	1	0	0	2	2	1	1	0	1	0	1	104
105	Moy and Dalarossie,	730	761	2	3	0	5	3	2	5	0	0	2	4	6	2	4	0	0	0	0	105
106	Petty,	1298	1291	3	1	3	7	4	3	6	1	0	0	3	3	3	0	0	0	1	1	106
107	Urquhart, etc.—(1) Urquhart,	1663	1499	2	1	1	4	3	1	4	0	1	2	5	8	4	4	0	0	0	0	107
	(2) Glenmoriston,	377	329	2	0	1	3	2	1	2	1	0	0	0	0	0	0	0	0	1	1	
	Insular.																					
108	Barra,	2365	2545	2	5	5	12	5	7	12	0	6	3	8	17	11	6	4	1	0	5	108
109	Bracadale—(1) Bracadale,	386	384	0	0	1	1	0	1	1	0	0	0	0	0	0	0	0	0	0	0	109
	(2) Minginish,	534	488	1	3	0	4	2	2	4	0	0	0	1	1	1	0	0	0	0	0	
110	Duirinish—(1) Duirinish,	3056	2610	3	2	6	11	6	5	11	0	6	5	3	14	4	10	0	0	2	2	110
	(2) Waternish,	877	757	3	1	2	6	4	2	6	0	2	0	0	2	1	1	0	1	0	1	
111	Harris—(1) North Harris,	2981	3191	6	3	7	16	3	13	15	1	5	0	4	9	5	4	3	1	2	6	111
	(2) South Harris,	1468	1476	4	0	4	8	4	4	6	2	0	2	2	4	2	2	1	1	2	4	
	(3) Bernera,	504	527	1	0	1	2	1	1	2	0	0	0	2	2	0	2	0	0	0	0	
	(4) St Kilda,‡	71	77	–	–	–	–	–	–	–	–	–	–	–	–	–	–	–	–	–	–	

‡ The Returns from the remote Island of St Kilda are received with so much irregularity that they appear only in the Detailed Annual Reports.

No. of Dist.	REGISTRATION DISTRICTS.	POPULATION.		BIRTHS.								DEATHS.						MARRIAGES.				No. of Dist.
		Census 1891	Census 1901	Oct.	Nov	Dec.	Total	Males	Fem.	Legit.	Illegit	Oct.	Nov	Dec.	Total	Mal	Fem	Oct.	Nov	Dec.	Tot.	
	INVERNESS—*continued.*																					
*112	Kilmuir—(1) Kilmuir,	1148	948	3	1	2	6	0	6	6	0	2	2	3	7	3	4	0	0	0	0	112
	(2) Stenscholl,	1261	1185	2	3	4	9	3	6	6	3	1	0	2	3	1	2	0	0	0	0	
113	North Uist,	4187	3891	6	7	9	22	10	12	20	2	5	3	7	15	8	7	1	2	4	7	113
114	Portree—(1) Portree,	2506	2152	7	3	3	13	6	7	12	1	2	4	0	6	4	2	0	1	0	1	114
	(2) Raasay,	670	629	2	0	1	3	1	2	3	0	2	2	1	5	3	2	0	0	0	0	
115	Sleat,	1843	1665	7	3	2	12	7	5	12	0	2	0	4	6	5	1	0	0	0	0	115
116	Small Isles,	436	495	0	0	0	0	0	0	0	0	0	0	0	0	0	0	0	0	0	0	116
†117	Snizort—(1) North,	665	614	2	2	0	4	3	1	3	1	0	0	0	0	0	0	0	0	0	0	117
	(2) South,	1228	1035	1	3	5	9	3	6	9	0	2	0	4	6	5	1	0	1	0	1	
118	South Uist—(1) Benbecula,	1659	1497	1	2	2	5	4	1	5	0	2	2	1	5	2	3	0	1	0	1	118
	(2) Howmore,	1879	1726	3	3	3	9	7	2	9	0	2	3	1	6	1	5	0	1	0	1	
	(3) Boisdale,	2283	2293	5	5	4	14	8	6	13	1	4	3	3	10	3	7	0	0	0	0	
119	Strath,	2399	2152	2	8	1	11	3	8	10	1	2	3	3	8	3	5	0	1	0	1	119
	III. NORTH-EASTERN DIVISION.																					
	7. NAIRN.																					
120	Ardclach,	942	772	0	1	0	1	1	0	1	0	1	1	0	2	2	0	1	0	0	1	120
121	Auldearn,	1315	1292	1	2	1	4	3	1	3	1	3	1	1	5	4	1	0	1	1	2	121
122	Cawdor,	1009	925	3	0	0	3	0	3	2	1	2	0	3	5	3	2	0	0	0	0	122
123	NAIRN,	5250	5732	8	13	11	32	16	16	29	3	6	9	8	23	10	13	2	7	16	25	123
	8. ELGIN (OR MORAY).																					
124	Abernethy and Kincardine (now 90*a* *supra*).																					124
125	Alves,	1096	1025	1	1	3	5	4	1	5	0	2	1	3	6	4	2	0	0	0	0	125
† 126	Bellie,	1914	1801	2	3	2	7	5	2	7	0	4	3	2	9	4	5	0	1	0	1	126
127	Birnie,	405	356	0	2	2	4	2	2	4	0	0	1	0	1	0	1	0	0	0	0	127
128	CROMDALE, etc.—																					128
	(1) Cromdale and Advie,	1016	1048	1	1	3	5	3	2	4	1	1	1	2	4	4	0	0	0	0	0	
	(2) INVERALLAN,	2010	2181	2	2	4	8	3	5	8	0	2	4	10	16	4	12	1	0	1	2	
129	Dallas,	860	738	1	2	1	4	1	3	4	0	2	1	2	5	4	1	0	0	1	1	129
130	DRAINIE,	3922	4380	8	16	13	37	16	21	36	1	2	6	10	18	8	10	1	1	18	20	130
131	DUFFUS—(1) BURGHEAD,	2284	2125	7	10	5	22	9	13	22	0	4	6	0	10	3	7	0	0	5	5	131
	(2) Duffus,	2015	1940	10	7	3	20	11	9	19	1	4	1	2	7	6	1	0	2	12	14	
132	Duthil, etc. (now 96*b* *supra*).																					132
133	Dyke,	1044	1049	2	2	1	5	2	3	4	1	0	0	2	2	1	1	1	0	0	1	133
134	Edinkillie,	1032	869	1	1	3	5	3	2	5	0	0	1	1	2	1	1	0	0	1	1	134
*135	ELGIN,	10473	11560	25	15	20	60	36	24	56	4	28	16	22	66	32	34	3	4	13	20	135

†136	New Spynie,	542	661	3	3	3	9	5	4	6	3	1	1	2	4	3	1	0	0	0	0	136
137	FORRES,	4801	5241	15	10	10	35	12	23	31	4	7	7	7	21	11	10	2	4	2	8	137
138	Kinloss,	958	929	1	4	2	7	6	1	7	0	3	2	1	6	2	4	0	0	2	2	138
139	Knockando,	1712	1756	3	1	5	9	5	4	8	1	5	2	3	10	7	3	0	0	0	0	139
140	Rafford,	982	934	3	2	1	6	4	2	6	0	1	1	2	4	2	2	0	0	0	0	140
141	Rothes,	2299	2361	3	2	1	6	3	3	5	1	4	3	4	11	3	8	0	1	1	2	141
† 142	St Andrews-Lhanbryde,	1277	1209	3	3	1	7	2	5	7	0	3	4	1	8	4	4	0	0	1	1	142
143	Speymouth,	616	619	0	1	2	3	3	0	2	1	1	0	1	2	1	1	0	1	1	2	143
144	Urquhart—(1) Urquhart,	1149	977	0	3	2	5	0	5	5	0	3	2	0	5	4	1	0	0	2	2	144
	(2) Garmouth,	768	740	0	1	0	1	1	0	1	0	3	3	0	6	3	3	0	0	0	0	
	9. Banff.																					
†145	Aberlour,	2072	2538	5	10	8	23	12	11	21	2	2	1	7	10	1	9	0	0	1	1	145
146	Alvah,	1435	1281	0	3	4	7	4	3	7	0	0	3	1	4	2	2	0	1	2	3	146
147*a*	BANFF,	4763	4546	8	8	14	30	15	15	26	4	4	4	8	16	6	10	1	2	4	7	147*a*
147*b*	Boharm,	1266	1128	4	2	4	10	5	5	7	3	0	0	1	1	1	0	0	1	2	3	147*b*
148	Botriphnie,	729	754	2	0	1	3	1	2	3	0	2	0	0	2	2	0	0	0	2	2	148
149*a*	Boyndie,	2113	2005	9	0	3	12	7	5	11	1	1	5	1	7	3	4	0	1	11	12	149*a*
149*b*	Cabrach,	646	581	2	2	0	4	2	2	4	0	0	0	0	0	0	0	0	0	0	0	149*b*
† 150	CULLEN,	2100	1936	5	3	5	13	6	7	13	0	2	1	4	7	3	4	0	0	12	12	150
151	Deskford,	745	714	2	3	3	8	5	3	7	1	2	0	0	2	0	2	0	0	1	1	151
* 152	Enzie,	2460	2277	11	2	11	24	7	17	20	4	3	2	5	10	3	7	0	0	7	7	152
153	Fordyce—(1) Fordyce,	1994	1850	7	2	1	10	4	6	9	1	3	1	4	8	4	4	1	0	1	2	153
	(2) Portsoy,	2274	2091	4	3	5	12	7	5	11	1	7	1	3	11	8	3	1	1	6	8	
154	Forglen,	714	653	2	2	0	4	2	2	4	0	0	0	2	2	2	0	0	0	1	1	154
155*a*	GAMRIE—(1) Gamrie,	2839	2557	3	10	9	22	9	13	18	4	3	3	5	11	4	7	0	2	4	6	155*a*
	(2) MACDUFF,	4164	3852	6	7	6	19	10	9	16	3	4	8	5	17	6	11	1	2	8	11	
* 155*b*	Glenrinnes,	374	337	1	1	0	2	0	2	2	0	1	1	0	2	1	1	0	0	0	0	155*b*
156	Grange,	1685	1673	5	2	5	12	5	7	10	2	1	3	2	6	2	4	0	0	2	2	156
157	Inveravon—(1) Inveravon,	842	760	3	1	2	6	1	5	6	0	0	0	1	1	1	0	0	0	1	1	157
	(2) Glenlivat,	1477	1441	2	6	4	12	6	6	11	1	5	2	0	7	3	4	0	0	2	2	
158	Inverkeithny,	826	769	3	2	1	6	1	5	4	2	1	0	0	1	1	0	0	0	0	0	158
159	Keith,	6704	6828	14	17	17	48	23	25	40	8	12	6	11	29	12	17	3	0	14	17	159
160	Kirkmichael, etc.—(1) Kirkmichael,	348	353	0	0	1	1	0	1	1	0	0	0	2	2	2	0	0	0	2	2	160
	(2) Tomintoul,	695	682	1	0	0	1	0	1	1	0	3	0	1	4	2	2	2	1	1	4	
161	Marnoch,	3006	2851	4	10	2	16	11	5	9	7	4	2	5	11	5	6	1	1	1	3	161
† 162	Mortlach,	2754	3170	8	4	7	19	10	9	19	0	2	0	2	4	3	1	1	0	1	2	162
163	Ordiquhill,	684	642	0	0	0	0	0	0	0	0	0	2	1	3	0	3	0	0	0	0	163
† 164	Rathven,	9095	10133	48	39	39	126	59	67	119	7	8	17	10	35	25	10	7	4	45	56	164
165	Rothiemay,	1291	1252	1	6	3	10	5	5	7	3	1	0	1	2	1	1	1	0	1	2	165
166	St Fergus (now 237*c* *infra*).																					166
* 167	SEAFIELD,	1885	2135	10	3	6	19	11	8	16	3	3	1	2	6	1	5	0	1	12	13	167
	10. Aberdeen.																					
† 168	ABERDEEN—(1) St Nicholas,	51748	52053	155	148	164	467	237	230	415	52	99	79	103	281	137	144	52	56	119	227	168
	(2) St Machar,	61436	80911	201	164	196	561	276	285	529	32	89	96	103	288	148	140	29	27	56	112	

No. of Dist.	REGISTRATION DISTRICTS.	POPULATION. Census 1891	POPULATION. Census 1901	BIRTHS. Oct.	Nov	Dec.	Total	Males	Fem.	Legit.	Illegit.	DEATHS. Oct.	Nov	Dec.	Total	Mal	Fem	MARRIAGES. Oct.	Nov	Dec.	Tot.	No. of Dist.
	ABERDEEN—*continued.*																					
	(3) Woodside,	6108	8115	21	18	26	65	36	29	57	8	12	10	14	36	13	23	2	3	4	9	
	(4) Old Aberdeen,	2603	2949	4	4	5	13	8	5	11	2	5	2	6	13	4	9	0	0	3	3	
† 169	Aberdour,	1751	1496	1	4	6	11	3	8	10	1	1	2	0	3	1	2	0	0	1	1	169
170	Aboyne,	1403	1477	1	3	1	5	2	3	3	2	2	1	3	6	3	3	0	0	1	1	170
171*a*	Alford,	1402	1486	1	2	3	6	3	3	6	0	4	0	0	4	1	3	0	0	1	1	171*a*
* 171*b*	Ardallie,	1220	1080	4	5	2	11	4	7	11	0	2	1	1	4	2	2	0	0	1	1	171*b*
172	Auchindoir,	1374	1216	0	2	1	3	2	1	1	2	1	0	0	1	0	1	0	0	2	2	172
† 173	Auchterless,	1698	1623	3	2	5	10	7	3	9	1	2	2	0	4	2	2	0	0	0	0	173
174	Belhelvie,	1613	1614	3	1	10	14	7	7	13	1	2	2	2	6	3	3	0	0	2	2	174
175	Birse,	1154	1085	1	2	1	4	1	3	4	0	1	0	4	5	2	3	0	0	0	0	175
176	Bourtie,	454	408	2	0	1	3	1	2	3	0	1	1	0	2	1	1	0	0	2	2	176
177	Cabrach (now 149*b supra*).																					177
178	Cairney,	1399	1283	1	3	2	6	5	1	5	1	3	0	3	6	4	2	0	0	1	1	178
179	Chapel of Garioch,	1690	1559	5	4	6	15	8	7	10	5	2	2	1	5	2	3	2	0	0	2	179
180	Clatt,	458	425	0	0	2	2	1	1	2	0	0	0	1	1	1	0	1	0	2	3	180
181	Cluny,	1196	1207	1	3	4	8	4	4	7	1	0	3	1	4	3	1	0	0	0	0	181
182	Coull,	746	684	1	3	2	6	5	1	4	2	0	0	0	0	0	0	0	0	0	0	182
183	Crathie, etc.—(1) Braemar,	835	846	3	1	1	5	4	1	5	0	3	2	3	8	4	4	0	1	1	2	183
	(2) Crathie,	699	606	1	1	2	4	0	4	4	0	1	0	1	2	1	1	1	0	1	2	
†184	Crimond,	808	719	2	0	1	3	2	1	3	0	0	0	0	0	0	0	0	0	0	0	184
†185	Cruden,	3154	3060	7	6	5	18	8	10	16	2	2	2	4	8	1	7	0	0	5	5	185
186	Culsamond,	791	683	0	2	1	3	1	2	3	0	0	0	0	0	0	0	0	0	0	0	186
187	Daviot,	520	568	0	1	1	2	1	1	1	1	0	0	0	0	0	0	0	0	1	1	187
188	Drumblade,	956	948	2	0	1	3	3	0	2	1	1	1	1	3	1	2	0	0	0	0	188
189	Drumoak,	869	865	1	1	1	3	2	1	2	1	1	1	2	4	2	2	0	0	0	0	189
190	Dyce,	1343	1482	5	0	3	8	4	4	8	0	0	0	1	1	0	1	1	1	0	2	190
191	Echt,	1207	1249	2	3	1	6	3	3	6	0	2	0	2	4	0	4	1	0	3	4	191
†192	ELLON,	3194	3395	7	2	10	19	5	14	17	2	5	3	5	13	6	7	2	2	7	11	192
193	Fintray,	999	866	3	3	2	8	6	2	4	4	2	1	1	4	2	2	0	0	0	0	193
†194	Forgue,	1258	1107	1	4	7	12	4	8	10	2	0	3	0	3	2	1	0	0	0	0	194
195	Foveran,	1945	1793	5	7	5	17	7	10	15	2	4	0	1	5	1	4	0	0	2	2	195
196	FRASERBURGH,	8092	9715	28	24	49	101	52	49	92	9	13	13	21	47	27	20	2	0	14	16	196
†197	Fyvie,	3050	2774	2	4	4	10	6	4	6	4	1	2	3	6	2	4	0	1	1	2	197
198	Gartly,	928	862	0	1	3	4	2	2	3	1	1	0	0	1	0	1	1	0	1	2	198
199	Glass,	964	809	1	2	1	4	3	1	2	2	0	0	1	1	1	0	0	0	0	0	199
200	Glenbuchat,	408	403	1	1	1	3	2	1	3	0	0	0	1	1	0	1	0	0	1	1	200
†201	GLENMUICK, TULLICH, AND GLENGAIRN,	2152	2347	5	4	1	10	5	5	9	1	2	3	2	7	2	5	0	0	5	5	201

202	HUNTLY,	4583	4899	9	19	7	35	23	12	29	6	4	5	10	19	10	9	1	2	12	15	202
203	Insch,	1384	1408	4	5	6	15	9	6	13	2	0	3	1	4	2	2	0	0	8	8	203
204	INVERURIE,	2954	3491	14	14	12	40	21	19	38	2	6	10	7	23	16	7	1	1	4	6	204
205	Keig,	748	626	2	0	0	2	0	2	2	0	0	0	1	1	1	0	0	0	0	0	205
206	Keith-hall,	822	803	1	1	4	6	3	3	6	0	0	0	1	1	1	0	0	0	2	2	206
207	Kemnay,	1799	2084	4	4	9	17	4	13	16	1	1	1	6	8	6	2	2	3	1	6	207
208	Kildrummy,	569	574	1	2	1	4	1	3	4	0	0	1	0	1	1	0	0	1	0	1	208
209	Kincardine O'Neil,	1830	2005	6	2	2	10	6	4	10	0	1	1	1	3	1	2	0	1	0	1	209
210*a*	King-Edward—(1) King-Edward,	982	897	0	0	2	2	1	1	2	0	1	0	0	1	0	1	0	0	0	0	210*a*
	(2) New Byth,	1732	1537	3	3	6	12	6	6	7	5	1	2	5	8	2	6	0	0	4	4	
*210*b*	Kininmonth,	1004	934	7	2	1	10	6	4	7	3	0	0	1	1	0	1	0	0	0	0	210*b*
211	Kinnellar,	580	551	1	1	0	2	1	1	2	0	0	0	1	1	1	0	0	0	0	0	211
212	Kinnethmont,	932	920	1	1	2	4	3	1	4	0	0	1	3	4	1	3	0	0	0	0	212
213	KINTORE,	2409	2553	8	8	6	22	7	15	20	2	5	5	3	13	4	9	0	1	2	3	213
214	Leochel-Cushnie,	1146	1018	1	1	1	3	1	2	1	2	1	1	1	3	1	2	0	0	1	1	214
215	Leslie,	461	443	1	0	1	2	1	1	1	1	0	0	0	0	0	0	0	0	0	0	215
216	Logie-Buchan,	763	651	5	3	1	9	2	7	9	0	1	0	0	1	0	1	0	1	0	1	216
* 217	Logie-Coldstone and Cromar,	1085	974	4	2	1	7	3	4	6	1	0	0	1	1	0	1	0	0	0	0	217
† 218	Longside,	2966	2697	9	7	8	24	11	13	21	3	1	3	4	8	6	2	1	0	5	6	218
† 219	Lonmay,	1710	1622	5	1	2	8	5	3	8	0	0	1	2	3	3	0	1	0	6	7	219
220	Lumphanan,	992	966	1	1	3	5	3	2	4	1	1	1	4	6	3	3	1	0	1	2	220
221	Methlic,	1905	1692	2	5	1	8	4	4	7	1	1	3	2	6	2	4	1	0	2	3	221
222*a*	Midmar,	1081	1000	0	3	0	3	1	2	1	2	0	0	0	0	0	0	0	0	1	1	222*a*
* 222*b*	Millbrex,	1291	1207	2	2	1	5	5	0	5	0	0	4	0	4	3	1	0	0	0	0	222*b*
† 223	Monquhitter,	2220	2170	3	6	4	13	7	6	13	0	4	1	6	11	7	4	1	2	2	5	223
224	Monymusk,	1025	1106	1	2	3	6	2	4	6	0	0	1	0	1	1	0	1	0	0	1	224
† 225	New Deer,	3732	3706	5	7	6	18	13	5	15	3	5	7	5	17	7	10	0	1	7	8	225
226	NEWHILLS,	5526	5753	13	4	15	32	19	13	30	2	5	2	14	21	8	13	1	4	9	14	226
227*a*	New Machar,	1432	1393	1	3	5	9	3	6	7	2	1	0	1	2	1	1	0	0	1	1	227*a*
* 227*b*	New Pitsligo,	2436	2332	7	4	5	16	9	7	11	5	2	1	2	5	2	3	1	2	3	6	227*b*
† 228*a*	Old Deer,	3395	3144	11	7	5	23	15	8	19	4	2	6	4	12	6	6	0	0	3	3	228*a*
228*b*	Old Machar,	1432	1457	2	1	4	7	4	3	6	1	1	0	1	2	2	0	1	0	0	1	228*b*
229	OLD MELDRUM,	2019	1855	4	1	2	7	4	3	4	3	1	1	1	3	2	1	0	0	3	3	229
230	Oyne,	883	770	2	2	4	8	4	4	8	0	1	0	2	3	2	1	0	0	2	2	230
* 231	PETERCULTER—																					231
	(1) EAST PETERCULTER,																					
	Aberdeen portion,	107	89	0	0	0	0	0	0	0	0	0	0	0	0	0	0	0	0	0	0	
	Landward,	1685	2125	3	4	7	14	5	9	14	0	1	2	1	4	0	4	1	0	0	1	
	(2) West Peterculter,	1837	2815	7	5	4	16	6	10	16	0	3	3	4	10	4	6	1	2	3	6	
232	PETERHEAD—(1) PETERHEAD,	13975	13705	41	38	33	112	49	63	99	13	21	19	35	75	34	41	2	7	22	31	232
	(2) Boddam,	1855	1441	2	3	6	11	5	6	11	0	0	0	1	1	1	0	0	0	3	3	
233	PITSLIGO,	2290	2307	4	7	9	20	7	13	18	2	3	2	7	12	3	9	0	0	5	5	233
234	Premnay,	930	926	0	2	5	7	5	2	4	3	1	0	3	4	2	2	0	0	2	2	234
235	Rathen—(1) Rathen,	1164	1012	2	0	6	8	2	6	7	1	1	0	2	3	0	3	0	0	1	1	235
	(2) Inverallochy,	1463	1565	6	7	6	19	15	4	19	0	1	3	4	8	2	6	0	0	3	3	
236	Rayne,	1225	1097	5	2	0	7	5	2	6	1	0	2	1	3	1	2	0	0	0	0	236
237*a*	Rhynie,	1043	1005	2	2	2	6	3	3	5	1	1	2	1	4	2	2	0	0	2	2	237*a*

No. of Dist.	REGISTRATION DISTRICTS.	POPULATION. Census 1891	POPULATION. Census 1901	BIRTHS. Oct.	Nov	Dec.	Total	Males	Fem.	Legit.	Illegit	DEATHS. Oct.	Nov	Dec.	Total	Mal.	Fem	MARRIAGES. Oct.	Nov	Dec.	Tot.	No. of Dist.
	ABERDEEN—*continued.*																					
* 237*b*	Savoch,	1891	1736	6	3	5	14	9	5	13	1	0	1	0	1	1	0	0	0	0	0	237*b*
237*c*	St Fergus,	1318	1194	7	4	3	14	4	10	12	2	1	5	1	7	2	5	0	0	1	1	237*c*
238	Skene,	1673	1546	2	2	2	6	3	3	5	1	0	1	1	2	1	1	0	0	0	0	238
239	Slains,	1279	936	1	2	3	6	5	1	6	0	0	1	2	3	2	1	0	0	0	0	239
240	Strathdon,	1220	1096	1	1	2	4	2	2	3	1	2	1	1	4	2	2	0	0	1	1	240
† 241	Strichen,	2246	2033	10	6	5	21	10	11	15	6	1	4	4	9	4	5	0	0	2	2	241
242	Tarland,	736	733	3	3	3	9	4	5	9	0	1	1	3	5	1	4	0	0	0	0	242
† 243	Tarves,	2196	2101	3	6	4	13	5	8	13	0	2	3	5	10	3	7	0	0	2	2	243
244	Tough,	675	675	2	0	3	5	2	3	4	1	0	0	2	2	1	1	0	0	0	0	244
245	Towie,	939	938	2	1	2	5	2	3	4	1	1	1	0	2	0	2	0	0	1	1	245
246	Tullynessle and Forbes,	975	903	0	0	2	2	1	1	2	0	1	0	1	2	1	1	0	0	1	1	246
247	TURRIFF,	4253	4139	5	9	11	25	16	9	23	2	3	8	5	16	6	10	2	0	4	6	247
† 248	Tyrie,	795	747	0	1	1	2	2	0	2	0	3	0	1	4	3	1	0	0	0	0	248
249*a*	Udny,	1677	1564	7	3	0	10	4	6	10	0	1	1	1	3	2	1	0	0	3	3	249*a*
*249*b*	Ythan Wells,	1136	1005	3	3	3	9	6	3	8	1	2	2	1	5	4	1	0	0	2	2	249*b*
	II. KINCARDINE.																					
250	Arbuthnott,	795	698	1	1	1	3	2	1	2	1	0	0	2	2	1	1	0	0	1	1	250
251	Banchory-Devenick—																					251
	(1) Banchory-Devenick,	500	508	3	2	0	5	3	2	5	0	0	0	2	2	0	2	0	0	0	0	
	(2) Portlethen,	1481	1218	2	3	5	10	6	4	8	2	0	0	2	2	0	2	0	0	2	2	
252	BANCHORY-TERNAN,	3193	3449	6	8	13	27	13	14	25	2	4	3	3	10	9	1	0	1	5	6	252
253	Benholm,	1552	1426	6	2	2	10	4	6	8	2	1	5	1	7	3	4	1	2	1	4	253
254	BERVIE,	2387	2523	7	0	3	10	8	2	9	1	0	3	8	11	6	5	1	1	2	4	254
255	DUNNOTTAR,	2739	2533	2	6	8	16	7	9	14	2	1	1	1	3	2	1	0	2	3	5	255
256	Durris,	918	884	1	2	1	4	2	2	4	0	0	0	3	3	1	2	0	0	0	0	256
257	Fettercairn,	1421	1390	4	2	2	8	4	4	7	1	1	0	0	1	0	1	0	1	1	2	257
258	FETTERESSO—(1) FETTERESSO,	3743	3930	14	8	4	26	15	11	23	3	6	2	7	15	6	9	2	1	4	7	258
	(2) Cookney,	1784	1479	3	5	4	12	5	7	10	2	0	0	1	1	1	0	0	1	2	3	
259	Fordoun,	2004	1809	2	7	2	11	4	7	11	0	2	3	1	6	2	4	0	0	0	0	259
260	Garvock,	415	368	0	0	1	1	0	1	1	0	1	0	1	2	1	1	0	0	0	0	260
261	Glenbervie,	887	870	0	1	0	1	0	1	1	0	0	0	1	1	1	0	0	2	0	2	261
262	Kinneff and Catterline,	907	899	0	2	0	2	1	1	2	0	1	0	0	1	0	1	0	1	2	3	262
263	LAURENCEKIRK,	1934	2011	3	0	1	4	2	2	4	0	1	1	3	5	3	2	0	0	2	2	263
264	Maryculter,	1030	951	0	0	2	2	1	1	2	0	0	2	3	5	3	2	0	1	0	1	264
265	Marykirk,	1307	1209	2	6	1	9	5	4	8	1	0	0	1	1	0	1	0	0	1	1	265
*266	NIGG—Aberdeen portion,	2941	9386	30	27	44	101	48	53	96	5	8	14	16	38	23	15	2	1	7	10	266
	Do. Landward,	1572	1528	7	4	2	13	8	5	12	1	2	1	1	4	1	3	1	0	0	1	
267	St Cyrus,	1327	1228	3	3	3	9	4	5	9	0	2	0	3	5	3	2	1	2	1	4	267
268	Strachan,	655	626	1	1	3	5	1	4	3	2	0	0	1	1	0	1	0	0	0	0	268

IV. EAST-MIDLAND DIVISION.

12. Forfar.

269	Aberlemno,	926	804	0	4	0	4	1	3	4	0	0	1	0	1	1	0	0	0	2	2	269
270	Airlie,	741	698	0	3	1	4	3	1	4	0	0	0	0	0	0	0	0	0	0	0	270
271	Arbirlot,	848	800	2	1	5	8	7	1	8	0	0	0	4	4	3	1	0	0	0	0	271
272	ARBROATH, etc.—(1) ARBROATH,	22984	22569	50	50	38	138	70	68	126	12	29	35	40	104	45	59	8	2	17	27	272
	(2) St Vigeans,	2269	2108	6	5	5	16	8	8	15	1	2	2	1	5	4	1	1	2	2	5	
273	Auchterhouse,	566	547	2	2	0	4	1	3	4	0	0	1	1	2	1	1	0	0	1	1	273
274	Barry,	3787	4652	10	13	7	30	15	15	29	1	4	4	7	15	11	4	1	3	3	7	274
275	BRECHIN,	10453	10444	24	12	21	57	33	24	48	9	15	9	13	37	16	21	1	5	16	22	275
276	Carmylie,	1083	1063	2	0	2	4	3	1	3	1	0	1	2	3	2	1	0	1	1	2	276
277	Careston,	198	221	0	0	0	0	0	0	0	0	1	0	0	1	0	1	0	0	0	0	277
278	Cortachy and Clova,	615	569	2	0	1	3	2	1	3	0	0	1	1	2	1	1	0	0	0	0	278
279	Coupar-Angus (now 341*b infra*).																					279
280	Craig,	2309	2019	6	5	10	21	10	11	20	1	0	2	2	4	1	3	0	0	3	3	280
281	Dun,	552	526	1	0	1	2	2	0	2	0	1	0	0	1	0	1	0	1	0	1	281
* 282	DUNDEE—(1) St Peter,	30079	29343	81	53	55	189	111	78	178	11	24	50	38	112	50	62	13	10	19	42	282
	(2) St Mary,	26803	29222	84	84	95	263	141	122	228	35	49	51	61	161	67	94	36	14	34	84	
	(3) St Clement,	28929	28077	66	67	75	208	111	97	197	11	34	32	47	113	53	60	18	16	36	70	
	(4) St Andrew,	53630	57946	150	114	128	392	207	185	367	25	84	72	118	274	120	154	40	28	37	105	
	Do. Landward,	2235	2457	2	1	4	7	4	3	7	0	0	1	4	5	4	1	1	0	1	2	
	(5) Lochee,	13867	14790	36	29	24	89	46	43	81	8	17	18	28	63	27	36	11	7	19	37	
283	Dunnichen,	1233	1132	0	2	3	5	3	2	5	0	5	0	0	5	1	4	0	1	1	2	283
284	Eassie and Nevay,	553	474	2	0	0	2	0	2	2	0	1	0	1	2	0	2	0	1	0	1	284
285	Edzell,	700	822	0	1	2	3	1	2	2	1	1	0	1	2	1	1	1	1	0	2	285
286	Farnell,	627	536	2	2	1	5	3	2	5	0	0	2	0	2	1	1	0	0	0	0	286
287	Fern,	277	322	0	0	2	2	1	1	2	0	0	1	0	1	1	0	0	0	0	0	287
288*a*	FORFAR,	13665	12879	24	23	23	70	34	36	60	10	18	19	20	57	29	28	3	8	12	23	288*a*
288*b*	Fowlis Easter,	283	254	1	0	1	2	1	1	2	0	1	0	1	2	1	1	0	0	0	0	288*b*
289	Glamis,	1464	1351	3	1	3	7	6	1	5	2	1	0	5	6	4	2	0	0	1	1	289
† 290	Glenisla,	396	409	0	0	0	0	0	0	0	0	0	0	1	1	1	0	0	0	1	1	290
291	Guthrie,	267	264	2	1	0	3	0	3	3	0	0	1	0	1	1	0	0	0	0	0	291
292	Inverarity,	926	823	4	1	5	10	5	5	9	1	0	0	2	2	0	2	0	0	1	1	292
293	Inverkeillor,	1531	1397	1	5	8	14	9	5	13	1	1	0	1	2	1	1	0	0	1	1	293
294*a*	Kettins,	722	704	2	2	1	5	3	2	5	0	3	0	1	4	2	2	0	0	1	1	294*a*
* 294*b*	Kilry,	330	324	1	0	0	1	1	0	1	0	0	0	2	2	2	0	0	0	0	0	294*b*
295	Kingoldrum,	368	355	2	0	1	3	2	1	3	0	2	0	1	3	2	1	0	0	3	3	295
296	Kinnell,	653	574	2	2	0	4	3	1	2	2	1	0	0	1	0	1	0	0	0	0	296
297	Kinnettles,	340	323	1	1	0	2	1	1	2	0	3	0	1	4	2	2	0	0	1	1	297
298	Kirkden,	1541	1491	1	2	1	4	2	2	4	0	4	0	2	6	2	4	1	0	2	3	298
299	Kirriemuir,	6090	5902	18	7	9	34	14	20	33	1	8	5	9	22	10	12	1	0	7	8	299
300	Lethnot and Navar,	239	238	0	0	1	1	1	0	1	0	0	0	0	0	0	0	0	0	0	0	300
301	Liff, Benvie, and Invergowrie,	1816	1834	1	3	2	6	5	1	6	0	5	4	3	12	7	5	0	0	2	2	301
† 302	Lintrathen,	508	495	1	2	1	4	3	1	3	1	0	0	1	1	0	1	0	0	0	0	302
303	Lochlee,	343	326	1	1	0	2	2	0	2	0	1	0	0	1	0	1	0	0	0	0	303
304	Logie-Pert,	979	982	0	3	1	4	1	3	2	2	3	1	1	5	2	3	1	1	2	4	304
305	Lunan,	349	302	0	0	0	0	0	0	0	0	0	0	0	0	0	0	0	0	0	0	305

No. of Dist.	REGISTRATION DISTRICTS.	POPULATION.		BIRTHS.								DEATHS.						MARRIAGES.				No. of Dist.
		Census 1891	Census 1901	Oct.	Nov	Dec.	Total	Males	Fem.	Legit.	Illegit.	Oct.	Nov	Dec.	Total	Mal.	Fem	Oct.	Nov	Dec.	Tot.	
	FORFAR—*continued.*																					
306	Lundie,	301	268	0	1	0	1	1	0	1	0	0	0	0	0	0	0	0	0	0	0	306
†307	MAINS, etc.—(1) MAINS,																					307
	Dundee portion,	810	1795	9	3	4	16	14	2	16	0	3	1	1	5	3	2	0	0	2	2	
	Landward,	1862	2229	5	4	6	15	5	10	15	0	1	1	2	4	2	2	0	0	4	4	
	(2) Strathmartine,	1326	1419	1	2	2	5	4	1	5	0	0	1	3	4	2	2	1	2	0	3	
308	Marytown,	270	278	0	1	0	1	0	1	1	0	0	0	0	0	0	0	0	0	0	0	308
309	Menmuir,	664	704	1	2	3	6	3	3	4	2	2	0	0	2	1	1	0	0	0	0	309
310	MONIFIETH,	10531	11672	18	22	24	64	36	28	60	4	13	13	24	50	22	28	5	6	9	20	310
311	Monikie,	1328	1299	5	2	5	12	5	7	12	0	1	0	2	3	1	2	0	1	1	2	311
312	MONTROSE,	14591	14027	24	27	25	76	38	38	71	5	23	20	32	75	28	47	5	5	14	24	312
313	Murroes,	905	1041	3	2	2	7	4	3	6	1	0	0	3	3	1	2	0	0	1	1	313
314	Newtyle,	833	818	6	2	0	8	7	1	8	0	0	1	2	3	0	3	0	0	1	1	314
315	Oathlaw,	399	365	2	0	1	3	2	1	3	0	1	1	0	2	1	1	0	0	0	0	315
316	PANBRIDE,	1741	1885	0	1	3	4	2	2	4	0	1	0	3	4	2	2	0	0	1	1	316
317	Rescobie,	660	594	0	0	0	0	0	0	0	0	0	2	0	2	1	1	0	1	1	2	317
318	Ruthven,	188	169	0	0	0	0	0	0	0	0	0	1	0	1	1	0	0	0	1	1	318
319	St Vigeans (now 272 (2) *supra*).																					319
320	Stracathro,	505	430	0	0	0	0	0	0	0	0	0	0	0	0	0	0	1	0	0	1	320
321	Tannadice,	1117	1106	1	2	1	4	0	4	4	0	1	3	1	5	2	3	0	0	1	1	321
322	Tealing,	630	615	0	2	1	3	2	1	3	0	1	1	0	2	1	1	0	0	0	0	322
	13. PERTH.																					
323	Aberdalgie,	280	278	1	0	0	1	0	1	1	0	0	1	1	2	2	0	0	0	0	0	323
*324	ABERFELDY,	2278	2198	9	3	2	14	9	5	13	1	4	0	7	11	2	9	0	1	1	2	324
325	Aberfoyle,	1023	1052	3	3	4	10	7	3	10	0	1	0	3	4	3	1	0	0	3	3	325
326	ABERNETHY,	1550	1276	3	2	0	5	1	4	5	0	1	2	5	8	1	7	0	0	2	2	326
327	Abernyte,	263	241	1	0	0	1	1	0	1	0	0	0	0	0	0	0	0	0	1	1	327
†328*a*	ALYTH,	3324	2943	4	4	5	13	11	2	11	2	2	7	3	12	5	7	1	1	3	5	328*a*
328*b*	Ardoch,	907	916	3	2	1	6	2	4	6	0	0	0	4	4	2	2	0	0	0	0	328*b*
328*c*	Arngask,	564	593	5	1	1	7	2	5	7	0	0	1	2	3	2	1	0	0	4	4	328*c*
329	AUCHTERARDER,	3494	3159	6	12	5	23	10	13	20	3	8	4	7	19	3	16	0	2	1	3	329
*330	Auchtergaven,	1308	1288	1	1	2	4	1	3	4	0	0	0	5	5	3	2	1	3	2	6	330
*331	Balquhidder,	728	709	2	2	1	5	2	3	5	0	0	3	2	5	2	3	0	0	0	0	331
332	Bendochy,	529	473	0	0	0	0	0	0	0	0	0	0	0	0	0	0	0	0	0	0	332
333	Blackford,	1522	1539	3	2	1	6	3	3	6	0	3	2	1	6	4	2	1	0	0	1	333
†334	Blair-Athol,	1560	1501	6	2	2	10	5	5	9	1	1	1	1	3	0	3	0	0	1	1	334
†335	BLAIRGOWRIE,	4510	4282	9	3	7	19	9	10	16	3	10	3	5	18	6	12	0	2	4	6	335
336	CALLANDER,	2279	2171	3	3	5	11	4	7	9	2	1	0	1	2	2	0	1	0	0	1	336
337	Caputh,	993	1005	3	0	2	5	4	1	5	0	1	1	2	4	3	1	0	0	0	0	337

338	Cargill,	1318	1411	6	3	1	10	5	5	9	1	0	1	1	2	1	1	0	0	1	1	338
339	Clunie,	574	561	3	0	0	3	3	0	3	0	1	0	0	1	1	0	0	0	0	0	339
340	Collace,	419	440	1	0	0	1	1	0	1	0	0	0	0	0	0	0	0	0	0	0	340
†341*a*	Comrie,	1475	1964	5	3	5	13	3	10	11	2	5	1	0	6	3	3	0	0	2	2	341*a*
†341*b*	COUPAR-ANGUS,	2496	2468	3	3	4	10	5	5	10	0	3	3	6	12	7	5	0	2	2	4	341*b*
342	CRIEFF,	5413	5706	13	10	13	36	20	16	36	0	9	11	2	22	12	10	0	1	6	7	342
343	CULROSS (now 418*b* *infra*).																					343
*344	Dowally,	319	304	0	0	0	0	0	0	0	0	1	0	0	1	1	0	0	0	0	0	344
345	Dron,	298	232	1	1	2	4	1	3	4	0	0	0	0	0	0	0	0	0	0	0	345
†346	Dull,	404	355	1	1	1	3	2	1	3	0	1	2	1	4	3	1	0	0	0	0	346
347	Dunbarney,	829	909	3	3	0	6	3	3	5	1	0	3	0	3	3	0	0	0	0	0	347
348	DUNBLANE and LECROPT,	3545	3812	10	6	5	21	14	7	21	0	5	6	2	13	1	12	1	1	4	6	348
*349	Dunkeld,	941	897	3	1	0	4	2	2	4	0	2	2	2	6	3	3	0	0	1	1	349
350	Dunning,	1345	1141	5	2	4	11	5	6	11	0	3	3	1	7	4	3	0	0	1	1	350
351	Errol,	2158	2070	5	1	6	12	6	6	12	0	2	1	5	8	4	4	0	0	1	1	351
352	Findo-Gask,	361	323	3	1	1	5	1	4	3	2	0	0	2	2	1	1	0	0	0	0	352
353	Forgandenny,	575	527	0	0	2	2	1	1	2	0	0	1	1	2	1	1	0	0	0	0	353
354	Forteviot,	538	562	0	1	2	3	1	2	3	0	0	1	1	2	1	1	0	0	1	1	354
355*a*	Fortingall—(1) Innerwick in Glenlyon,	297	312	0	0	0	0	0	0	0	0	0	0	0	0	0	0	0	0	0	0	355*a*
	(2) Fortingall,	476	465	0	0	1	1	0	1	1	0	0	0	0	0	0	0	0	0	0	0	
	(3) Kinloch-Rannoch,	837	807	1	2	1	4	1	3	4	0	0	1	2	3	1	2	2	0	1	3	
*355*b*	Foss,	210	197	0	0	1	1	0	1	1	0	1	1	1	3	0	3	0	0	0	0	355*b*
356	Fowlis-Easter (now 288*b* *supra*).																					356
357	Fowlis-Wester,	968	1000	0	5	6	11	5	6	11	0	0	0	3	3	1	2	0	0	0	0	357
358	Glendevon,	141	147	0	0	0	0	0	0	0	0	0	0	0	0	0	0	0	0	0	0	358
359	Inchture,	624	552	2	3	3	8	4	4	8	0	0	0	1	1	0	1	1	1	1	3	359
†360	Kenmore,	1039	971	1	1	1	3	0	3	3	0	0	3	1	4	3	1	0	0	1	1	360
*361	Killin,	1395	1269	3	1	2	6	6	0	4	2	2	1	1	4	2	2	0	2	1	3	361
362	KILMADOCK,	2760	2705	8	5	4	17	10	7	17	0	2	4	1	7	5	2	0	0	3	3	362
363	Kilspindie,	630	568	1	1	1	3	3	0	3	0	1	0	0	1	1	0	1	0	0	1	363
364	Kincardine,	1277	1309	2	2	0	4	3	1	4	0	1	2	1	4	1	3	0	1	0	1	364
†365	Kinclaven,	511	562	0	0	0	0	0	0	0	0	1	0	0	1	0	1	0	1	0	1	365
366	Kinfauns,	562	611	3	2	0	5	3	2	4	1	0	0	1	1	1	0	0	0	1	1	366
367	Kinloch-Rannoch (now 355*a* (3) *supra*).																					367
368	Kinnaird,	228	217	0	0	0	0	0	0	0	0	0	0	0	0	0	0	0	0	0	0	368
†369	Kinnoull,	328	407	0	1	1	2	1	1	2	0	0	0	0	0	0	0	0	0	0	0	369
†370	Kirkmichael—(1) Kirkmichael,	534	508	2	1	0	3	2	1	3	0	0	0	2	2	0	2	0	0	1	1	370
	(2) Glenshee,	163	163	0	0	0	0	0	0	0	0	0	0	0	0	0	0	0	0	1	1	
371	Lecropt (merged in 348).																					371
372	Lethendy and Kinloch,	343	351	0	0	1	1	0	1	1	0	0	0	1	1	1	0	0	0	0	0	372
†373	Little Dunkeld,	2068	2072	4	4	1	9	2	7	6	3	2	6	7	15	4	11	0	0	0	0	373
374	LOGIE (now 485*b* *infra*).																					374
*375	Logiealmond,	551	619	1	1	0	2	1	1	2	0	1	1	0	2	0	2	0	0	0	0	375
†376	Logierait,	1387	1374	2	1	1	4	2	2	4	0	5	2	4	11	9	2	0	1	0	1	376
377	Longforgan,	1779	1886	5	4	2	11	4	7	11	0	1	0	7	8	4	4	2	1	0	3	377
378	Madderty,	483	443	0	1	0	1	0	1	1	0	1	0	0	1	1	0	0	0	0	0	378

No. of Dist.	REGISTRATION DISTRICTS.	POPULATION. Census 1891	POPULATION. Census 1901	BIRTHS. Oct.	Nov	Dec.	Total	Males	Fem.	Legit.	Illegit	DEATHS. Oct.	Nov	Dec.	Total	Mal	Fem	MARRIAGES. Oct.	Nov	Dec.	Tot.	No. of Dist.
	PERTH—*continued.*																					
* 379	Meigle,	924	959	0	3	3	6	3	3	6	0	0	1	0	1	0	1	1	1	5	7	379
† 380	Methven,	1681	1638	6	3	5	14	8	6	13	1	2	3	2	7	3	4	1	1	2	4	380
381	Moneydie,	251	251	0	0	0	0	0	0	0	0	0	0	0	0	0	0	0	0	0	0	381
382	Monzie (merged in 342, 380, & 383).																					382
383	Monzievaird and Strowan,	590	588	1	1	0	2	0	2	2	0	2	0	0	2	2	0	0	0	0	0	383
† 384	Moulin—(1) Moulin,	2001	2192	0	3	2	5	2	3	5	0	2	1	3	6	3	3	1	2	1	4	384
	(2) Strathloch,	202	158	1	0	0	1	0	1	1	0	0	1	0	1	1	0	0	0	0	0	
385	Muckart,	542	475	0	1	5	6	3	3	6	0	1	0	0	1	1	0	0	1	1	2	385
386*a*	Muthill,	1505	1401	2	1	3	6	3	3	5	1	3	0	1	4	2	2	2	0	2	4	386*a*
* 386*b*	Persie,	596	513	0	1	1	2	1	1	2	0	1	0	0	1	1	0	0	0	1	1	386*b*
* 387.	PERTH,	29919	32873	53	47	78	178	99	79	166	12	55	42	60	157	76	81	14	23	38	75	387
	Do. (Landward),	277	308	2	0	1	3	2	1	3	0	0	0	1	1	0	1	0	0	1	1	
388	Port of Menteith,	1092	1088	1	1	1	3	1	2	3	0	0	3	1	4	2	2	0	1	0	1	388
389	RATTRAY,	2667	2462	7	7	2	16	9	7	14	2	3	3	3	9	6	3	2	1	2	5	389
† 390	Redgorton,	996	1077	3	0	1	4	2	2	3	1	1	0	3	4	3	1	1	0	2	3	390
391	Rhynd,	270	183	0	1	1	2	1	1	2	0	0	0	0	0	0	0	0	0	0	0	391
392	St Madoes,	420	336	0	1	1	2	2	0	2	0	0	0	1	1	0	1	0	0	0	0	392
393*a*	St Martins,	871	850	1	1	1	3	1	2	3	0	0	1	0	1	0	1	0	1	3	4	393*a*
* 393*b*	Stanley,	1304	1220	3	1	0	4	1	3	4	0	0	6	2	8	4	4	1	3	2	6	393*b*
394*a*	Scone,	2100	2362	9	4	0	13	7	6	13	0	0	0	2	2	0	2	0	1	2	3	394*a*
* 394*b*	Strathfillan,	1362	443	3	1	1	5	2	3	5	0	0	0	1	1	0	1	0	0	0	0	394*b*
* 394*c*	Tenandry,	389	355	0	0	0	0	0	0	0	0	0	0	2	2	0	2	0	1	0	1	394*c*
395	TIBBERMORE,	1692	1943	2	2	7	11	5	6	11	0	5	1	1	7	2	5	0	1	3	4	395
396	Trinity-Gask,	386	381	0	1	2	3	3	0	3	0	0	0	1	1	1	0	0	0	0	0	396
397	Tulliallan (now 458*b* *infra*).																					397
398	Weem,	437	406	0	0	2	2	2	0	2	0	0	0	0	0	0	0	0	0	0	0	398
	14. FIFE.																					
399	Abbotshall (merged in 442).																					399
400	ABDIE,	754	664	1	0	0	1	0	1	1	0	0	1	2	3	2	1	0	0	2	2	400
401	Aberdour,	1955	1997	3	6	7	16	6	10	16	0	1	1	1	3	1	2	0	0	1	1	401
* 402	ANSTRUTHER-EASTER,	1142	1190	1	4	2	7	1	6	6	1	1	4	2	7	5	2	0	1	1	2	402
403	ANSTRUTHER-WESTER,	593	558	3	1	1	5	2	3	5	0	0	1	4	5	3	2	0	0	0	0	403
404	Arngask (now 328*c* *supra*).																					404
405	AUCHTERDERRAN,	6194	8626	33	31	42	106	49	57	105	1	7	8	10	25	15	10	3	6	12	21	405
406	AUCHTERMUCHTY,	2002	1884	2	5	6	13	7	6	12	1	1	0	2	3	2	1	1	0	2	3	406
407	Auchtertool,	721	742	4	2	3	9	6	3	8	1	0	0	1	1	1	0	0	0	0	0	407
408	BALLINGRY,	2231	4156	18	13	17	48	20	28	45	3	7	0	5	12	6	6	0	2	1	3	408
409	Balmerino,	688	576	2	2	2	6	5	1	6	0	2	0	1	3	2	1	1	0	0	1	409

410	BEATH,	8298	15812	73	48	70	191	99	92	189	2	17	27	25	69	37	32	7	11	10	28	410
411	BURNTISLAND,	6174	5599	12	7	12	31	14	17	28	3	6	2	6	14	5	9	2	1	5	8	411
412	Cameron,	886	738	1	2	2	5	1	4	5	0	1	1	1	3	1	2	0	0	4	4	412
413	Carnbee,	952	910	1	3	1	5	2	3	4	1	0	1	1	2	1	1	0	0	2	2	413
414	Carnock,	987	1349	5	7	4	16	7	9	15	1	2	1	2	5	2	3	0	1	4	5	414
415	Ceres,	1677	1545	1	5	5	11	8	3	10	1	2	1	2	5	1	4	0	1	1	2	415
416	COLLESSIE,	2093	2161	4	2	4	10	4	6	10	0	4	1	5	10	5	5	1	1	2	4	416
* 417	CRAIL,	1647	1534	7	4	4	15	5	10	15	0	3	1	4	8	3	5	0	1	3	4	417
418*a*	Creich,	325	297	1	1	0	2	0	2	2	0	0	1	1	2	1	1	0	0	0	0	418*a*
418*b*	CULROSS,	1096	1120	2	4	4	10	5	5	10	0	0	1	2	3	3	0	1	1	1	3	418*b*
419	Cults,	680	628	1	0	0	1	0	1	1	0	0	1	1	2	1	1	0	0	0	0	419
420	CUPAR,	6990	6768	11	4	13	28	12	16	27	1	8	8	11	27	5	22	2	2	6	10	420
421	Dairsie,	606	464	1	0	0	1	0	1	1	0	0	0	3	3	3	0	0	1	1	2	421
422	Dalgetty,	1341	1133	1	4	4	9	4	5	9	0	0	0	2	2	2	0	0	2	2	4	422
* 423	Dunbog,	346	323	0	0	0	0	0	0	0	0	0	0	0	0	0	0	0	1	0	1	423
424	DUNFERMLINE,	28667	31697	77	53	52	182	80	102	173	9	34	28	49	111	52	59	10	17	27	54	424
* 425	Dunino,	383	359	0	0	0	0	0	0	0	0	2	1	0	3	3	0	0	0	1	1	425
† 426	DYSART—Kirkcaldy portion,	9839	11733	23	23	27	73	43	30	68	5	12	10	22	44	22	22	2	2	16	20	426
	Do. Dysart portion,	3533	3976	13	5	11	29	14	15	28	1	1	3	1	5	3	2	3	1	10	14	
427	ELIE,	1172	1142	2	1	1	4	1	3	4	0	1	2	1	4	1	3	1	1	1	3	427
428	FALKLAND,	2470	2231	6	5	2	13	7	6	12	1	3	5	3	11	6	5	0	0	3	3	428
429	FERRY-PORT-ON-CRAIG,	3008	3445	10	3	6	19	8	11	19	0	4	2	4	10	4	6	1	2	6	9	429
† 430	Flisk,	192	195	0	1	0	1	1	0	1	0	1	0	1	2	1	1	0	0	0	0	430
431	FORGAN,	3763	4720	3	1	4	8	6	2	7	1	4	3	3	10	6	4	1	1	7	9	431
432	INVERKEITHING,	2943	3468	13	8	5	26	11	15	25	1	2	3	5	10	3	7	1	0	3	4	432
433	Kemback,	794	412	1	0	0	1	0	1	1	0	2	0	0	2	1	1	0	0	1	1	433
434	Kennoway,	1458	1505	4	2	2	8	6	2	8	0	2	4	3	9	4	5	0	0	1	1	434
435	Kettle,	1939	1759	1	3	2	6	2	4	5	1	1	3	4	8	5	3	1	1	0	2	435
436	Kilconquhar,	1642	1517	9	2	6	17	5	12	17	0	1	0	1	2	1	1	0	0	2	2	436
437	Kilmany,	588	502	0	2	1	3	2	1	2	1	1	0	1	2	0	2	0	1	0	1	437
† 438	KILRENNY,	2889	2784	9	4	8	21	9	12	19	2	4	4	2	10	6	4	0	0	5	5	438
439	KINGHORN,	2790	2311	5	4	3	12	5	7	12	0	1	3	3	7	2	5	0	2	1	3	439
440	Kinglassie,	1436	1478	4	6	8	18	6	12	18	0	2	1	6	9	4	5	0	1	0	1	440
441	Kingsbarns,	731	652	0	1	0	1	0	1	1	0	0	2	0	2	0	2	0	0	1	1	441
* 442	KIRKCALDY, ETC.	17316	22346	61	46	48	155	86	69	144	11	31	26	32	89	39	50	5	17	27	49	442
	Do. Landward	659	651	1	1	1	3	2	1	3	0	0	0	0	0	0	0	0	0	1	1	
443	Largo,	2324	2046	2	2	6	10	5	5	9	1	2	3	1	6	2	4	0	0	5	5	443
444	LESLIE,	3886	3960	11	6	4	21	11	10	20	1	6	5	4	15	6	9	0	3	5	8	444
445	Leuchars,	2370	2499	7	4	7	18	9	9	18	0	3	4	4	11	4	7	0	2	2	4	445
446	Logie,	360	285	0	1	1	2	1	1	1	1	0	0	0	0	0	0	0	0	0	0	446
† 447	MARKINCH—(1) MARKINCH,	3297	3580	12	6	6	24	8	16	24	0	1	1	3	5	2	3	0	2	2	4	447
	(2) Windygates,	1551	1815	3	3	6	12	9	3	11	1	0	2	4	6	2	4	1	1	3	5	
448	Monimail,	769	720	1	1	1	3	2	1	3	0	1	0	0	1	1	0	0	1	2	3	448
449	Moonzie,	128	138	1	0	0	1	0	1	1	0	0	0	0	0	0	0	0	0	0	0	449
450	NEWBURGH,	1852	1780	1	0	4	5	3	2	5	0	0	1	4	5	4	1	0	0	6	6	450
451	Newburn,	322	296	0	1	0	1	0	1	1	0	0	0	1	1	1	0	0	0	1	1	451
452	PITTENWEEM,	1991	1911	2	5	9	16	8	8	16	0	4	4	3	11	4	7	2	2	4	8	452

No. of Dist.	REGISTRATION DISTRICTS.	POPULATION. Census 1891	POPULATION. Census 1901	BIRTHS. Oct.	Nov	Dec.	Total	Males	Fem.	Legit.	Illegit.	DEATHS. Oct.	Nov	Dec.	Total	Mal	Fem	MARRIAGES. Oct.	Nov	Dec.	Tot.	No. of Dist.
	FIFE—*continued.*																					
453	ST ANDREWS & ST LEONARDS,	8755	9410	15	20	5	50	21	29	50	0	10	10	20	40	19	21	2	3	16	21	453
454	St Monance (or Abercrombie),	1998	2007	10	7	4	21	12	9	21	0	2	3	1	6	2	4	0	0	2	2	454
455	Saline,	760	1012	0	1	4	5	4	1	5	0	1	1	0	2	2	0	0	0	1	1	455
456	SCOONIE,	4693	6342	15	18	18	51	22	29	50	1	7	7	14	28	14	14	4	3	6	13	456
457*a*	Strathmiglo,	1772	1618	1	1	3	5	2	3	5	0	1	4	3	8	3	5	0	0	2	2	457*a*
* 457*b*	Thornton,	1204	1741	2	5	4	11	3	8	10	1	2	7	5	14	9	5	0	0	1	1	457*b*
458*a*	Torryburn,	1032	1130	4	3	3	10	2	8	9	1	0	2	0	2	1	1	1	0	0	1	458*a*
458*b*	Tulliallan,	2177	1862	3	9	6	18	8	10	17	1	2	1	5	8	5	3	0	2	2	4	458*b*
459	WEMYSS—(1) WEMYSS,	3024	4587	8	11	26	45	21	24	44	1	2	4	7	13	5	8	2	2	1	5	459
	(2) BUCKHAVEN.	7510	10444	41	26	25	92	48	44	86	6	16	15	30	61	26	35	0	1	6	7	
	15. KINROSS.																					
460	CLEISH,	539	631	1	1	1	3	2	1	3	0	0	0	0	0	0	0	0	0	2	2	460
461	Fossoway and Tulliebole,	1053	1046	6	3	2	11	7	4	11	0	0	1	1	2	2	0	1	1	1	3	461
462	KINROSS,	2385	2655	9	4	3	16	10	6	16	0	1	1	4	6	2	4	0	1	1	2	462
463	Orwell,	1852	1822	5	4	2	11	5	6	9	2	3	4	3	10	2	8	0	0	2	2	463
464	Portmoak,	844	827	3	2	4	9	5	4	9	0	0	0	3	3	1	2	0	0	0	0	464
	16. CLACKMANNAN.																					
465*a*	ALLOA,	15862	16858	38	31	46	115	61	54	111	4	16	20	21	57	31	26	5	4	10	19	465*a*
465*b*	ALVA,	6366	5641	12	6	14	32	17	15	30	2	5	8	6	19	7	12	4	2	4	10	465*b*
466	Clackmannan,	2996	2501	4	7	5	16	7	9	14	2	1	2	2	5	3	2	0	0	0	0	466
467	DOLLAR,	2221	2042	0	3	0	3	1	2	3	0	1	2	4	7	2	5	0	0	0	0	467
468	TILLICOULTRY,	5695	4987	14	4	8	26	11	15	25	1	13	5	3	21	11	10	3	2	0	5	468
	V. WEST-MIDLAND DIVISION.																					
	17. STIRLING.																					
469	Airth,	1325	1360	7	3	2	12	5	7	10	2	1	0	1	2	2	0	0	2	2	4	469
470	ALVA (now 465*b* *supra*).																					470
471	Baldernock,	553	582	2	0	1	3	2	1	2	1	1	1	1	3	3	0	0	0	0	0	471
472	Balfron,	1203	1092	5	1	2	8	4	4	8	0	1	4	0	5	3	2	1	1	0	2	472
473	Bothkennar (now 481*b* (1) *infra*).																					473
474	Buchanan,	658	487	1	0	0	1	0	1	1	0	0	0	0	0	0	0	0	0	1	1	474
475	CAMPSIE,	5338	5424	12	10	15	37	15	22	36	1	10	2	8	20	7	13	1	5	2	8	475
476	DENNY—(1) DENNY,	4813	6121	17	10	16	43	24	19	43	0	6	8	8	22	7	15	1	2	7	10	476
	(2) Haggs,	1560	2147	4	10	4	18	10	8	16	2	0	1	4	5	3	2	0	0	7	7	
477	Drymen,	1512	1390	1	3	2	6	4	2	5	1	1	4	0	5	3	2	0	0	0	0	477
478	DUNIPACE,	1716	2050	7	5	8	20	7	13	20	0	3	1	5	9	4	5	1	0	2	3	478
479	FALKIRK,	26105	36628	124	94	140	358	176	182	337	21	49	58	67	174	91	83	13	13	24	50	479
480	Fintry,	357	314	0	0	0	0	0	0	0	0	1	1	0	2	1	1	0	0	0	0	480

481a	Gargunnock,	674	633	1	0	1	2	0	2	2	0	0	0	1	1	1	0	0	0	0	0		481a
481b	GRANGEMOUTH—(1) Bothkennar,	2012	1964	2	3	8	13	7	6	13	0	0	1	6	7	3	4	0	0	2	2		481b
	(2) GRANGEMOUTH,	6625	8486	32	31	20	83	33	50	81	2	10	11	8	29	18	11	1	4	8	13		
	(3) Polmont,	4582	7013	25	17	19	61	31	30	59	2	6	0	9	15	8	7	1	5	6	12		
482	Killearn,	1182	929	2	0	0	2	0	2	2	0	0	2	1	3	1	2	0	1	0	1		482
483	KILSYTH,	7424	9840	28	28	35	91	38	53	85	6	10	14	17	41	17	24	7	6	6	19		483
484	Kippen,	1486	1456	3	3	1	7	3	4	7	0	1	0	0	1	1	0	0	0	0	0		484
485a	LARBERT,	8340	11684	25	20	20	65	29	36	64	1	16	17	19	52	27	25	2	3	6	11		485a
485b	LOGIE,	4252	4432	6	0	10	16	10	6	13	3	2	5	6	13	6	7	1	0	5	6		485b
486	Muiravonside,	3671	5332	19	16	24	59	36	23	55	4	10	4	9	23	12	11	2	2	6	10		486
487	Polmont (now 481b (3) *supra*).																						487
*488	ST NINIANS—(1) ST NINIANS,	5110	5005	12	6	14	32	14	18	30	2	4	3	10	17	7	10	0	3	4	7		488
	(2) BANNOCKBURN,	3620	5400	20	19	19	58	33	25	57	1	5	10	9	24	14	10	3	3	6	12		
489	Slamannan,	7221	5285	13	17	14	44	21	23	41	3	7	6	4	17	10	7	1	0	3	4		489
*490	STIRLING,	15011	16356	34	44	29	107	62	45	97	10	25	32	23	80	42	38	7	16	17	40		490
491	Strathblane,	1671	880	3	1	0	4	1	3	4	0	0	1	0	1	1	0	0	1	0	1		491
	18. DUMBARTON.																						
492	Arrochar,	1457	605	2	2	0	4	3	1	4	0	2	1	0	3	2	1	0	0	0	0		492
493	BONHILL,	14379	14581	39	24	27	90	52	38	85	5	18	18	18	54	29	25	7	2	14	23		493
†494	CARDROSS—(1) CARDROSS,	1301	1384	5	0	0	5	2	3	5	0	2	4	2	8	3	5	1	2	1	4		494
	(2) RENTON,	5459	5227	19	9	11	39	14	25	36	3	12	7	8	27	13	14	0	4	5	9		
495	Cumbernauld,	4283	4905	15	11	21	47	30	17	47	0	4	4	12	20	7	13	0	1	2	3		495
*496	DUMBARTON,	17855	19943	56	57	59	172	97	75	164	8	19	28	36	83	44	39	8	12	6	26		496
497	Kilmaronock,	900	874	2	0	1	3	0	3	3	0	1	2	1	4	1	3	0	1	1	2		497
498	KIRKINTILLOCH,	12427	14401	34	44	37	115	65	50	111	4	27	24	42	93	54	39	3	6	12	21		498
499	Luss,	633	572	0	0	0	0	0	0	0	0	0	0	0	0	0	0	0	0	0	0		499
500	NEW or EAST KILPATRICK,	8309	10815	33	30	35	98	50	48	94	4	11	16	15	42	22	20	4	2	3	9		500
501	OLD or WEST KILPATRICK,	17775	27448	85	81	80	246	141	105	243	3	37	33	38	108	56	52	6	13	18	37		501
502	ROSENEATH—(1) ROSENEATH,	900	778	1	1	0	2	2	0	2	0	0	0	0	0	0	0	0	0	1	1		502
	(2) KILCREGGAN AND COVE,	1164	1145	0	2	1	3	3	0	3	0	1	0	1	2	2	0	0	1	0	1		
503	Row,	11172	11187	19	16	24	59	28	31	57	2	11	13	13	37	16	21	3	5	4	12		503
	19. ARGYLL. *Mainland.*																						
*504	Ardchattan,	709	841	1	1	1	3	1	2	3	0	1	1	0	2	2	0	0	0	2	2		504
*505	Ardnamurchan—(1) Aharacle,	1318	1386	3	1	3	7	3	4	6	1	0	0	1	1	0	1	0	1	1	2		505
	[(2) Arisaig,–Now 91b *supra*].																						
	(3) Sunart (or Strontian),	614	519	0	2	1	3	1	2	2	1	0	0	1	1	1	0	0	0	0	0		
	(4) Western Ardnamurchan,	775	648	1	1	0	2	1	1	2	0	1	3	1	5	2	3	0	0	0	0		
*506	Ballachulish and Corran of Ardgour,	757	687	0	0	2	2	2	0	2	0	0	0	0	0	0	0	0	0	0	0		506
507	CAMPBELTOWN,	10260	10236	24	18	26	68	31	37	59	9	13	11	13	37	13	24	5	3	8	16		507
508	Craignish,	389	327	0	1	0	1	0	1	1	0	1	1	1	3	2	1	0	0	0	0		508
*509	Cumlodden and Minard,	912	875	1	2	3	6	2	4	6	0	0	0	1	1	0	1	0	0	0	0		509
510	DUNOON and KILMUN—(1) DUNOON,	7287	8924	20	15	10	45	21	24	43	2	17	13	14	44	18	26	7	8	2	17		510
	(2) Kilmun,	1396	1544	3	1	1	5	4	1	5	0	2	2	0	4	2	2	0	0	2	2		

No. of Dist.	REGISTRATION DISTRICTS.	POPULATION. Census 1891	POPULATION. Census 1901	BIRTHS. Oct.	Nov	Dec.	Total	Males	Fem.	Legit	Illegit	DEATHS. Oct.	Nov	Dec.	Total	Mal	Fem	MARRIAGES. Oct.	Nov	Dec.	Tot.	No. of Dist.
	ARGYLL—*continued.*																					
† 511	Glassary,	1032	939	1	0	4	5	3	2	5	0	0	0	1	1	1	0	0	0	2	2	511
† 512	Glenorchy and Inishail,	1252	827	2	1	0	3	2	1	3	0	0	2	1	3	1	2	0	0	1	1	512
* 513	INVERARAY,	1261	1118	0	0	4	4	2	2	4	0	2	1	1	4	2	2	0	0	0	0	513
514	Inverchaolain,	359	334	0	1	0	1	0	1	1	0	0	1	0	1	0	1	0	0	0	0	514
* 515	Kilbrandon and Kilchattan,	1677	1631	6	3	5	14	8	6	14	0	1	1	1	3	1	2	0	0	0	0	515
† 516	Kilcalmonell,	502	495	1	0	0	1	1	0	1	0	2	0	0	2	2	0	0	1	0	1	516
* 517	Kilchrenan, etc.—(1) Kilchrenan,	406	416	1	1	0	2	0	2	2	0	1	0	1	2	0	2	0	0	1	1	517
	(2) Dalavich,	158	138	1	0	0	1	1	0	1	0	0	0	0	0	0	0	0	0	0	0	
518	Kilfinan,	2074	1915	3	6	1	10	5	5	8	2	2	1	1	4	1	3	0	0	4	4	518
519	Killean and Kilchenzie,	1293	1078	3	2	0	5	0	5	5	0	2	0	1	3	3	0	0	1	1	2	519
* 520	KILMALLIE,	3448	3580	8	12	3	23	11	12	20	3	4	7	5	16	9	7	0	0	4	4	520
521	Kilmartin,	695	663	0	3	0	3	2	1	3	0	1	0	1	2	0	2	0	0	0	0	521
522	Kilmodan,	351	387	0	0	0	0	0	0	0	0	0	0	0	0	0	0	0	1	0	1	522
523	KILMORE AND KILBRIDE,	5729	6301	19	14	8	41	24	17	34	7	7	10	13	30	20	10	4	4	7	15	523
524	Kilninver, etc.—(1) Kilninver,	200	172	1	1	1	3	2	1	3	0	0	0	0	0	0	0	0	0	0	0	524
	(2) Kilmelford,	207	185	0	0	0	0	0	0	0	0	0	0	0	0	0	0	0	0	0	0	
* 525	Lismore, etc.—(1) Lismore,	681	581	2	1	0	3	1	2	3	0	1	0	0	1	1	0	0	0	0	0	525
	(2) Appin,	669	940	1	1	1	3	1	2	2	1	0	2	2	4	1	3	0	0	2	2	
	(3) Glencoe and Ballachulish,	1480	1718	0	2	2	4	2	2	4	0	1	1	2	4	2	2	2	0	0	2	
	(4) Duror,	412	545	0	0	0	0	0	0	0	0	0	0	0	0	0	0	0	0	1	1	
* 526	LOCHGILPHEAD,	3458	3560	1	16	6	23	10	13	23	0	6	12	4	22	14	8	0	0	2	2	526
527	Lochgoilhead, etc.—(1) Lochgoilhead,	520	430	0	0	0	0	0	0	0	0	1	0	0	1	0	1	0	0	0	0	527
	(2) Kilmorich,	267	241	0	1	1	2	0	2	1	1	1	0	1	2	2	0	0	0	0	0	
528	Morvern,	820	730	2	0	1	3	1	2	3	0	1	0	0	1	1	0	0	0	0	0	528
* 529	Muckairn,	1506	1492	0	4	1	5	2	3	3	2	2	1	2	5	3	2	1	0	1	2	529
530	North Knapdale,	867	768	4	0	2	6	0	6	6	0	0	1	1	2	1	1	0	0	0	0	530
† 531	Saddell, etc.—(1) Saddell,	757	764	0	2	1	3	1	2	3	0	1	0	2	3	1	2	1	1	2	4	531
	(2) Skipness,	395	321	1	0	0	1	0	1	1	0	0	0	0	0	0	0	0	0	0	0	
532	Southend,	844	732	0	2	1	3	1	2	2	1	0	0	0	0	0	0	0	2	2	4	532
† 533	South Knapdale—(1) South Knapdale,	463	390	0	2	1	3	1	2	3	0	0	0	0	0	0	0	0	0	0	0	533
	(2) Kilberry,	388	343	1	1	0	2	2	0	2	0	0	2	0	2	1	1	0	0	0	0	
534	Stralachlan, etc.—(1) Stralachlan,	270	238	0	0	1	1	0	1	1	0	1	1	0	2	1	1	0	0	1	1	534
	(2) Strachur,	478	496	1	0	0	1	1	0	1	0	0	0	0	0	0	0	0	0	0	0	
* 535	Tarbert,	2208	2128	5	4	4	13	6	7	13	0	2	2	1	5	3	2	0	0	3	3	535
	Insular.																					
* 536	Bowmore (or Kilarrow),	1855	1813	4	4	3	11	5	6	8	3	1	2	5	8	4	4	0	0	2	2	536
537	Gigha,	401	374	1	0	0	1	0	1	1	0	2	1	0	3	2	1	0	0	0	0	537
538	Iona (merged in 542).																					538

† 539	Jura, etc.—(1) Jura,	621	562	0	1	0	1	0	1	1	0	1	0	2	3	1	2	0	0	1	1	539
	(2) Colonsay,	381	313	1	0	1	2	0	2	2	0	0	0	1	1	0	1	0	0	1	1	
† 540	Kilchoman,	1828	1632	0	3	2	5	3	2	5	0	2	1	5	8	3	5	0	0	1	1	540
541	Kildalton and Oa,	2027	1872	2	1	7	10	7	3	8	2	1	0	5	6	3	3	0	0	1	1	541
542	Kilfinichen and Kilvickeon,	1745	1529	3	1	3	7	2	5	7	0	1	1	1	3	3	0	0	0	1	1	542
* 543	Kilmeny,	805	822	1	3	5	9	5	4	6	3	3	2	2	7	5	2	0	0	0	0	543
† 544	Kilninian and Kilmore—(1) Ulva,	222	242	0	1	1	2	1	1	2	0	1	0	1	2	0	2	0	0	0	0	544
	(2) Kilninian and Kilmore,	695	624	0	0	0	0	0	0	0	0	0	0	1	1	1	0	0	0	2	2	
* 545	Kinlochspelvie,	270	259	0	0	1	1	0	1	1	0	0	0	1	1	0	1	0	0	0	0	545
546	Oa (merged in 541).																					
* 547	Portnahaven,	869	728	2	0	2	4	2	2	2	2	0	3	4	7	4	3	0	0	0	0	546
* 548	Salen,	521	441	2	0	1	3	1	2	3	0	0	0	0	0	0	0	0	0	0	0	547
* 549	TOBERMORY,	1265	1301	1	3	1	5	3	2	5	0	0	1	0	1	0	1	0	0	0	0	548
* 550	Torosay,	358	316	0	0	0	0	0	0	0	0	0	1	0	1	0	1	0	0	0	0	549
551	Tyree, etc.—(1) Tyree,	2452	2195	3	3	4	10	7	3	8	2	1	2	7	10	5	5	0	0	0	0	550
	(2) Coll,	522	432	0	0	1	1	1	0	1	0	0	0	0	0	0	0	0	0	0	0	551
	20. BUTE.																					
552	CUMBRAE,	1801	1769	3	2	2	7	4	3	7	0	0	2	4	6	3	3	0	2	3	5	552
† 553	Kilbride—(1) Brodick,	912	1048	1	1	2	4	2	2	4	0	2	2	0	4	2	2	0	0	0	0	553
	(2) Kilbride,	1276	1335	4	1	0	5	2	3	5	0	1	1	0	2	2	0	1	1	1	3	
† 554	Kilmory—(1) Kilmory,	1045	978	1	3	0	4	2	2	4	0	0	0	2	2	1	1	0	0	0	0	554
	(2) Shiskine,	925	831	3	1	4	8	3	5	8	0	0	2	1	3	2	1	0	0	0	0	
555	Kingarth,	1062	1056	1	5	3	9	7	2	9	0	2	0	2	4	3	1	1	3	3	7	555
* 556	Lochranza,	692	645	1	2	1	4	3	1	4	0	0	0	0	0	0	0	0	0	1	1	556
557	North Bute,	1583	1747	0	3	2	5	0	5	5	0	2	0	3	5	2	3	1	2	0	3	557
558	ROTHESAY,	9108	9378	29	15	12	56	29	27	50	6	14	15	9	38	20	18	9	3	10	22	558
	VI. SOUTH-WESTERN DIVISION.																					
	21. RENFREW.																					
559*a*	ABBEY (merged in 572 (2) & 573)																					559*a*
* 559*b*	BRIDGE OF WEIR,	1760	2316	8	5	6	19	11	8	19	0	3	1	9	13	2	11	0	2	1	3	559*b*
560	CATHCART—Glasgow portion,	11957	20983	35	41	42	118	67	51	116	2	33	27	33	93	55	38	8	12	20	40	560
	Do. LANDWARD,	4552	7375	18	15	20	53	34	19	52	1	8	5	13	26	14	12	1	0	4	5	
561	Eaglesham,	1207	1075	1	1	4	6	5	1	6	0	0	3	2	5	1	4	0	0	2	2	561
562	EASTWOOD—Glasgow portion,	2298	3534	6	1	8	15	11	4	15	0	4	5	4	13	6	7	0	1	2	3	562
	Do. LANDWARD,	13744	15366	39	33	39	111	61	50	108	3	19	18	28	65	27	38	6	6	14	26	
563	Erskine,	1691	1519	5	2	1	8	2	6	8	0	2	1	0	3	2	1	2	0	0	2	563
564	GREENOCK—(1) East,	32883	34555	115	96	98	309	150	159	300	9	35	37	43	115	63	52	6	9	14	29	564
	Do. Landward,	54	44	0	0	0	0	0	0	0	0	0	0	0	0	0	0	0	0	0	0	
	(2) West,	30540	33587	92	73	77	242	121	121	233	9	57	54	73	184	99	85	31	17	40	88	
	Do. Landward,	35	31	0	0	0	0	0	0	0	0	0	0	0	0	0	0	0	0	0	0	
† 565	Houstoun and Killellan,	1389	1402	5	2	2	9	6	3	9	0	1	2	4	7	3	4	0	1	1	2	565
566	Inchinnan,	567	573	1	1	1	3	1	2	3	0	0	0	0	0	0	0	0	1	0	1	566

No. of Dist.	REGISTRATION DISTRICTS.	POPULATION. Census 1891	POPULATION. Census 1901	BIRTHS. Oct.	Nov	Dec.	Total	Males	Fem.	Legit.	Illegit	DEATHS. Oct.	Nov	Dec.	Total	Mal	Fem	MARRIAGES. Oct.	Nov	Dec.	Tot.	No. of Dist.
	RENFREW—*continued.*																					
567	INVERKIP—(1) Inverkip,	1253	1151	1	1	3	5	2	3	5	0	1	2	2	5	3	2	0	1	0	1	567
	(2) GOUROCK,	5288	6112	12	7	14	33	18	15	27	6	9	13	18	40	23	17	5	4	3	12	
† 568	KILBARCHAN—(1) KILBARCHAN,	3262	3450	10	6	7	23	14	9	20	3	5	1	7	13	5	8	2	3	1	6	568
	(2) Linwood,	2646	2099	1	5	2	8	4	4	8	0	0	7	0	7	3	4	0	1	0	1	
569	KILMALCOLM,	3649	4869	9	4	10	23	13	10	22	1	5	2	7	14	5	9	0	2	0	2	569
570	LOCHWINNOCH,	3477	4402	14	12	3	29	15	14	27	2	3	6	5	14	9	5	1	1	3	5	570
571	Mearns—(1) Busby,	1421	1297	2	4	3	9	4	5	9	0	4	4	3	11	5	6	0	0	1	1	571
	(2) Newton Mearns,	2005	2112	4	0	3	7	2	5	7	0	1	0	2	3	3	0	0	0	2	2	
* 572	NEILSTON—(1) NEILSTON,	4015	4459	10	11	12	33	17	16	30	3	7	2	6	15	8	7	2	4	3	9	572
	(2) BARRHEAD & LEVERN,	9976	12051	37	27	39	103	60	43	99	4	15	11	19	45	27	18	4	4	10	18	
† 573	PAISLEY—(1) PAISLEY,	66425	79363	214	150	222	586	285	301	560	26	122	127	152	401	200	201	38	51	50	139	573
	Do. Landward,	2870	4129	10	3	15	28	13	15	28	0	4	4	12	20	10	10	1	1	2	4	
	(2) JOHNSTONE & ELDERSLIE,	12088	13613	34	33	39	106	56	50	103	3	19	26	24	69	32	37	10	10	11	31	
574	PORT-GLASGOW,	14708	16888	64	43	56	163	75	88	156	7	16	27	16	59	24	35	2	7	13	22	574
575	RENFREW,	9307	15142	41	37	45	123	60	63	120	3	18	14	28	60	27	33	3	6	8	17	575
	22. AYR.																					
* 576	ARDROSSAN—(1) OLD ARDROSSAN,	4549	5834	18	12	15	45	24	21	41	4	5	7	6	18	6	12	6	2	4	12	576
	(2) NEW ARDROSSAN,	5362	6054	10	7	20	37	20	17	34	3	9	6	4	19	11	8	3	4	4	11	
577	AUCHINLECK—(1) AUCHINLECK,	2179	2828	3	11	9	23	12	11	22	1	5	2	6	13	7	6	0	2	6	8	577
	(2) Lugar,	3924	3777	14	9	15	38	21	17	37	1	2	3	6	11	9	2	1	1	1	3	
578	AYR—(1) AYR,	26318	30318	94	58	83	235	126	109	220	15	37	37	56	130	65	65	12	9	23	44	578
	(2) St Quivox,	1138	1219	5	3	4	12	5	7	10	2	4	0	0	4	2	2	0	0	0	0	
579	Ballantrae,	1268	1124	4	1	0	5	2	3	4	1	2	1	3	6	5	1	0	0	0	0	579
580	Barr,	549	581	0	0	1	1	0	1	1	0	0	2	1	3	1	2	0	0	0	0	580
581	BEITH,	7126	7523	17	7	13	37	20	17	36	1	9	9	6	24	10	14	1	2	7	10	581
582	Colmonell—(1) Colmonell,	988	993	1	0	2	3	2	1	3	0	2	1	2	5	4	1	0	2	2	4	582
	(2) Barrhill,	912	961	1	0	1	2	1	1	2	0	1	0	3	4	3	1	0	0	0	0	
583	Coylton—(1) Coylton,	2097	1875	7	6	3	16	6	10	15	1	1	3	1	5	4	1	0	1	1	2	583
	(2) Rankinston,	570	667	0	2	3	5	2	3	3	2	1	0	1	2	1	1	0	0	0	0	
584*a*	Craigie,	552	509	0	0	1	1	0	1	1	0	0	1	0	1	1	0	0	1	1	2	584*a*
* 584*b*	Crosshill,	1178	1108	4	6	1	11	5	6	11	0	3	1	4	8	4	4	0	1	0	1	584*b*
585	Dailly,	1830	1673	4	2	4	10	5	5	10	0	2	1	2	5	0	5	1	1	1	3	585
† 586	Dalmellington—(1) Dalmellington,	2568	2585	8	2	16	26	9	17	24	2	1	3	5	9	8	1	1	0	0	1	586
	(2) Waterside,	2320	2533	13	5	9	27	15	12	24	3	0	3	5	8	5	3	2	3	1	6	
587	DALRY,	8164	8212	34	17	18	69	36	33	68	1	11	13	7	31	13	18	3	2	10	15	587
† 588	Dalrymple,	1018	931	2	1	2	5	4	1	5	0	1	1	2	4	1	3	0	0	1	1	588
589	Dreghorn,	4057	4332	12	13	15	40	22	18	38	2	4	7	9	20	8	12	0	3	4	7	589
† 590	DUNDONALD—(1) Dundonald,	1166	1260	3	3	2	8	4	4	7	1	3	1	0	4	4	0	2	0	4	6	590
	(2) TROON,	3849	5181	19	13	8	40	30	10	38	2	7	6	7	20	13	7	3	1	2	6	

591	Dunlop,	1410	1542	2	4	3	9	5	4	9	0	0	1	2	3	1	2	0	0	0	0	591
592	Fenwick,	1007	1063	1	2	2	5	3	2	5	0	0	0	0	0	0	0	0	2	1	3	592
593	GALSTON,	6408	6979	18	16	18	52	27	25	52	0	4	2	6	12	3	9	2	4	5	11	593
594	GIRVAN,	4906	4872	13	10	16	39	22	17	34	5	10	5	4	19	9	10	0	2	2	4	594
* 595	IRVINE,	10671	11267	34	24	31	89	41	48	85	4	16	19	21	56	34	22	2	8	7	17	595
596	KILBIRNIE,	5468	7207	32	13	12	57	36	21	56	1	11	5	13	29	18	11	7	2	9	18	596
597	KILMARNOCK,	26140	31150	75	77	67	219	106	113	210	9	51	44	67	162	79	83	17	21	38	76	597
	Do. Landward,	1828	1992	3	6	5	14	7	7	11	3	0	2	8	10	6	4	0	0	4	4	
598	Kilmaurs,	4453	4549	14	18	10	42	26	16	37	5	5	5	5	15	6	9	2	1	2	5	598
599	KILWINNING,	7007	8125	28	18	32	78	35	43	76	2	14	8	11	33	16	17	3	1	5	9	599
† 600	Kirkmichael,	885	839	1	2	1	4	2	2	4	0	0	0	0	0	0	0	0	0	1	1	600
† 601	Kirkoswald,	1477	1452	3	0	2	5	2	3	5	0	1	2	3	6	5	1	0	2	1	3	601
602	LARGS—(1) LARGS,	4241	4405	8	9	5	22	7	15	21	1	6	2	6	14	4	10	2	3	0	5	602
	(2) Skelmorlie,	1079	1096	2	1	1	4	1	3	4	0	0	0	0	0	0	0	0	0	1	1	
603	LOUDOUN,	6379	8205	19	14	24	57	31	26	56	1	9	4	7	20	8	12	0	5	7	12	603
604	Mauchline,	2339	2572	7	5	4	16	6	10	15	1	2	6	4	12	7	5	0	4	1	5	604
† 605	MAYBOLE,	7536	7852	29	12	23	64	29	35	59	5	10	10	13	33	20	13	2	5	7	14	605
606	MONKTON AND PRESTWICK,	2608	3854	7	12	9	28	15	13	24	4	3	5	3	11	8	3	1	0	3	4	606
607	MUIRKIRK,	5165	5670	15	13	16	44	26	18	42	2	2	3	5	10	3	7	3	1	4	8	607
608	NEW CUMNOCK,	4419	5367	18	15	14	47	31	16	43	4	9	4	6	19	10	9	2	2	5	9	608
609	Ochiltree,	1910	1932	9	2	5	16	10	6	14	2	0	1	4	5	2	3	0	0	2	2	609
610*a*	OLD CUMNOCK,	4811	5144	13	17	18	48	27	21	48	0	6	3	8	17	10	7	1	4	9	14	610*a*
* 610*b*	Patna,	908	906	1	3	3	7	4	3	7	0	1	0	0	1	1	0	0	0	0	0	610*b*
611	RICCARTON—(1) RICCARTON,																					611
	Kilmarnock portion,	2307	3015	11	13	11	35	20	15	34	1	2	3	6	11	5	6	1	1	4	6	
	Landward,	1158	1013	5	2	4	11	7	4	10	1	0	0	0	0	0	0	0	0	1	1	
	(2) HURLFORD,	3852	4052	11	14	12	37	20	17	36	1	6	5	11	22	9	13	0	0	3	3	
612	St Quivox (now 578 (2) *supra*).																					612
613	SORN—(1) Sorn,	1461	1267	9	3	3	15	4	11	15	0	1	1	2	4	1	3	0	0	1	1	613
	(2) CATRINE,	2458	2340	7	5	3	15	8	7	15	0	5	1	1	7	2	5	0	1	5	6	
614	Stair,	1289	1175	3	1	3	7	2	5	6	1	1	1	1	3	1	2	0	1	1	2	614
615	STEVENSTON,	6209	9497	33	27	24	84	44	40	80	4	6	10	22	38	13	25	2	3	9	14	615
616	STEWARTON,	3804	3958	13	7	5	25	19	6	22	3	4	5	6	15	5	10	1	0	0	1	616
† 617	Straiton,	633	545	2	1	3	6	2	4	5	1	0	0	0	0	0	0	0	0	0	0	617
618	Symington,	621	592	2	0	1	3	2	1	3	0	1	0	1	2	0	2	0	0	1	1	618
619	Tarbolton,	3586	3961	9	11	14	34	19	15	32	2	8	6	12	26	11	15	3	2	5	10	619
† 620	WEST KILBRIDE,	2271	2935	7	2	8	17	9	8	16	1	3	1	4	8	5	3	2	2	0	4	620
	23. LANARK.																					
621	AVONDALE,	5069	5773	9	18	9	36	16	20	35	1	8	7	11	26	15	11	1	1	7	9	621
* 622	BARONY—																					622
	(1) MARYHILL, Glasgow portion,	25679	43750	152	127	132	411	207	204	401	10	84	46	79	209	126	83	25	31	27	83	
	Do. Landward,	995	1185	5	3	1	9	6	3	9	0	1	1	2	4	2	2	1	0	2	3	
	(2) SHETTLESTON, Gl'g'w portion,	18	16	0	0	0	0	0	0	0	0	0	0	1	1	1	0	0	0	0	0	
	Do. LANDWARD,	12573	22049	66	57	69	192	81	111	185	7	31	23	45	99	46	53	7	7	15	29	
623	BIGGAR,	1902	1897	1	3	2	6	1	5	6	0	3	5	2	10	6	4	0	0	1	1	623
624	BLANTYRE,	11352	14145	56	42	59	157	84	73	150	7	12	21	18	51	21	30	1	6	10	17	624

No. of Dist.	REGISTRATION DISTRICTS.	POPULATION.		BIRTHS.								DEATHS.						MARRIAGES.				No. of Dist.
		Census 1891	Census 1901	Oct.	Nov	Dec.	Total	Males	Fem.	Legit.	Illegit.	Oct.	Nov	Dec.	Total	Mal	Fem	Oct.	Nov	Dec.	Tot.	
	LANARK—*continued.*																					
625	BOTHWELL—(1) BOTHWELL,	11490	16260	41	48	44	133	76	57	126	7	16	21	26	63	34	29	8	8	8	24	625
	(2) HOLYTOWN,	11553	15510	61	47	60	168	87	81	166	2	18	20	32	70	35	35	7	8	5	20	
	(3) BELLSHILL,	8319	14135	52	53	52	157	71	86	153	4	28	27	26	81	36	45	10	5	12	27	
626*a*	CADDER—(1) WESTERN,	3927	4743	11	13	16	40	21	19	39	1	2	5	7	14	4	10	0	1	0	1	626*a*
	(2) EASTERN,	4305	5731	14	13	18	45	25	20	45	0	12	14	8	34	25	9	2	0	3	5	
* 626*b*	Calderhead,	4528	6641	22	27	25	74	33	41	71	3	9	7	8	24	8	16	3	6	5	14	626*b*
627	CAMBUSLANG,	15364	20211	67	60	53	180	95	85	178	2	19	27	23	69	25	44	4	11	16	31	627
† 628	CAMBUSNETHAN,	21142	25878	94	76	67	237	116	121	226	11	36	31	40	107	55	52	12	16	11	39	628
629	CARLUKE,	8058	8966	31	23	21	75	36	39	70	5	9	8	15	32	15	17	2	2	16	20	629
630	Carmichael,	593	1198	1	1	3	5	1	4	5	0	0	1	4	5	1	4	1	1	1	3	630
631	Carmunnock,	703	682	1	0	1	2	1	1	2	0	1	1	2	4	0	4	0	0	1	1	631
632	Carnwath—(1) Carnwath,	2502	3052	11	7	8	26	8	18	25	1	6	1	5	12	5	7	1	0	2	3	632
	(2) Forth,	1526	1790	2	2	10	14	9	5	13	1	1	1	0	2	0	2	0	2	2	4	
	(3) Haywood,	1296	995	2	0	0	2	1	1	2	0	2	1	0	3	1	2	0	0	1	1	
633	Carstairs,	1977	1893	1	5	7	13	9	4	13	0	6	1	3	10	5	5	0	0	2	2	633
634	Covington and Thankerton,	396	314	0	0	0	0	0	0	0	0	0	0	1	1	1	0	0	0	0	0	634
635	Crawford—(1) Crawford,	636	719	4	0	3	7	1	6	6	1	2	2	2	6	2	4	0	0	1	1	635
	(2) Leadhills,	998	895	2	4	1	7	2	5	7	0	3	0	0	3	0	3	1	0	1	2	
636	Crawfordjohn,	789	707	0	0	0	0	0	0	0	0	1	1	0	2	1	1	0	0	0	0	636
637	Culter,	420	392	0	1	1	2	2	0	2	0	0	1	0	1	0	1	0	0	0	0	637
638	DALSERF—(1) LARKHALL,	8845	12034	37	30	35	102	57	45	97	5	12	12	17	41	23	18	3	10	6	19	638
	(2) Dalserf,	2965	4088	15	16	19	50	31	19	48	2	4	1	8	13	7	6	0	2	2	4	
639	DALZIEL—Motherwell portion,	18726	30418	118	78	99	295	145	150	286	9	42	41	45	128	69	59	8	10	25	43	639
	Do. LANDWARD,	4248	6839	30	22	19	71	39	32	69	2	20	16	11	47	31	16	0	3	7	10	
640	Dolphinton,	248	250	0	0	2	2	2	0	2	0	0	0	0	0	0	0	0	0	1	1	640
641	Douglas,	2266	2397	8	10	6	24	14	10	21	3	1	7	4	12	7	5	1	0	0	1	641
642	Dunsyre,	191	200	1	0	0	1	0	1	1	0	0	2	0	2	2	0	0	0	0	0	642
643	East Kilbride,	3861	3948	8	8	6	22	9	13	15	7	5	6	5	16	8	8	2	0	3	5	643
* 644	GLASGOW—																					644
	(1) Bridgeton,	44342	54119	204	157	190	551	278	273	530	21	115	87	113	315	158	157	24	32	31	87	
	(2) Camlachie,	43690	50397	179	134	184	497	247	250	479	18	87	56	86	229	126	103	19	34	42	95	
	(3) Dennistoun,	63371	86212	246	227	268	741	366	375	700	41	182	184	221	587	347	240	35	55	78	168	
	Do. Landward,	517	548	0	0	0	0	0	0	0	0	0	0	0	0	0	0	0	1	0	1	
	(4) Calton,	36154	35678	129	80	99	308	155	153	283	25	67	47	93	207	92	115	33	46	37	116	
	(5) Blackfriars,	31610	30786	107	91	124	322	172	150	224	98	48	54	70	172	98	74	22	19	26	67	
	(6) St Rollox,	50377	56851	207	143	168	518	245	273	486	32	150	121	171	442	218	224	28	38	38	104	
	Do. Landward,	49	188	0	0	0	0	0	0	0	0	0	0	0	0	0	0	0	0	0	0	
	(7) Blythswood,	29311	26755	44	52	41	137	76	61	120	17	32	32	50	114	57	57	111	86	132	329	
	(8) Milton,	38737	45166	165	100	129	394	204	190	364	30	73	68	75	216	107	109	22	23	33	78	
	(9) Kelvin,	67634	75643	134	106	126	366	193	173	347	19	117	114	145	376	211	165	51	38	71	160	
	(10) Anderston,	43262	43946	125	122	107	365	171	194	348	17	72	57	73	202	105	97	31	45	42	118	

	(11) Hutchesontown,	59750	68730	237	170	235	642	328	314	620	22	88	92	121	301	101	140	17	25	27	69				
	(12) Gorbals,	49939	51425	129	100	134	363	179	184	346	17	53	59	70	182	84	98	35	42	63	140				
	(13) Tradeston,	27436	28990	54	53	62	169	92	77	155	14	32	30	45	107	55	52	14	13	22	49				
	(14) Kinning Park,	19612	21422	42	38	42	122	61	61	113	9	20	17	24	61	29	32	12	19	48	79				
	Do. LANDWARD,	13679	13852	49	40	46	135	74	61	130	5	24	18	20	62	29	33	14	5	19	38				
645	Glassford,	1317	1321	3	2	4	9	5	4	9	0	2	4	1	7	5	2	0	0	0	0	645			
†646	GOVAN—(1) PLANTATION,																					646			
	Glasgow portion,	409	894	1	0	1	2	1	1	2	0	1	0	1	2	2	0	3	0	0	3				
	Govan portion,	22571	27228	80	58	86	224	109	115	214	10	41	36	28	105	46	59	18	13	13	44				
	(2) GOVAN,																								
	Glasgow portion,	548	907	3	2	1	6	2	4	6	0	0	2	2	4	2	2	0	0	0	0				
	Govan portion,	41054	54946	199	158	178	535	261	274	513	22	74	62	96	232	111	121	29	23	42	94				
	Landward,	133	1656	3	1	4	8	3	5	1	7	34	28	38	100	62	38	0	0	1	1				
	(3) PARTICK,																								
	Glasgow portion,	13928	16328	19	23	9	51	24	27	49	2	12	11	18	41	23	18	8	8	6	22				
	Partick portion,	36538	54298	194	156	160	510	272	238	495	15	60	66	70	190	81	109	15	24	37	76				
647	HAMILTON,	24859	32775	105	112	110	327	161	166	315	12	50	52	56	158	92	66	13	15	20	48	647			
	Do. Landward,	6164	7597	27	32	23	82	39	43	77	5	7	15	13	35	18	17	0	3	6	9				
648	LANARK,	7110	8103	9	13	9	31	15	16	31	0	4	13	15	32	16	16	4	3	4	11	648			
649	Lesmahagow—(1) Lesmahagow,	8423	9608	33	29	23	85	37	48	80	5	11	4	13	28	14	14	0	5	10	15	649			
	(2) Kirkfieldbank,	1329	1346	4	4	1	9	3	6	8	1	2	6	3	11	5	6	0	0	1	1				
650	Libberton,	486	432	0	1	1	2	2	0	2	0	0	0	0	0	0	0	0	0	0	0	650			
651	NEW MONKLAND,	33743	36786	119	119	108	346	192	154	328	18	42	40	70	152	81	71	11	20	26	57	651			
652	OLD MONKLAND—(1) WESTERN,	9614	10653	45	34	39	118	54	64	114	4	13	14	25	52	29	23	5	6	7	18	652			
	(2) COATBRIDGE,	30034	36991	122	107	105	334	174	160	325	9	44	51	69	164	85	79	13	14	21	48				
	Do. Landward,	2675	2939	7	8	6	21	8	13	21	0	0	4	7	11	8	3	1	1	3	5				
	(3) EASTERN,	2410	2665	9	9	9	27	13	14	27	0	4	12	9	25	13	12	1	1	4	6				
653	Pettinain,	259	271	1	0	1	2	1	1	2	0	0	0	0	0	0	0	0	0	0	0	653			
654	RUTHERGLEN—																					654			
	Glasgow portion,	130	77	0	0	0	0	0	0	0	0	0	1	0	1	0	1	0	0	0	0				
	Rutherglen portion,	16048	20934	51	40	60	151	79	72	146	5	34	24	17	75	41	34	7	8	17	32				
† 655	SHOTTS—(1) Middle District,	1610	2823	13	8	9	30	14	16	29	1	4	2	9	15	7	8	1	0	1	2	655			
	(2) Eastern Do.,	2822	3593	15	18	17	50	28	22	50	0	2	5	6	13	8	5	1	0	6	7				
	(3) WESTERN Do.,	3148	3757	15	14	8	37	16	21	36	1	8	8	4	20	9	11	1	3	2	6				
	(4) Northern Do.,	1416	1263	6	5	2	13	11	2	13	0	0	2	3	5	2	3	0	0	2	2				
656	STONEHOUSE,	3400	3665	4	6	9	19	11	8	19	0	2	2	4	8	4	4	4	2	5	11	656			
657	Symington,	432	388	0	0	0	0	0	0	0	0	0	0	0	0	0	0	0	0	0	0	657			
658	Walston,	301	283	0	0	0	0	0	0	0	0	0	0	1	1	0	1	0	0	1	1	658			
659	Wandell and Lamington,	305	362	0	1	0	1	0	1	1	0	0	0	0	0	0	0	0	0	0	0	659			
660	Wiston and Roberton,	497	412	0	0	0	0	0	0	0	0	0	1	0	1	1	0	0	0	0	0	660			
	VII. SOUTH-EASTERN DIVISION.																								
	24. LINLITHGOW.																								
661	Abercorn,	863	866	0	3	1	4	1	3	4	0	1	0	1	2	0	2	1	0	1	2	661			
662	BATHGATE—(1) BATHGATE,	7557	9371	37	35	18	90	47	43	86	4	8	6	14	28	11	17	1	4	7	12	662			
	(2) ARMADALE,	3802	4633	21	10	16	47	25	22	46	1	8	7	9	24	12	12	1	1	7	9				
663	BORROWSTOUNNESS, ETC.—(1) BO'NESS	6399	7921	23	23	24	70	30	40	66	4	9	6	15	30	14	16	1	4	3	8	663			
	(2) CARRIDEN	2453	3552	13	8	13	34	17	17	32	2	6	2	5	13	6	7	1	1	1	3				

No of Dist.	REGISTRATION DISTRICTS.	POPULATION.		BIRTHS.								DEATHS.						MARRIAGES.				No. of Dist.
		Census 1891	Census 1901	Oct.	Nov	Dec.	Total	Males	Fem.	Legit.	Illegit.	Oct.	Nov	Dec.	Total	Mal	Fem	Oct.	Nov	Dec.	Tot.	
	LINLITHGOW—*continued.*																					
664	CARRIDEN (now 663 (2) *supra*).																					664
665	DALMENY—(1) Dalmeny,	1349	1523	5	2	3	10	5	5	10	0	1	1	2	4	3	1	0	0	0	0	665
	(2) QUEENSFERRY,	1531	2557	12	9	2	23	12	11	22	1	2	0	1	3	0	3	0	0	1	1	
666	Ecclesmachen,	506	681	1	2	0	3	0	3	2	1	0	0	1	1	0	1	0	0	0	0	666
667	Kirkliston,	3777	3904	12	12	14	38	13	25	34	4	4	6	9	19	7	12	1	0	3	4	667
668	LINLITHGOW,	7520	8076	22	19	24	65	41	24	61	4	6	9	22	37	25	12	4	2	8	14	668
669	Livingstone,	1616	2764	8	9	8	25	13	12	24	1	0	3	2	5	2	3	0	1	1	2	669
670	QUEENSFERRY (now 665 (2) *supra*).																					670
671	Torphichen—(1) Torphichen,	938	1377	3	7	5	15	7	8	15	0	0	4	2	6	2	4	0	1	3	4	671
	(2) Blackridge,	786	1848	9	7	3	19	10	9	19	0	0	1	3	4	2	2	0	0	1	1	
672	UPHALL,	8653	10535	42	35	40	117	53	64	115	2	13	12	12	37	21	16	5	8	5	18	672
673	WHITBURN—(1) WHITBURN,	2313	3318	11	7	7	25	10	15	23	2	2	2	7	11	3	8	1	1	2	4	673
	(2) FAULDHOUSE,	3469	3517	6	8	4	18	7	11	18	0	8	3	5	16	11	5	1	1	6	8	
	25. EDINBURGH.																					
†674	Borthwick,	1426	1237	3	4	1	8	2	6	8	0	1	1	1	3	1	2	0	1	0	1	674
675	Carrington,	563	460	0	0	1	1	1	0	1	0	0	0	1	1	0	1	0	0	1	1	675
†676	COCKPEN,	3387	3720	8	11	8	27	17	10	26	1	5	4	5	14	6	8	0	2	3	5	676
677	Colinton,	4650	5499	16	11	13	40	25	15	33	7	27	17	30	74	48	26	1	1	1	3	677
678	Corstorphine,	2233	2725	5	5	6	16	9	7	15	1	3	0	2	5	1	4	0	0	1	1	678
679	CRAMOND—Edinburgh portion,	1127	1088	2	0	2	4	0	4	4	0	1	0	2	3	3	0	0	0	1	1	679
	Do. Landward,	2061	2727	4	8	3	15	7	8	14	1	1	3	5	9	5	4	2	0	2	4	
680	Cranston,	859	846	1	1	4	6	4	2	5	1	1	2	0	3	2	1	0	0	0	0	680
681	Crichton,	946	810	3	1	0	4	2	2	4	0	0	0	1	1	1	0	0	2	1	3	681
682	Currie,	2580	2513	3	9	9	21	9	12	20	1	1	3	2	6	2	4	2	1	1	4	682
683	DALKEITH,	7786	7297	16	9	15	40	18	22	38	2	12	8	13	33	14	19	2	4	4	10	683
†684	DUDDINGSTON—(part of Edin.),	1574	2023	6	2	3	11	4	7	11	0	3	1	1	5	2	3	2	1	2	5	684
*685	EDINBURGH—(1) St George,	72507	90169	201	169	193	563	287	276	525	38	102	113	123	338	170	168	40	49	66	155	685
	(2) St Andrew,	56360	61699	106	109	110	325	173	152	306	19	53	54	87	194	96	98	39	31	86	156	
	(3) Canongate,	38252	44971	118	125	119	362	171	191	345	17	52	54	64	170	85	85	21	27	57	105	
	(4) St Giles,	31779	29462	84	75	84	243	126	117	184	59	101	89	101	291	178	113	77	93	93	263	
	(5) Newington,	65693	77411	127	113	102	342	180	162	327	15	103	109	146	358	162	196	29	40	59	128	
	(6) Portobello,	8182	9180	29	20	17	66	33	33	63	3	14	13	17	44	28	16	3	1	13	17	
686	Fala and Soutra,	285	319	0	0	0	0	0	0	0	0	0	0	0	0	0	0	0	0	0	0	686
687	Glencorse,	1451	1347	5	3	3	11	6	5	11	0	0	0	0	0	0	0	0	0	1	1	687
688	Heriot,	486	417	1	0	1	2	2	0	2	0	0	0	0	0	0	0	1	0	0	1	688
†689	INVERESK,	11059	14094	44	46	46	136	79	57	130	6	19	26	29	74	40	34	7	5	10	22	689
690	Kirknewton and East-Calder,	3352	3221	8	2	14	24	11	13	24	0	3	5	7	15	11	4	1	0	8	9	690
691	LASSWADE,	10455	9708	24	20	21	65	29	36	64	1	12	15	15	42	17	25	2	2	4	8	691

692	LEITH—(1) North Leith,	25956	29828	84	61	71	216	96	120	206	10	32	34	52	118	55	63	11	11	20	42	692
	(2) South Leith—Leith portion,	42751	47611	136	123	129	388	200	188	374	14	46	42	80	168	91	77	14	39	51	104	
	Edinburgh portion,	1178	1456	1	2	2	5	2	3	5	0	0	0	1	1	1	0	0	0	0	0	
† 693	Liberton,	4910	5301	10	10	14	34	17	17	30	4	7	7	8	22	14	8	1	3	3	7	693
694	Mid-Calder,	3126	3132	9	5	8	22	13	9	21	1	2	2	5	9	6	3	0	0	1	1	694
†695*a*	NEWBATTLE,	2761	3754	11	8	15	34	18	16	33	1	3	4	2	9	5	4	3	3	3	9	695*a*
* 695*b*	New Craighall,	1756	2414	7	7	13	27	13	14	20	1	3	3	7	13	7	6	0	1	0	1	695*b*
696	Newton,	1180	1028	0	5	3	8	4	4	7	1	1	0	2	3	2	1	0	1	3	4	696
697	PENICUIK	4914	5097	7	7	13	27	10	17	27	0	2	5	8	15	7	8	2	2	7	11	697
698*a*	Ratho,	1839	1946	5	0	3	8	1	7	7	1	3	0	1	4	2	2	0	0	3	3	698*a*
* 698*b*	Stobhill,	3501	3514	12	9	8	29	10	19	29	0	5	3	1	9	5	4	0	2	2	4	698*b*
699	Stow,	1716	1560	3	2	4	9	3	6	8	1	1	0	2	3	1	2	0	1	3	4	699
700	Temple,	455	385	1	0	0	1	1	0	1	0	0	0	0	0	0	0	0	0	0	0	700
701	WEST-CALDER,	8456	8092	24	21	16	61	32	29	56	5	6	9	3	18	6	12	5	1	3	9	701
	26. HADDINGTON.																					
702	Aberlady,	1063	950	1	1	5	7	3	4	5	2	0	0	5	5	3	2	0	0	1	1	702
703	Athelstaneford,	741	635	2	1	1	4	3	1	4	0	0	2	1	3	0	3	0	0	0	0	703
704	Bolton,	271	298	0	0	0	0	0	0	0	0	0	1	0	1	1	0	0	0	0	0	704
705	DIRLETON,	1445	1810	5	4	5	14	8	6	14	0	3	4	2	9	4	5	0	0	1	1	705
706	DUNBAR,	5210	5031	11	12	11	34	19	15	29	5	5	5	8	18	10	8	1	3	4	8	706
707	Garvald,	600	628	1	2	2	5	2	3	5	0	1	1	2	4	2	2	0	2	0	2	707
708	Gladsmuir,	1604	1481	6	3	4	13	9	4	13	0	3	3	4	10	5	5	0	0	1	1	708
709	HADDINGTON,	5216	5126	8	3	11	22	9	13	21	1	5	12	10	27	14	13	1	2	2	5	709
710	Humbie,	791	720	0	1	1	2	2	0	2	0	1	0	3	4	2	2	0	0	1	1	710
711	Innerwick,	761	782	0	2	2	4	4	0	2	2	1	1	1	3	1	2	0	0	0	0	711
712	Morham,	199	201	0	2	0	2	1	1	2	0	0	0	0	0	0	0	0	0	0	0	712
713	NORTH BERWICK,	3038	3649	4	6	2	12	6	6	12	0	4	5	3	12	6	6	3	3	2	8	713
714	Oldhamstocks,	443	429	1	0	1	2	2	0	2	0	0	0	1	1	0	1	0	0	0	0	714
715	Ormiston,	1178	1190	5	3	2	10	5	5	9	1	2	1	2	5	2	3	1	0	1	2	715
716	Pencaitland,	1125	1112	1	1	4	6	4	2	5	1	1	0	0	1	0	1	0	0	1	1	716
717	PRESTONKIRK,	1802	1673	3	2	4	9	6	3	9	0	2	3	2	7	3	4	0	0	3	3	717
718	PRESTONPANS,	2659	3382	9	7	11	27	18	9	27	0	4	6	5	15	8	7	0	2	4	6	718
719	Salton,	495	431	0	0	0	0	0	0	0	0	1	0	1	2	0	2	0	0	0	0	719
720	Spott,	475	423	1	1	1	3	2	1	3	0	0	0	0	0	0	0	0	3	0	3	720
721	Stenton,	556	511	3	0	1	4	1	3	3	1	0	0	0	0	0	0	1	1	0	2	721
722	TRANENT,	5470	6117	25	14	21	60	31	29	57	3	3	4	10	17	6	11	1	3	10	14	722
723	Whitekirk and Tynninghame,	933	835	0	1	2	3	2	1	3	0	0	0	4	4	2	2	0	0	0	0	723
724	Whittinghame,	586	521	0	1	3	4	3	1	4	0	1	0	1	2	1	1	0	0	0	0	724
725	Yester,	716	730	1	0	0	1	1	0	1	0	0	1	2	3	0	3	0	0	1	1	725
	27. BERWICK.																					
726	Abbey St Bathans,	246	213	0	0	0	0	0	0	0	0	0	1	0	1	1	0	0	0	0	0	726
727	AYTON,	1827	1629	4	4	1	9	6	3	8	1	4	2	1	7	5	2	0	1	1	2	727
728	Bunkle and Preston,	672	629	1	1	1	3	1	2	2	1	1	0	1	2	0	2	0	0	0	0	728
729	Channelkirk,	545	568	0	0	0	0	0	0	0	0	0	0	0	0	0	0	0	0	0	0	729
730	Chirnside,	1459	1580	1	4	5	10	3	7	9	1	3	1	1	5	2	3	0	1	0	1	730

No. of Dist.	REGISTRATION DISTRICTS.	POPULATION.		BIRTHS.								DEATHS.						MARRIAGES.				No. of Dist.
		Census 1891	Census 1901	Oct.	Nov	Dec.	Total	Males	Fem.	Legit.	Illegit	Oct.	Nov	Dec.	Total	Mal	Fem	Oct.	Nov	Dec.	Tot.	
	BERWICK—*continued.*																					
731	Cockburnspath,	1112	982	2	2	3	7	3	4	7	0	0	2	1	3	0	3	2	0	1	3	731
732	Coldingham—(1) Coldingham,	2463	2315	1	2	2	5	2	3	5	0	4	3	3	10	4	6	1	1	1	3	732
	(2) Grantshouse,	553	498	1	1	1	3	2	1	3	0	0	0	0	0	0	0	0	0	1	1	
733	COLDSTREAM,	2388	2281	5	2	6	13	6	7	13	0	6	6	0	12	8	4	1	0	0	1	733
734	Cranshaws,	132	159	1	0	0	1	1	0	1	0	0	0	0	0	0	0	0	0	0	0	734
735	DUNS,	3137	3199	6	4	1	11	5	6	11	0	7	2	5	14	7	7	1	1	1	3	735
736	Earlston,	1766	1677	4	2	3	9	6	3	9	0	5	0	5	10	7	3	1	0	0	1	736
737	Eccles,	1446	1433	3	3	1	7	4	3	6	1	0	1	0	1	0	1	1	1	3	5	737
738	Edrom,	1361	1290	3	1	2	6	1	5	5	1	0	0	0	0	0	0	1	0	2	3	738
739	EYEMOUTH,	2686	2487	4	5	11	20	10	10	19	1	5	2	1	8	4	4	1	1	4	6	739
740	Fogo,	420	445	0	1	2	3	2	1	3	0	0	0	0	0	0	0	0	0	1	1	740
741	Foulden,	351	386	1	2	0	3	2	1	3	0	0	0	0	0	0	0	0	0	0	0	741
742	Gordon,	843	791	1	3	1	5	3	2	3	2	0	0	3	3	1	2	0	0	0	0	742
743	Greenlaw,	1110	1015	3	0	2	5	2	3	5	0	1	1	4	6	3	3	0	1	0	1	743
744	Hume,	375	311	0	0	1	1	1	0	1	0	0	0	1	1	1	0	0	0	0	0	744
745	Hutton,	815	750	0	1	1	2	1	1	2	0	3	0	1	4	2	2	0	1	1	2	745
746	Ladykirk,	339	316	0	2	0	2	2	0	2	0	0	0	0	0	0	0	0	0	0	0	746
747	Langton,	417	398	2	1	0	3	2	1	3	0	1	0	0	1	1	0	0	0	0	0	747
748	LAUDER,	1499	1461	2	3	1	6	2	4	5	1	0	3	0	3	1	2	0	0	1	1	748
749	Legerwood,	475	431	1	0	1	2	1	1	2	0	0	0	0	0	0	0	1	0	1	2	749
750	Longformacus,	278	281	1	0	0	1	1	0	1	0	1	2	0	3	2	1	0	0	0	0	750
751	Merton,	622	576	0	1	0	1	1	0	0	1	0	0	1	1	1	0	0	0	0	0	751
752	Mordington,	324	284	0	0	1	1	0	1	1	0	0	0	0	0	0	0	0	0	0	0	752
753	Nenthorn,	391	416	0	0	0	0	0	0	0	0	0	0	0	0	0	0	0	0	0	0	753
754	Polwarth,	203	203	0	0	0	0	0	0	0	0	1	0	1	2	2	0	0	1	0	1	754
755	Swinton,	847	791	1	2	0	3	1	2	3	0	0	0	0	0	0	0	0	0	1	1	755
756	Westruther,	615	504	1	1	1	3	1	2	3	0	0	0	1	1	1	0	0	0	0	0	756
757	Whitsome,	573	525	0	0	1	1	1	0	1	0	0	0	2	2	1	1	0	2	0	2	757
	28. PEEBLES.																					
758	Broughton (merged in 763).																					758
759	Drumelzier,	187	194	0	1	1	2	0	2	2	0	0	0	0	0	0	0	0	0	0	0	759
760	Eddlestone,	571	535	0	1	2	3	1	2	3	0	0	0	1	1	0	1	0	0	0	0	760
761	Glenholm (merged in 763).																					761
† 762	INNERLEITHEN—(1) INNERLEITHEN,	2775	2410	7	5	7	19	10	9	18	1	4	4	4	12	7	5	0	0	2	2	762
	(2) Walkerburn,	1358	1217	3	1	1	5	2	3	5	0	3	1	0	4	2	2	0	1	0	1	
763	Kilbucho, Broughton, and Glenholm,	676	862	2	3	0	5	2	3	5	0	0	2	4	6	6	0	1	0	1	2	763
764	Kirkurd,	265	293	1	2	0	3	2	1	3	0	1	1	1	3	0	3	0	0	0	0	764

765	Lyne,	104	98	0	0	0	0	0	0	0	0	0	0	0	0	0	0	0	0	0	0		765
766	Manor,	249	257	0	1	1	2	1	1	1	1	0	0	0	0	0	0	0	0	0	0		766
767	Newlands,	715	564	1	0	0	1	0	1	1	0	1	2	0	3	2	1	0	1	0	1		767
768	PEEBLES,	5261	5810	14	2	9	25	12	13	23	2	4	12	12	28	15	13	2	1	4	7		768
769	Skirling,	216	230	0	1	0	1	1	0	1	0	0	0	0	0	0	0	0	0	0	0		769
770	Stobo,	433	401	0	2	3	5	4	1	2	3	0	1	0	1	1	0	0	0	2	2		770
771	Traquair,	700	618	2	0	0	2	2	0	2	0	1	0	1	2	2	0	0	0	0	0		771
772	Tweedsmuir,	207	435	2	0	1	3	0	3	3	0	0	0	0	0	0	0	0	0	1	1		772
773*a*	West Linton,	1005	1110	1	0	2	3	1	2	3	0	1	1	1	3	1	2	0	0	1	1		773*a*
	29. SELKIRK.																						
773*b*	Ashkirk,	479	404	0	1	0	1	0	1	1	0	1	0	1	2	0	2	0	0	2	2		773*b*
* 774*a*	Caddonfoot,	763	695	3	2	2	7	5	2	6	1	0	1	3	4	1	3	0	0	0	0		774*a*
774*b*	Ettrick,	414	331	1	0	0	1	0	1	1	0	0	0	0	0	0	0	0	0	0	0		774*b*
775	GALASHIELS,	17785	13969	13	15	14	42	28	14	40	2	15	11	38	64	34	30	9	5	5	19		775
776	Kirkhope,	500	399	1	0	0	1	1	0	1	0	0	0	1	1	1	0	2	0	0	2		776
777	Roberton (now 802*b* *infra*).																						777
778	SELKIRK,	7238	7090	8	13	10	31	16	15	30	1	10	7	4	21	9	12	5	2	7	14		778
779	Yarrow—(1) Yarrow,	475	427	2	0	2	4	2	2	3	1	1	1	0	2	0	2	0	0	0	0		779
	(2) Megget,	86	73	0	0	0	0	0	0	0	0	0	0	0	0	0	0	0	0	0	0		
	VIII. SOUTHERN DIVISION.																						
	30. ROXBURGH.																						
780	Ancrum,	1241	973	1	1	2	4	4	0	3	1	0	2	0	2	2	0	0	0	0	0		780
781	Ashkirk (now 773*b* *supra*).																						781
782	Bedrule,	246	206	0	0	2	2	1	1	2	0	0	0	0	0	0	0	0	0	0	0		782
783	Bowden,	694	660	1	1	3	5	1	4	5	0	1	1	0	2	0	2	0	0	0	0		783
784	Castleton,	2023	1872	5	2	5	12	7	5	11	1	2	1	2	5	2	3	1	0	1	2		784
785	Cavers—(1) Cavers,	707	559	0	2	0	2	1	1	1	1	0	0	0	0	0	0	0	0	0	0		785
	(2) Kirktown,	824	691	5	2	1	8	5	3	6	2	1	1	0	2	1	1	0	1	1	2		
786	Crailing,	600	501	2	0	1	3	1	2	2	1	0	1	0	1	1	0	0	0	0	0		786
787*a*	Eckford,	757	707	1	0	0	1	0	1	1	0	0	1	1	2	0	2	1	0	1	2		787*a*
* 787*b*	Edgerston,	289	262	0	1	1	2	2	0	2	0	0	0	0	0	0	0	0	1	0	1		787*b*
788	Ednam,	581	523	2	1	2	5	4	1	4	1	0	0	0	0	0	0	0	0	0	0		788
789	HAWICK—(1) Hawick,	14181	12871	16	16	27	59	25	34	55	4	14	16	17	47	21	26	3	4	15	22		789
	(2) Wilton,	6375	5631	15	9	5	29	14	15	23	6	9	7	14	30	13	17	0	2	7	9		
790	Hobkirk,	631	552	1	1	0	2	1	1	2	0	1	0	0	1	1	0	0	0	0	0		790
791	Hownam,	223	192	1	0	0	1	1	0	1	0	0	0	0	0	0	0	0	0	0	0		791
†792	JEDBURGH,	4585	4318	10	4	5	19	9	10	19	0	10	3	2	15	8	7	3	1	2	6		792
793	KELSO,	4739	4525	13	8	1	22	11	11	21	1	4	7	5	16	7	9	1	1	5	7		793
794	Kirktown (now 785 (2) *supra*).																						794
795	Lilliesleaf,	649	592	1	1	0	2	0	2	2	0	0	0	0	0	0	0	0	0	1	1		795
796	Linton,	468	405	1	0	0	1	1	0	1	0	1	1	0	2	1	1	0	0	1	1		796
797	Makerston,	401	337	1	1	0	2	2	0	2	0	0	0	0	0	0	0	2	0	0	2		797
798	Maxton,	473	411	0	1	0	1	1	0	1	0	0	0	1	1	1	0	0	0	0	0		798

No. of Dist.	REGISTRATION DISTRICTS.	POPULATION.		BIRTHS.								DEATHS.						MARRIAGES.				No. of Dist.
		Census 1891	Census 1901	Oct.	Nov	Dec.	Total	Males	Fem.	Legit.	Illegit	Oct.	Nov	Dec.	Total	Mal	Fem	Oct.	Nov	Dec.	Tot.	
	ROXBURGH—*continued.*																					
799	MELROSE—(1) MELROSE,	4153	4148	4	4	8	16	10	6	14	2	4	7	10	21	10	11	1	0	2	3	799
	(2) Langshaw,	729	559	1	0	0	1	0	1	1	0	1	1	0	2	0	2	0	0	0	0	
800	Minto,	430	427	2	0	0	2	2	0	2	0	0	0	0	0	0	0	0	0	0	0	800
801	Morebattle,	846	779	0	2	4	6	4	2	6	0	0	1	3	4	2	2	0	0	0	0	801
802*a*	Oxnam,	684	624	1	1	1	3	1	2	3	0	0	0	2	2	1	1	0	0	1	1	802*a*
802*b*	Roberton,	455	397	2	0	1	3	3	0	2	1	0	0	0	0	0	0	0	0	1	1	802*b*
803	Roxburgh,	945	835	1	2	0	3	1	2	3	0	1	0	0	1	0	1	0	1	0	1	803
804	St Boswells,	962	940	0	0	0	0	0	0	0	0	0	3	0	3	2	1	0	1	0	1	804
805	Smailholm,	340	341	0	0	1	1	1	0	1	0	0	0	0	0	0	0	0	0	0	0	805
†806	Southdean,	612	530	2	0	3	5	4	1	5	0	1	1	2	4	2	2	0	0	0	0	806
807	Sprouston,	1006	911	2	1	1	4	2	2	3	1	2	2	1	5	3	2	0	0	1	1	807
808	Stitchel,	314	304	0	2	2	4	1	3	4	0	2	2	1	5	2	3	0	0	0	0	808
809	Teviothead,	453	419	0	0	1	1	1	0	1	0	0	0	0	0	0	0	0	0	1	1	809
810	WILTON (now 789 (2) *supra*).																					810
811	Yetholm,	884	802	0	1	1	2	1	1	2	0	0	1	0	1	0	1	0	0	0	0	811
	31. DUMFRIES.																					
†812	ANNAN,	5297	6378	14	12	16	42	21	21	38	4	6	7	13	26	13	13	3	4	2	9	812
813*a*	Applegarth,	858	807	2	2	1	5	4	1	5	0	0	1	1	2	0	2	0	0	0	0	813*a*
*813*b*	BRYDEKIRK,	750	832	1	1	3	5	1	4	3	2	1	1	1	3	2	1	0	0	0	0	813*b*
814	Canonbie,	2476	1959	6	1	1	8	6	2	8	0	1	2	6	9	6	3	1	0	4	5	814
815	Carlaverock,	921	841	3	0	1	4	3	1	2	2	2	0	0	2	0	2	0	0	0	0	815
816	Closeburn,	1333	1275	2	2	2	6	2	4	6	0	2	1	1	4	1	3	0	0	2	2	816
†817	Cummertrees,	1079	938	1	1	1	3	3	0	2	1	1	4	2	7	2	5	0	1	2	3	817
818	Dalton,	563	563	0	0	0	0	0	0	0	0	0	0	1	1	1	0	1	0	0	1	818
819	Dornock,	831	871	0	0	3	3	2	1	3	0	1	0	2	3	1	2	0	0	1	1	819
820	DRYFESDALE,	3233	3130	9	7	5	21	11	10	16	5	4	2	9	15	9	6	1	1	4	6	820
821	DUMFRIES,	17878	18146	36	28	32	96	55	41	85	11	32	27	43	102	57	45	17	5	22	44	821
822	Dunscore,	1260	1055	0	3	3	6	3	3	6	0	0	0	1	1	0	1	0	0	1	1	822
823	Durrisdeer,	1076	970	3	2	1	6	4	2	5	1	1	0	2	3	1	2	1	0	0	1	823
824	Eskdalemuir,	488	441	1	2	0	3	1	2	3	0	0	1	1	2	2	0	0	0	0	0	824
825	Ewes,	299	261	1	0	2	3	3	0	3	0	0	0	0	0	0	0	0	0	0	0	825
826	Glencairn,	1647	1490	2	2	3	7	5	2	7	0	1	1	2	4	1	3	1	2	0	3	826
827	Graitney (or Gretna),	1141	1250	2	1	1	4	1	3	3	1	2	1	4	7	3	4	0	0	2	2	827
828	Halfmorton,	484	346	0	0	0	0	0	0	0	0	1	0	0	1	0	1	0	0	0	0	828
†829	Hoddom,	1453	1415	2	3	4	9	6	3	8	1	0	2	4	6	3	3	0	1	1	2	829
*830	Holywood,	1015	939	1	1	1	3	2	1	3	0	2	0	1	3	1	2	0	1	1	2	830
831	Hutton,	726	663	4	2	1	7	4	3	7	0	0	0	0	0	0	0	0	0	1	1	831
832	Johnstone,	927	800	0	0	6	6	2	4	6	0	2	4	0	6	2	4	0	0	0	0	832
833	Keir,	639	540	1	2	0	3	1	2	3	0	0	0	1	1	0	1	0	0	1	1	833

834	Kirkconnel,	1087	1248	2	3	5	10	6	4	10	0	1	0	0	1	0	1	0	1	1	2	834
835	Kirkmahoe,	1159	1106	0	4	1	5	2	3	5	0	0	2	3	5	1	4	1	0	3	4	835
836	Kirkmichael,	808	748	2	0	1	3	1	2	3	0	1	1	1	3	2	1	0	0	3	3	836
837	Kirkpatrick-Fleming—																					837
	(1) Northern District,	318	355	1	0	1	2	1	1	2	0	0	0	0	0	0	0	0	0	0	0	
	(2) Southern District,	930	1111	4	1	3	8	5	3	6	2	0	1	2	3	3	0	0	0	0	0	
838	Kirkpatrick-Juxta,	976	980	1	2	2	5	2	3	5	0	0	0	2	2	2	0	0	0	0	0	838
839	LANGHOLM,	3970	3500	8	2	6	16	9	7	15	1	4	3	2	9	7	2	3	0	2	5	839
840	LOCHMABEN,	2522	2388	9	8	7	24	15	9	18	6	2	9	6	17	7	10	0	0	6	6	840
841	Middlebie—(1) Northern District,	695	654	2	1	2	5	3	2	5	0	2	0	1	3	2	1	0	1	1	2	841
	(2) Southern District,	1111	1169	3	1	1	5	4	1	5	0	1	2	3	6	4	2	1	0	0	1	
842	MOFFAT,	2977	2799	2	5	7	14	6	8	13	1	1	4	5	10	5	5	3	1	1	5	842
843	Morton,	1855	1872	5	6	2	13	7	6	11	2	1	0	5	6	2	4	0	0	1	1	843
844	Mouswald,	500	475	1	0	0	1	0	1	1	0	0	0	0	0	0	0	0	1	0	1	844
845	Penpont,	1063	923	2	1	6	9	6	3	8	1	0	1	4	5	1	4	0	0	1	1	845
846	Ruthwell,	858	766	2	1	3	6	3	3	4	2	0	0	4	4	2	2	0	0	0	0	846
847	St Mungo,	603	567	1	0	2	3	1	2	3	0	0	0	0	0	0	0	0	0	0	0	847
†848	SANQUHAR,	2165	2309	5	5	2	12	7	5	10	2	0	3	1	4	2	2	1	0	2	3	848
849	Tinwald,	902	741	2	0	1	3	2	1	2	1	3	0	1	4	3	1	0	0	2	2	849
850	Torthorwald,	921	779	3	0	2	5	3	2	4	1	0	1	1	2	0	2	1	0	1	2	850
851	Tundergarth,	439	403	1	0	0	1	0	1	1	0	1	0	3	4	0	4	0	0	0	0	851
852	Tynron,	359	334	1	0	0	1	0	1	1	0	0	0	0	0	0	0	0	0	0	0	852
853*a*	Wamphray,	458	396	0	2	2	4	3	1	3	1	1	0	1	2	2	0	0	0	0	0	853*a*
*853*b*	Wanlockhead,	745	624	2	0	0	2	0	2	2	0	1	0	0	1	0	1	0	0	0	0	853*b*
854	Westerkirk,	454	415	2	1	2	5	4	1	4	1	1	1	0	2	1	1	0	0	0	0	854
	32. KIRKCUDBRIGHT.																					
855	ANWOTH,	724	651	0	1	2	3	1	2	3	0	0	1	0	1	0	1	0	1	0	1	855
†856	Balmaclellan,	652	546	2	0	2	4	2	2	3	1	0	1	1	2	1	1	0	0	1	1	856
857*a*	Balmaghie,	839	802	4	4	0	8	2	6	7	1	0	1	3	4	1	3	0	1	0	1	857*a*
*857*b*	Borgrennan,	391	323	0	0	1	1	0	1	1	0	1	0	1	2	2	0	0	0	1	1	857*b*
858	Borgue,	1121	1045	3	0	2	5	2	3	4	1	2	1	0	3	3	0	1	0	2	3	858
859	Buittle,	960	879	2	0	0	2	0	2	2	0	1	1	1	3	2	1	1	0	0	1	859
860	Carsphairn,	394	351	0	1	0	1	0	1	1	0	0	0	0	0	0	0	0	0	0	0	860
861	Colvend—(1) Colvend,	633	695	1	0	2	3	2	1	2	1	1	2	0	3	1	2	1	1	0	2	861
	(2) Southwick,	494	476	2	0	1	3	2	1	3	0	0	0	1	1	1	0	0	0	0	0	
*862	Corsock-Bridge,	474	406	0	1	0	1	1	0	1	0	0	0	0	0	0	0	1	0	0	1	862
863	CROSSMICHAEL,	1348	1231	3	2	3	8	3	5	5	3	1	0	4	5	1	4	0	0	1	1	863
*864	DALBEATTIE,	3348	3670	10	7	6	23	14	9	21	2	4	3	6	13	7	6	1	0	5	6	864
865	Dalry,	925	826	2	1	0	3	2	1	3	0	2	1	1	4	1	3	0	0	0	0	865
866	GIRTHON,	1354	1209	1	2	1	4	1	3	4	0	2	2	0	4	2	2	0	1	0	1	866
867	Irongray,	747	701	2	1	0	3	0	3	3	0	0	1	1	2	0	2	0	0	0	0	867
868	KELLS,	931	878	0	1	4	5	3	2	5	0	1	0	1	2	1	1	1	0	1	2	868
869	KELTON,	3692	3734	6	6	3	15	7	8	15	0	6	3	3	12	4	8	3	0	5	8	869
870	Kirkbean,	714	685	0	2	0	2	0	2	2	0	0	1	1	2	1	1	0	1	0	1	870
871	KIRKCUDBRIGHT,	3477	3309	4	1	7	12	5	7	10	2	3	2	9	14	7	7	3	2	2	7	871
872	Kirkgunzeon,	539	527	2	3	2	7	5	2	6	1	0	0	0	0	0	0	0	0	0	0	872

No. of Dist.	REGISTRATION DISTRICTS.	POPULATION.		BIRTHS.								DEATHS.						MARRIAGES.				No. of Dist.
		Census 1891	Census 1901	Oct.	Nov	Dec.	Total	Males	Fem.	Legit.	Illegit	Oct.	Nov	Dec.	Total	Mal	Fem	Oct.	Nov	Dec.	Tot.	
	KIRKCUDBRIGHT—*continued.*																					
873	Kirkmabreck,	1599	1859	5	3	1	9	6	3	9	0	0	1	5	6	5	1	2	1	0	3	873
† 874	Kirkpatrick-Durham,	989	818	2	2	3	7	5	2	6	1	1	0	2	3	0	3	0	2	1	3	874
875	Lochrutton,	534	497	2	0	1	3	1	2	3	0	1	0	1	2	1	1	0	1	3	4	875
† 876	MINNIGAFF,	1216	1114	2	2	1	5	2	3	5	0	1	2	2	5	2	3	1	2	2	5	876
877	New Abbey,	866	957	3	0	1	4	1	3	3	1	0	0	1	1	1	0	0	0	0	0	877
† 878	Parton,	479	436	2	2	1	5	3	2	5	0	0	1	0	1	0	1	0	0	1	1	878
879	Rerrick,	1582	1356	1	3	4	8	5	3	7	1	0	2	1	3	0	3	1	0	0	1	879
† 880	TERREGLES,	474	453	2	1	1	4	4	0	4	0	1	0	0	1	0	1	0	0	0	0	880
881	Tongland,	845	693	1	1	2	4	2	2	3	1	0	1	0	1	0	1	0	1	0	1	881
882	TROQUEER,	5887	6599	11	12	10	33	14	19	28	5	12	7	9	28	15	13	3	4	5	12	882
883	Twynholm,	694	718	0	0	0	0	0	0	0	0	1	0	1	2	1	1	1	1	0	2	883
† 884	Urr,	1241	1066	2	1	1	4	1	3	3	1	2	1	1	4	2	2	0	1	1	2	884
	33. WIGTOWN.																					
885	Glasserton,	1154	887	2	2	1	5	4	1	3	2	1	1	0	2	0	2	0	1	0	1	885
† 886	Inch,	2161	1987	5	6	4	15	8	7	11	4	2	5	6	13	5	8	1	0	3	4	886
887	Kirkcolm,	1705	1506	3	3	0	6	4	2	4	2	0	0	4	4	1	3	1	3	2	6	887
888	Kirkcowan,	1263	1153	1	0	1	2	1	1	2	0	3	1	0	4	1	3	0	0	0	0	888
889	Kirkinner,	1455	1255	1	2	2	5	0	5	5	0	1	1	1	3	3	0	1	0	1	2	889
890	Kirkmaiden,	2192	1943	5	3	3	11	6	5	8	3	1	0	1	2	0	2	0	3	1	4	890
† 891	Leswalt,	1105	979	2	1	3	6	4	2	6	0	0	0	2	2	2	0	1	0	1	2	891
892	Mochrum,	2166	1958	5	3	2	10	5	5	8	2	2	3	4	9	2	7	0	0	0	0	892
893	New Luce,	588	557	2	0	0	2	1	1	2	0	1	0	2	3	0	3	0	1	2	3	893
894	Old Luce (or Glenluce),	2517	2157	10	4	4	18	13	5	16	2	1	5	4	10	7	3	0	0	2	2	894
† 895	PENNINGHAME,	3411	3228	9	5	5	19	13	6	16	3	5	3	9	17	10	7	0	2	3	5	895
896	Portpatrick,	1219	1136	5	1	1	7	4	3	5	2	3	1	0	4	1	3	1	1	2	4	896
897	Sorbie,	1563	1373	5	6	1	12	5	7	9	3	0	2	1	3	1	2	1	0	0	1	897
898	Stoneykirk,	2703	2420	0	7	5	12	5	7	10	2	2	4	0	6	1	5	0	3	2	5	898
* 899	STRANRAER,	6193	6036	15	9	10	34	21	13	33	1	8	7	13	28	8	20	2	2	6	10	899
900	WHITHORN,	2574	2235	4	2	4	10	6	4	8	2	1	0	3	4	2	2	1	2	1	4	900
901	WIGTOWN,	1911	1747	2	2	6	10	6	4	9	1	3	3	3	9	2	7	0	0	1	1	901

CONSTITUTION OF THE DISTRICTS DISTINGUISHED IN THE PRECEDING TABLES BY AN ASTERISK (*).

No.	Districts.	Component Parts (Parishes).
13	Birsay	Part of Harray and Birsay.
14	Deerness	Part of St Andrews and Deerness.
18	Harray	Part of Harray and Birsay.
22	North Ronaldshay	Part of Cross and Burness.
25	St Andrews	Part of St Andrews and Deerness.
26	Sanday	Lady, and part of Cross and Burness.
37*b*	Keiss	Parts of Canisbay and Wick.
58	Applecross	(1) Part of Applecross; (2) Remainder of Applecross and part of Gairloch.
59*b*	Carnoch	Parts of Contin and Urray.
86*b*	Carloway	Parts of Barvas and Uig.
87	Lochs	Lochs and part of Uig.
92*b*	Cannich	Parts of Kilmorack and Kiltarlity.
112	Kilmuir	(1) Part of Kilmuir; (2) Remainder of Kilmuir, and part of Snizort.
135	Elgin	Elgin, and parts of New Spynie and St Andrews-Lhanbryde.
152	Enzie	Parts of Bellie and Rathven.
155*b*	Glenrinnes	Parts of Aberlour and Mortlach.
167	Seafield	Parts of Cullen and Rathven.
171*b*	Ardallie	Parts of Cruden, Ellon, Longside, and Old Deer.
210*b*	Kinninmonth	Parts of Crimond, Longside, Lonmay, Old Deer, and Strichen.
217	Logie Coldstone and Cromar	Logie Coldstone and part of Glenmuick.
222*b*	Millbrex	Parts of Fyvie and Monquhitter.
227*b*	New Pitsligo	Parts of Aberdour, New Deer, Strichen, and Tyrie.
231	Peterculter	(1) Parts of Aberdeen and Peterculter; (2) Remainder of Peterculter.
237*b*	Savoch	Parts of Ellon, New Deer, Old Deer, and Tarves.
249*b*	Ythan Wells	Parts of Auchterless and Forgue.
266	Nigg	Nigg, and part of Aberdeen.
282	Dundee	Dundee Combination and part of Mains and Strathmartine.
294*b*	Kilry	Parts of Glenisla and Lintrathen.
324	Aberfeldy	Parts of Dull, Kenmore, and Logierait.
330	Auchtergaven	Parts of Auchtergaven and Logiealmond.
331	Balquhidder	Balquhidder, and part of Comrie.
344	Dowally	Part of Dunkeld and Dowally.
349	Dunkeld	Part of Dunkeld and Dowally.
355*b*	Foss	Parts of Blair-Athol and Dull.
361	Killin	Parts of Kenmore and Killin.
375	Logiealmond	Parts of Logiealmond, Little Dunkeld, and Methven.
379	Meigle	Meigle, and part of Coupar-Angus.
386*b*	Persie	Parts of Alyth, Blairgowrie, and Kirkmichael.
387	Perth	Perth, and part of Kinnoull.
393*b*	Stanley	Parts of Auchtergaven, Kinclaven, and Redgorton.
394*b*	Strathfillan	Part of Killin.
394*c*	Tenandry	Parts of Blair-Athol and Moulin.
402	Anstruther-Easter	Anstruther-Easter, and part of Kilrenny.
417	Crail	Part of Crail and May Island.
423	Dunbog	Dunbog, and part of Flisk.
425	Dunino	Dunino, and part of Crail.
442	Kirkcaldy and Abbotshall	Part of Kirkcaldy and Dysart.
457*b*	Thornton	Parts of Kirkcaldy and Dysart and Markinch.
488	St Ninians	Parts of St Ninians and Stirling.
490	Stirling	Parts of St Ninians and Stirling.
496	Dumbarton	Dumbarton, and part of Cardross.
504	Ardchattan	Part of Ardchattan and Muckairn.
505	Ardnamurchan	(1) Parts of Ardnamurchan, and of Arisaig and Moidart.
506	Ballachulish, etc.	Parts of Kilmallie and Ardgour.
509	Cumlodden and Minard ..	Parts of Glassary and Inveraray.
515	Kilbrandon and Kilchattan	Kilbrandon and Kilchattan, and part of Jura.
517	Kilchrenan, etc.	(1) Parts of Kilchrenan and Dalavich, and Glenorchy and Inishail; (2) Remainder of Kilchrenan and Dalavich
520	Kilmallie	Parts of Kilmallie and Ardgour.
525	Lismore	Lismore and Appin, and part of Ardgour.
526	Lochgilphead	Parts of Glassary and South Knapdale.
529	Muckairn	Parts of Ardchattan and Muckairn, and Glenorchy and Inishail.
535	Tarbert	Parts of Kilcalmonell, Saddell and Skipness, and South Knapdale.
536	Bowmore (or Kilarrow) ..	Part of Kilarrow and Kilmeny.
543	Kilmeny	Part of Kilarrow and Kilmeny.
545	Kinlochspelvie	Part of Pennygown and Torosay.
547	Portnahaven	Part of Kilchoman.
548	Salen	Parts of Kilninian and Kilmore, and Pennygown and Torosay.
549	Tobermory	Part of Kilninian and Kilmore.
550	Torosay	Part of Pennygown and Torosay.
556	Lochranza	Parts of Kilbride and Kilmory.
559*b*	Bridge of Weir	Parts of Houston and Killellan, and Kilbarchan.
572	Neilston	(1) Part of Neilston; (2) Remainder of Neilston and part of Paisley.
576	Ardrossan	(1) Parts of Ardrossan and West Kilbride; (2) Remainder of Ardrossan.
584*b*	Crosshill	Parts of Kirkmichael, Kirkoswald, and Maybole.
595	Irvine	Irvine, and part of Dundonald.
610*b*	Patna	Parts of Dalmellington, Dalrymple, Kirkmichael, and Straiton.
622	Barony	Part of Glasgow.
626*b*	Calderhead	Parts of Cambusnethan and Shotts.
644	Glasgow	Parts of Glasgow and Govan Combination.

CONSTITUTION OF THE DISTRICTS—*continued.*

No.	Districts.	Component Parts (Parishes).
685	Edinburgh	City Parish of Edinburgh, and part of Duddingston and of Liberton
695*b*	New Craighall	Parts of Inveresk and Liberton.
698*b*	Stobhill	Parts of Borthwick, Cockpen, and Newbattle.
774*a*	Caddonfoot	Caddonfoot, and part of Innerleithen.
787*b*	Edgerston	Parts of Jedburgh and Southdean.
813*b*	Brydekirk	Parts of Annan, Cummertrees, and Hoddom.
830	Holywood	Holywood, and part of Terregles.
853*b*	Wanlockhead	Part of Sanquhar.
857*b*	Bargrennan	Parts of Minnigaff and Penninghame.
862	Corsockbridge	Parts of Balmaclellan, Kirkpatrick-Durham, and Parton.
864	Dalbeattie	Part of Urr.
899	Stranraer	Stranraer, and parts of Inch and Leswalt.

LIST of REGISTRATION DISTRICTS which include BURGHS, or TOWNS of 2000 Inhabitants and upwards, *or parts thereof*, bearing a different name from the District in which they are situated.

No.	Registration Districts.	Burghs.	Towns.
43	Wick	*Pulteneytown.	
80	Rosemarkie	*Fortrose.	
81	Rosskeen	*Invergordon.	
128 2	Inverallan	*Grantown-on-Spey.	
130	Drainie	*Lossiemouth and Branderburgh.	
136	New Spynie		Elgin.
145	Aberlour	*Charleston of Aberlour.	
155a 2	Macduff	Banff.	
161	Marnoch	*Aberchirder	
162	Mortlach	*Dufftown.	
164	Rathven	*Buckie.	
167	Seafield	Cullen.	
201	Glenmuick, etc.	*Ballater.	
213	Kintore	Inverurie.	
226	Newhills		*Bucksburn.
231 1	East Peterculter	Aberdeen.	
233	Pitsligo	*Rosehearty.	
254	Bervie	*Inverbervie.	
255	Dunnottar	Stonehaven.	
258 1	Fetteresso	Stonehaven.	
266	Nigg	Aberdeen.	
274	Barry	Carnoustie.	
282 4	St Andrew (Dundee)	Broughty Ferry.	
307 1	Mains	Dundee.	
310	Monifieth	Broughty Ferry.	
316	Panbride	Carnoustie.	
362	Kilmadock	*Doune.	
395	Tibbermore	Perth.	
400	Abdie	Newburgh.	
405	Auchterderran	Lochgelly.	
408	Ballingry	Lochgelly.	*Lumphinnans
410	Beath	*Cowdenbeath.	Kelty.
416	Collessie	*Ladybank.	
426	Dysart	Kirkcaldy.	
427	Elie	*Earlsferry. *Elie, Liberty & Williamsburgh.	
429	Ferry-Port-on-Craig	*Tayport.	
431	Forgan	*Newport.	
456	Scoonie	*Leven	
459 2	Buckhaven	*Buckhaven, Methil & Innerleven.	
460	Cleish		Kelty.
475	Campsie		*Lennoxtown.
476	Denny	Denny and Dunipace.	Bonnybridge.
478	Dunipace	Denny and Dunipace.	
479	Falkirk		Bonnybridge. *Laurieston.
485a	Larbert		*Stenhousemuir.
485b	Logie	*Bridge of Allan. Stirling.	
488 1	St Ninians	Stirling.	
493	Bonhill		*Alexandria. *Jamestown.
494 1	Cardross	Dumbarton.	
494 2	Renton	Dumbarton.	
500	New or East Kilpatrick	*Milngavie.	*Bearsden.
501	Old or West Kilpatrick	*Clydebank. Dumbarton.	Clydebank. *Duntocher.
502 1	Roseneath	Cove and Kilcreggan.	
503	Row	*Helensburgh.	
520	Kilmallie	*Fort-William.	
523	Kilmore and Kilbride	*Oban.	
552	Cumbrae	*Millport.	
560	Cathcart	Glasgow.	
562	Eastwood	Glasgow. *Pollokshaws.	*Pollokshaws. *Thornliebank.
575	Renfrew		Clydebank. *Scotstoun.
576 1	Old Ardrossan	Saltcoats.	
587	Dalry		Glengarnock.
593	Galston	Darvel. Newmilns & Greenholm.	
596	Kilbirnie		Glengarnock.
597	Kilmarnock		Hurlford.
603	Loudoun	Darvel. Galston. Newmilns & Greenholm.	

The asterisk indicates that the *entire* Burgh or Town is embraced in the Registration District.

LIST of REGISTRATION DISTRICTS—*continued.*

No.	Registration Districts.	Burghs.	Towns.
606	Monkton and Prestwick ..	.. ..	Ayr.
610*a*	Old Cumnock	*Cumnock and Holmhead.	
611 1	Riccarton	Kilmarnock.	Kilmarnock.
615	Stevenston	Saltcoats.	
621	Avondale	.. ..	*Strathaven.
622 1	Maryhill	Glasgow.	
622 2	Shettleston	Glasgow.	Tollcross.
624	Blantyre	.. ..	*Stonefield.
625 1	Bothwell	. .. .	*Uddingston.
625 2	Holytown	.. ..	*Carfin. *Chapelhall. *Mossend. *Newarthill.
625 3	Bellshill	.. ..	*Bothwell Park. Mossend.
626*a* 1	Cadder (Western)	.. ..	Kirkintilloch.
626*a* 2	Cadder (Eastern)	.. ..	Kirkintilloch.
627	Cambuslang	.. ..	*Newton.
628	Cambusnethan	Wishaw.	*Newmains.
639	Dalziel	*Motherwell. Wishaw.	
646 1	Plantation	Glasgow.	
646 2	Govan	Glasgow.	
646 3	Partick	Glasgow.	
651	New Monkland	*Airdrie.	
652 1	Old Monkland (Western)..	.. ..	*Baillieston. Tollcross.
652 3	Old Monkland (Eastern)..	.. ..	*Calderbank.
654	Rutherglen	Glasgow.	
655 3	Shotts (Western)	.. ..	*Clelland.
672	Uphall	.. ..	*Broxburn.
676	Cockpen	Bonnyrigg. Lasswade.	
679	Cramond	Edinburgh.	
684	Duddingston	Edinburgh.	
689	Inveresk	*Musselburgh.	
691	Lasswade	Bonnyrigg. *Loanhead. Penicuik.	
692 2	South Leith	Edinburgh.	
695*a*	Newbattle	.. ..	*Newton-Grange.
705	Dirleton	.. ..	North Berwick
717	Prestonkirk	*East Linton.	
722	Tranent	*Cockenzie.	
727	Ayton	.. ..	Eyemouth.
813	Brydekirk	Annan.	
820	Dryfesdale	*Lockerbie.	
855	Anwoth	Gatehouse.	
863	Crossmichael	Castle Douglas.	
866	Girthon	Gatehouse.	
868	Kells	*New Galloway.	
869	Kelton	Castle Douglas.	
876	Minnigaff	.. ..	Newton-Stewart.
880	Terregles	Maxwelltown.	
882	Troqueer	Maxwelltown.	
895	Penninghame	*Newton-Stewart.	

The asterisk indicates that the *entire* Burgh or Town is embraced in the Registration District

METEOROLOGICAL REPORT

FOR THE MONTHS OF

OCTOBER, NOVEMBER, DECEMBER,

1902.

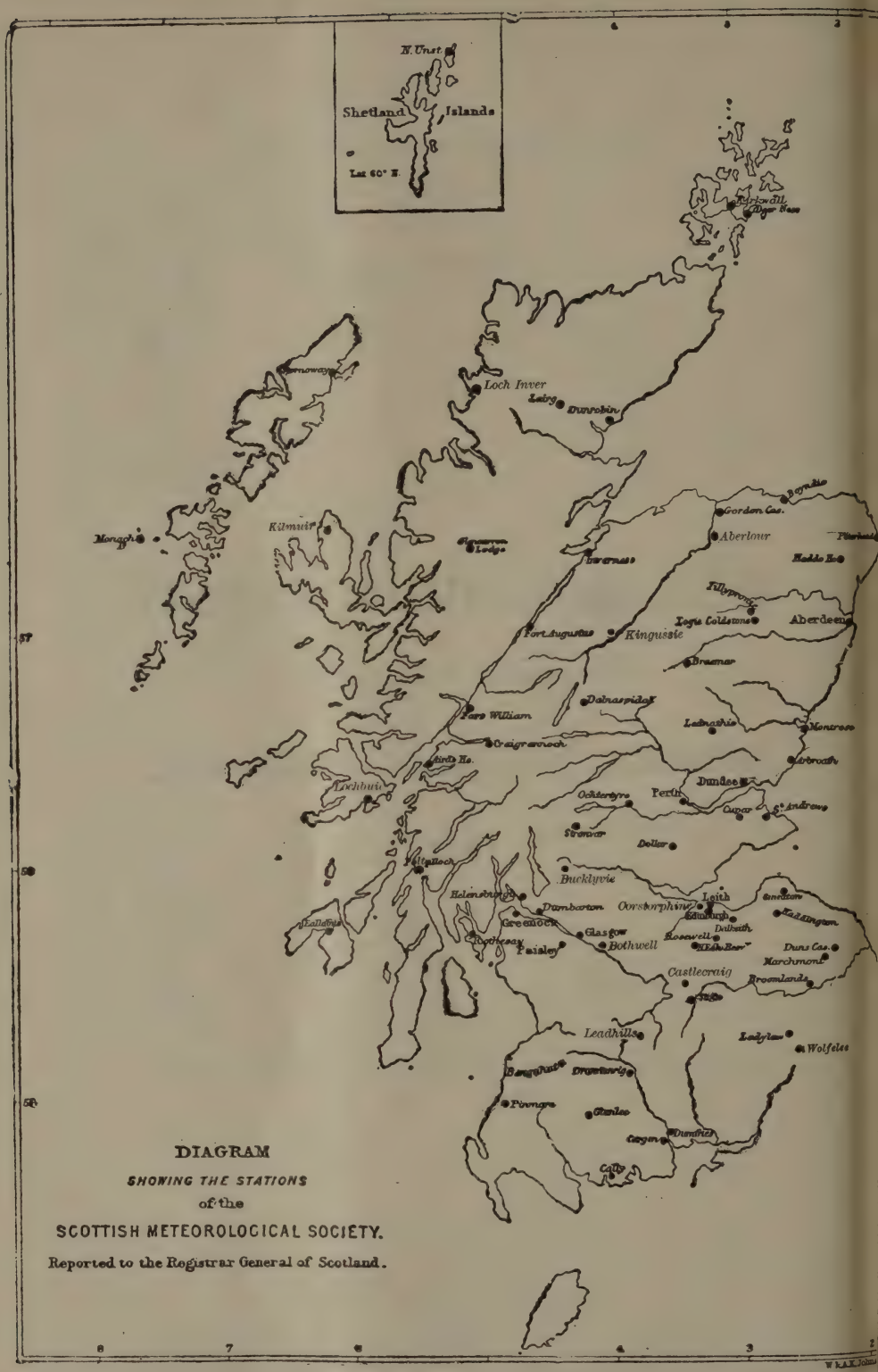
N. Unst
Shetland Islands
Lat 60° N.
Loch Inver
Lairg
Dunrobin
Kilmuir
Monach
Lodge
Inverness
Gordon Cas.
Aberlour
Fillyrony
Logie Coldstone
Aberdeen
Fort Augustus
Kingussie
Braemar
Fort William
Dalnaspidal
Lochaber
Montrose
Craigrannoch
Arbroath
Dundee
Lochbuie
Perth
Ochtertyre
Cupar
St. Andrews
Stronvar
Doller
Killellan
Buckhyvie
Helensburgh
Dumbarton
Oorsorphine
Leith
Edinburgh
Haddington
Greenock
Dalkeith
Lochgilphead
Glasgow
Rosewell
Bothwell
Paisley
Duns Cas.
Marchmont
Castlecraig
Broomlands
Leadhills
Lochylum
Wolfelee
Dumfries
Pinnage
Glenlee
Cayen
Cally
DIAGRAM
SHOWING THE STATIONS
of the
SCOTTISH METEOROLOGICAL SOCIETY.
Reported to the Registrar General of Scotland.

NOTES ON THE NUMERICAL RETURNS OF SCOTTISH METEOROLOGY FOR THE QUARTER ENDING 31st DECEMBER 1902.

By Dr BUCHAN, under the Direction of the Council of the Scottish Meteorological Society.

THESE returns are founded on the observations made, morning and evening, at 60 of the Stations of the Scottish Meteorological Society, and have been prepared from the Observers' separate schedules.

From the individual results for each station, the following collective results have been obtained, assuming them to have been equally well observed, and to represent the whole country :—

COLLECTED RETURNS FOR ALL THE ACCEPTED STATIONS OF THE SCOTTISH METEOROLOGICAL SOCIETY, HAVING A MEAN LATITUDE = 56° 33′ N. ; MEAN LONGITUDE = 3° 45′ W. ; AND MEAN ELEVATION =279 Feet.

1902.	BAROMETER		SELF-REGISTERING THERMOMETERS.							BLACK BULB IN SUN.		ON GRASS DURING NIGHT	
	At Sea-level and 32°.	Monthly Range.	Highest.	Lowest.	Monthly Range.	Mean of Day.	Mean of Night.	Mean Daily Range.	Mean Temp.	Highest.	Mean.	Lowest.	Mean.
	inch.	inch.	°	°	°	°	°	°	°	°	°	°	°
Oct.	29·910	1·679	63·0	21·5	41·5	53·5	40·1	13·4	46·8	115·0	77·6	12·0	35·3
Nov.	29·806	1·480	61·2	23·0	38·2	48·4	39·3	9·1	43·9	118·0	62·1	18·0	34·4
Dec.	29·884	2·126	56·5	8·6	47·9	43·6	34·8	8·8	39·2	88·3	50·4	8·0	30·8

1902.	HYGROMETER.		DEDUCTIONS.			WINDS.										RAIN.		Cloud 10·0.	Sunshine.
	Dry Bulb.	Wet Bulb.	Dew-point.	Elas. force Vap.	Hum. Sat.=100.	N	NE	E	SE	S	SW	W	NW	Calm or Var.	Force	Days.	Amt. in Inch.		
	°	°	°	inch											lbs.				hours
Oct.	46·4	44·3	42·0	·267	85	3	3	4	2	2	6	6	3	2	1·63	17	2·77	6·5	88
Nov.	44·1	41·9	39·3	·241	82	1	1	5	8	5	5	3	1	1	1·69	16	3·17	6·4	47
Dec.	39·3	37·4	34·9	·204	85	2	1	4	4	3	5	8	3	1	2·67	17	4·94	6·8	27

1902.	UNDERGROUND TEMPERATURE.						Well or Spring.	SEA.				Ozone.	Lightning seen or Thunder heard.		Auroras seen.	
								Firths.		Open Coast.						
	3 inches.	12 inches.	18 inches.	22 inches.	36 inches.	48 inches.		Temp	Dens.	Temp	Dens.		No. of Stations.	Mean No. of Days.	No. of Stations.	Mean No. of Days.
	°	°	°	°	°	°	°	°	°	°						
Oct.	46·5	48·5	49·5	..	50·6	51·3	50·8	...	...	54·0	...	2·7	0	0	1	1
Nov.	43·3	44·4	45·7	...	47·5	48·5	49·2	...	...	46·0	...	2·9	0	0	1	1
Dec.	38·4	39·6	40·2	...	43·3	44·6	48·4	...	...	46·0	...	3·6	9	1	1	2

And when these results are compared with the averages of 1856–1900, during the same months, they show the following characteristics and differences :—

OCTOBER 1902—

Mean Barometric Pressure, 29·910 inches ; greater than the average of 1856–1900 by 0·098 inch.
Monthly Range, 1·679 inch ; greater by 0·208 inch.
Mean Temperature, 46°·8 ; greater by 0°·3.
Mean Daily Range of Temperature, 13°·4 ; greater by 1°·4.
Mean Humidity, 85 ; less by 2·3.
Mean of Black Bulb in Sun, 77°·6 ; greater by 8°·1.
Do. at Night, 35°·3 ; being the average.
Rain, Number of Days, 17 ; being the average.
Rain, Depth in Inches, 2·77 ; less by 1·27 inch.
Wind, Pressure on Square Foot, 1·63 lb. ; less by 0·32 lb.
Wind, Direction of, E. to W. as 7 to 11, and N. to S. as 6 to 6 ; in place of E. to W. as 5 to 10, and N. to S. as 5 to 7.
Hours of Sunshine, 88 ; less by 7 hours.
Mean Amount of Cloud, 6·5 ; being the average.

NOVEMBER 1902—

Mean Barometric Pressure, 29·806 inches; less than the average of 1856–1900 by 0·024 inch.
Monthly Range, 1·480 inch; less by 0·064 inch.
Mean Temperature, 43°·9; greater by 3°·0.
Mean Daily Range of Temperature 9°·1; less by 1°·3.
Mean Humidity, 82; less by 6·0.
Mean of Black Bulb in Sun, 62°·1; greater by 5°·8.
Do. at Night, 34°·4; greater by 3°·3.
Rain, Number of Days, 16; being the average.
Rain, Depth in Inches, 3·17; less 0·67 inch.
Wind, Pressure on Square Foot, 1·69 lb.; less by 0·21 lb.
Wind, Direction of, E. to W. as 10 to 6, and N. to S. as 2 to 12; instead of E. to W. as 5 to 10, and N. to S. as 6 to 7.
Hours of Sunshine, 47; less by 9 hours.
Mean Amount of Cloud, 6·4; being the average.

DECEMBER 1902—

Mean Barometric Pressure, 29·884 inches; greater than the average of 1856–1900 by 0·102 inch.
Monthly Range, 2·126 inches; greater by 0·540 inch.
Mean Temperature, 39°·2; greater by 1°·2.
Mean Daily Range of Temperature, 8°·8; less by 0°·8.
Mean Humidity, 85; less by 2·8.
Mean of Black Bulb in Sun, 50°·4; greater by 2°·4.
Do. at Night, 30°·8; greater by 2°·2.
Rain, Number of Days, 17; being the average.
Rain, Depth in Inches, 4·94; greater by 0·78 inch.
Wind, Pressure on Square Foot, 2·67 lbs.; greater by 0·64 lb.
Wind, Direction of, E. to W. as 7 to 12, and N. to S. as 4 to 8; in place of E. to W. as 5 to 11, and N. to S. as 5 to 8.
Hours of Sunshine, 27; less by 18 hours.
Mean Amount of Cloud, 6·8; greater by 0·3

OCTOBER 1902—

Hence the month of OCTOBER 1902 was characterized by a mean barometric pressure considerably above the average, with a high monthly range; a mean temperature slightly above the average, with a fairly high mean daily range; a mean humidity somewhat below the average; a mean rainfall greatly below the average, but falling on the average number of days; a two days' excess of moderate winds from the N.E.

The mean barometric pressure was 29·910 inches, or 0·098 inch above the average. Pressure was very high from the 1st to the 6th and from the 22nd to the 25th. On the 15th a deep depression passed eastwards across the country and on the evening of that day the barometer at sea-level fell considerably below 29 inches. The extremes at Leith were 30·453 inches on the 25th and 28·698 inches on the 15th.

The mean temperature of the month was 46°·8, or 0°·3 above the average. The days were 1°·0 above, and the nights 0°·4 below their respective averages. In the North-East of the country there was a slight but well marked deficiency of temperature, amounting at Aberdeen to 1°·8. Temperature along the Caledonian Canal was also below the normal, at Fort Augustus by 1°·0 and at Fort William by 0°·7. Over the rest of the country the month was warmer than the average but nowhere by much more than a degree, the maximum excess being 1°·7 at Leith. The mean temperature of the country south of the Forth and Clyde was about 1°·0 above the average. The first four days of the month were very cold, and temperature continued low until the 12th. From the 17th to the 20th there was another cold spell, but thereafter temperature continued fairly high. The absolutely highest temperature was 63°·0 at Crathes on the 31st, and the lowest 21°·5 at Kingussie on the 10th.

The mean rainfall was 2·77 inches, or 31 per cent. below the average. The deficiency in the Lothians was about 50 per cent., in the Border counties 40, in Dumfriesshire and Galloway about 30, whilst in the extreme South-West it again increased to 50 per cent. Along the east coast the mean deficiency was about 40 per cent. Towards the North-West of the country there was an excess of rainfall, amounting to 19 per cent. at Fort William and Invergarry, 11 at Glencarron, and 22 at Stornoway. On the west coast the first 11 days of the month were practically rainless. The 14th and 15th were everywhere very wet and in the West the 13th and 16th also, and some heavy daily amounts were reported betweeen the 21st and 25th. Thus on the 15th 1·63 inch fell at Stornoway, 2·66 at Glencarron and 1·32 at Fort William; whilst at Stornoway 3·67 inches or more than half the total amount for the month fell between the 13th and 16th.

From the 14th to 16th a south-westerly gale prevailed, accompanied by a very heavy rainfall.

An Aurora was observed at Edinburgh on the 4th and at Stourhead on the 24th.

NOVEMBER 1902—

Hence the month of NOVEMBER 1902 was characterized by a slightly low mean barometric pressure, with a monthly range a little below the average; a high mean temperature, with a low mean daily range; a low mean rainfall, but falling on the average number of days; a very low mean humidity associated with an 8 days' excess of moderate winds from E. and S.E.

The mean barometric pressure was 29·806 inches, or 0·024 inch below the average. A very steep gradient was formed from East to West, accounting for the remarkable excess of dry easterly winds. Thus the reduced mean barometric pressure at Montrose was 29·844 inches, whilst at Fort William it was 0·086 inch less. From the 14th to 20th pressure was very high; but otherwise it was somewhat irregular, the deepest depression of the month passing north-westwards on the 9th. The extremes at sea-level were at Leith 30·509 inches on the 18th, and 29·028 inches on the 9th.

The mean temperature of the month was 43°·9, or 3°·0 above the normal, the days being 2°·3 and the nights 3°·6 above their respective averages. The month was thus on the average a very mild one, the only cold weather occurring between the 17th and 23rd, under the influence of a large anticyclone that then covered nearly all Europe. The cold wave was hardly felt except in the South of Scotland, and even there temperature was high compared with that experienced in the South of England at the same time. Thus on the 19th the mean temperature of Leith was 42°·5 whilst that of London was 33°·5. At many places the mean temperature of the month was fully 4°·0 above the normal, but the difference decreased to about 2°·0 in the South-West. At Fort William the minimum for the month was 33°·2, at Leith frost was registered only on the 22nd, whilst at Dumfries the minimum was 25°·0 on the 22nd, and the sheltered thermometer fell below the freezing-point on 4 days. The absolutely highest temperature was 61°·2 at Glencarron on the 8th, and the lowest 23·0 at Drumlanrig on the 22nd.

The mean rainfall was 3·17 inches, or 18 per cent. below the average. In Wigtownshire and Galloway there was an excess of about 30 per cent., and in Forfarshire and Eastern Perthshire there was also an excess, amounting at Lednathie to as much as 87 per cent. Elsewhere there was a deficiency, which was least—from 10 to 20 per cent. —in Dumfriesshire and Aberdeenshire, and greatest—about 70 per cent.—in the Lothians and in the counties of Moray, Nairn and Inverness. From the 15th to the 21st practically no rain fell. On the 28th some very heavy falls were recorded, 1·96 inches at Lednathie and 1·02 inches at Ochtertyre, and on the 29th the (Forfarshire) South Esk was heavily flooded. The small amounts of 0·62 inch at Inverness, 0·60 at Edinburgh and 0·75 at Leith are noteworthy.

The weather was stormy in the East and North on the 1st, from the 4th to the 8th, and on the 28th and 29th. In the West there was a southerly gale on the 13th, and in the South-West, after the 7th, much stormy weather, chiefly from the South-East.

An Aurora was observed at Deerness on the 22nd.

DECEMBER 1902—

Hence the month of DECEMBER 1902 was characterized by a mean barometric pressure considerably above the average, with an unusually high monthly range; a mean temperature somewhat above the normal, with a mean daily range a little below the average; a mean rainfall considerably above the average, but falling on the average number of days; a low mean humidity; very strong winds, winds from a northerly quarter being decidedly deficient.

The mean barometric pressure was 29·884 inches, or 0·102 inch above the average; the monthly range being more than half an inch above the average. Pressure was very high from the 3rd to the 11th, and high from the 19th to the 24th, whilst from the 28th to the 30th it was very low indeed. The extremes at Leith were 30·665 inches on the 4th, and 28·425 inches on the 29th.

The mean temperature of the month was 39°·2, or 1°·2 above the normal, the days being 0°·8 and the nights 1°·6 above the average. The excess was greater in the East than in the West of the country. At a few places in the south-eastern counties temperature was quite 2° above the average, and the excess was very decided northwards as far as Aberdeen and as far west as Paisley. Along the Caledonian Canal and in Wigtownshire temperature was slightly below the average, whilst for the remainder of the West of Scotland the excess averaged about 0°·5. The first two days of the month were very mild; but a cold spell lasting for ten days then set in with a little snow on the 3rd, 4th and 5th, and very low temperatures on the 7th and 8th. The remainder of the month was unusually mild except for frost on the 31st. Heavy snow fell on the 28th. The absolutely highest temperature recorded was 56°·5 at Smeaton on the 17th, and the lowest 8°·6 at Lednathie on the 7th.

The mean rainfall was 4·94 inches, or 19 per cent. above the average. In the Lothians, along the east coast from Isle of May to Aberdeen, in Argyllshire, Mull and Islay, and in the extreme South-West rainfall was below the average by varying but moderate amounts. From the Tay to the Moray Firth the excess ranged from 40 to 90 per cent., and in the Border counties averaged about 10 per cent. Very heavy falls were reported on the 1st, 2nd, 14th and 15th of the month. Thus at Lednathie the individual amounts for these days were 2·58, 1·88, 1·51 and 0·68 inches. At Stronvar the combined amount for the 14th and 15th was 3·55 inches, at Paisley 2·92 inches for the same two days, and at Drumlanrig 2·81 inches. In the North no such heavy daily amounts were recorded. The monthly totals for Perth and Lednathie were all twice the average.

The weather was stormy on the 1st and 2nd, on the 14th and 15th, on the 17th and 18th, on the 25th and on the 28th. On the 28th, a westerly gale was accompanied by a snow-storm, with thunder and lightning at many places.

Aurora observed from Ben Nevis on the 22nd and 23rd.

STATIONS AND OBSERVERS' NAMES.	Height of Station above the Sea.	1902. Months.	BAROMETER. Mean at Station corrected, and at 32°.	Mean reduced to 32°, and Sea-level.	Monthly Range.	SELF-REGISTERING. In AIR, and protected. Highest in Month.	Lowest in Month.	Monthly Range.	Mean of all the Highest.	Mean of all the Lowest.	Mean Daily Range.	Mean Temperature.
	feet.		inch.	inch.	inch.	°	°	°	°	°	°	°
NORTH UNST, (Shetland.) Principal Keeper of the Lighthouse.	230	Oct.	29·565	29·820	1·640	...	...	...	...	...	...	...
		Nov.	29·593	29·846	1·594	...	...	...	...	...	...	...
		Dec.	29·506	29·761	2·264	...	...	...	...	...	...	...
LERWICK, (Shetland.) G. ALLISON, Harbour Master.	30	Oct.	29·795	29·817	1·782	59·0	35·0	24·0	54·0	42·7	11·3	48·4
		Nov.	29·789	29·811	1·590	53·0	34·0	19·0	48·2	42·6	5·6	45·6
		Dec.	29·753	29·776	2·300	50·0	31·0	19·0	45·7	37·0	8·7	41·3
DEERNESS, (Orkney.) M. SPENCE, Schoolhouse.	172	Oct.	29·674	29·861	1·859	54·8	37·0	17·8	51·1	42·9	8·2	47·0
		Nov.	29·604	29·793	1·560	54·8	38·8	16·0	48·5	43·4	5·1	46·0
		Dec.	29·599	29·788	2·302	49·0	32·0	17·0	44·1	37·2	6·9	40·4
KIRKWALL, (Orkney.) JAMES BEGG, S.S.C.	30	Oct.	29·828	29·861	1·810	55·0	30·0	25·0	52·9	42·5	10·4	47·7
		Nov.	29·771	29·804	1·610	54·0	36·0	18·0	48·7	43·7	5·0	46·2
		Dec.	29·759	29·791	2·126	50·0	28·5	21·5	43·4	37·6	5·8	40·5
DUNROBIN, (Sutherland.) D. MELVILLE, Gardener, Dunrobin Castle.	16	Oct.	29·851	29·868	1·850	59·2	32·0	27·2	53·1	40·7	12·4	46·9
		Nov.	29·762	29·778	1·578	58·0	33·0	25·0	49·5	41·9	7·6	45·7
		Dec.	...	...	...	...	...	...	...	...	...	...
LAIRG, (Sutherland.) Rev. JOHN K. MACLEAN.	390	Oct.	29·420	29·857	1·730	...	26·0	...	...	37·5	...	...
		Nov.	29·326	29·767	1·550	...	30·0	...	...	38·0	...	...
		Dec.	29·368	29·812	2·320	49·0	19·0	30·0	40·7	32·2	8·5	36·5
GLENCARRON, (Ross.) D. D. MUNRO.	504	Oct.	29·323	29·880	1·648	58·0	30·4	27·6	52·0	39·5	12·5	45·7
		Nov.	29·200	29·734	1·480	61·2	32·0	29·2	50·1	39·4	10·7	44·8
		Dec.	29·280	29·838	2·116	52·2	20·6	31·6	42·9	32·9	10·0	37·9
STORNOWAY, (Ross Isle of Lewis.) Principal Keeper of the Lighthouse.	56	Oct.	29·781	29·843	1·730	59·3	32·4	26·9	55·5	40·8	14·7	48·2
		Nov.	29·643	29·705	1·550	58·3	30·4	27·9	51·8	41·2	10·6	46·5
		Dec.	29·712	29·775	2·090	52·3	25·0	27·3	46·9	36·5	10·4	41·7
MONACH, (Hebrides.) JAMES BLACK, Principal Keeper of the Lighthouse.	150	Oct.	29·710	29·875	1·520	...	...	...	...	...	...	...
		Nov.	29·506	29·671	1·490	...	...	...	...	...	...	...
		Dec.	29·633	29·800	2·020	...	...	...	...	...	...	...
KINGUSSIE, (Inverness.) WALTER DE WATTEVILLE, M.D. and J. CAMPBELL.	828	Oct.	28·993	29·899	1·700	62·0	21·5	40·5	53·2	35·0	18·2	44·1
		Nov.	28·892	29·793	1·486	55·0	26·0	29·0	47·9	37·8	10·1	42·8
		Dec.	28·947	29·864	2·094	51·0	13·8	37·2	41·4	30·3	11·1	35·8
INVERNESS, (Inverness.) THOS. WALLACE, High School.	114	Oct.	29·759	29·886	1·778	60·6	31·4	29·2	53·2	41·1	12·1	47·1
		Nov.	29·648	29·773	1·460	59·2	25·8	33·4	49·8	39·4	10·4	44·6
		Dec.	29·711	29·839	2·272	53·2	20·2	33·0	43·3	33·7	9·6	38·5
FORT AUGUSTUS, (Inverness.) Rev. CYRIL VON DIECKHOFF, St Benedict's Priory.	73	Oct.	29·817	29·898	1·784	58·7	26·9	31·8	53·1	38·6	14·5	45·8
		Nov.	29·676	29·757	1·578	59·3	29·6	29·7	50·6	40·1	10·5	45·6
		Dec.	29·773	29·856	2·204	51·4	18·4	33·0	43·4	34·1	9·3	38·7
FORT WILLIAM, (Inverness.) R. T. OMOND, F.R.S.E., and ANGUS RANKIN.	42	Oct.	29·864	29·910	1·728	59·8	29·2	30·6	54·0	39·8	14·2	46·9
		Nov.	29·711	29·758	1·499	61·0	33·2	27·8	51·3	41·2	10·1	46·2
		Dec.	29·834	29·881	2·111	52·1	21·3	30·8	44·8	35·9	8·9	40·4
GORDON CASTLE, (Banff.) C. WEBSTER, Gardener to the Duke of Richmond and Gordon.	107	Oct.	29·757	29·876	1·738	61·3	31·2	30·1	54·9	39·4	15·5	47·1
		Nov.	29·689	29·807	1·526	59·5	26·0	33·5	50·2	39·9	10·3	45·1
		Dec.	29·722	29·842	2·258	54·3	21·0	33·3	44·1	34·2	9·9	39·2

THERMOMETERS. Black Bulb, Maximum, in SUN. Highest.	Black Bulb, Maximum, in SUN. Mean.	Black Bulb, Minimum from radiation during Night. Lowest.	Black Bulb, Minimum from radiation during Night. Mean.	HYGROMETER. Dry Bulb.	HYGROMETER. Wet Bulb.	DEDUCTIONS. Glaisher's Tables. 2d Ed. Dew-point.	Elastic Force of Vapour.	Humidity. Sat. = 100.	WINDS. Number of Days it blew in certain Directions. N	NE	E	SE	S	SW	W	NW	Calm or Variable.	Mean Pressure on square foot.	RAIN. Number of days it fell.	Amount.
°	°	°	°	°	°	°	inch.											lbs.	days	inch.
...	...	...	...	46·4	...	...	...	...	4	2	2	1	7	6	5	4	0	4·58	12	...
...	...	...	...	45·3	...	...	...	...	1	0	0	8	12	5	2	2	0	3·07	15	...
...	...	...	...	40·6	...	...	...	...	2	1	3	4	6	6	5	4	0	8·17	21	...
...	...	...	...	47·7	45·2	42·4	·272	82	1	3	2	1	9	2	5	4	4	1·74	21	2·99
...	...	...	...	45·7	43·2	40·3	·251	82	0	0	0	3	16	6	1	3	1	2·56	14	2·11
...	...	...	...	42·2	39·7	36·6	·218	81	0	1	3	2	11	6	4	4	0	2·62	20	5·28
...	...	...	...	47·3	45·3	43·2	·280	87	3	1	2	2	7	8	3	5	0	1·21	19	2·74
...	...	...	...	46·2	43·8	41·1	·259	84	0	0	1	16	7	3	3	0	0	6·30	10	1·54
...	...	...	...	40·8	38·8	36·2	·214	84	1	2	1	8	6	6	5	2	0	5·76	17	3·79
...	...	...	...	47·5	45·2	42·6	·274	83	1	1	3	2	6	2	6	5	5	1·23	16	3·11
...	...	...	...	45·9	43·4	39·7	·254	83	0	0	4	8	10	1	4	1	2	2·25	16	1·98
...	...	...	...	41·4	39·0	36·0	·212	82	1	0	6	4	8	4	6	1	1	4·88	17	4·48
...	...	...	...	47·3	44·9	42·3	·270	83	2	3	3	7	1	7	4	4	0	...	13	1·64
...	...	...	...	45·9	43·1	39·9	·247	81	3	0	3	9	6	4	4	1	0	...	12	1·10
...	...	...	...	...	...	...	...	...	...	...	...	...	...	...	...	...	...	...	14	3·64
...	...	...	...	...	...	...	...	...	3	1	1	3	1	3	2	5	12	0·78	18	2·29
...	...	...	...	42·0	39·9	37·3	·223	84	1	0	7	15	1	1	1	2	2	1·00	15	2·61
...	...	...	...	35·6	34·5	32·9	·189	90	1	0	1	8	1	1	5	7	7	1·50	19	5·94
...	...	...	...	45·9	43·9	41·6	·265	86	6	0	10	0	0	0	15	0	0	2·85	20	10·34
...	...	...	...	44·4	41·5	38·2	·230	79	9	1	8	0	1	1	8	0	2	2·99	16	3·40
...	...	...	...	38·3	36·4	33·8	·192	84	8	0	5	0	0	0	17	0	1	4·66	22	12·43
...	...	...	...	47·9	45·9	43·7	·285	84	1	2	2	3	3	6	7	3	4	1·54	23	6·47
...	...	...	...	46·5	44·4	42·0	·268	85	0	0	1	10	5	5	5	2	2	2·86	23	3·82
...	...	...	...	41·5	39·8	37·7	·227	87	2	2	2	2	3	7	7	4	2	3·84	22	5·90
...	...	...	...	51·2	...	...	...	...	3	0	4	4	5	6	7	2	0	4·71	14	3·19
...	...	...	...	47·8	...	...	...	...	1	1	3	10	7	4	2	2	0	6·30	18	4·38
...	...	...	...	43·5	...	...	...	...	1	1	1	9	4	3	11	1	0	4·50	16	3·03
...	...	...	...	43·0	41·1	38·8	·236	85	6	1	1	1	2	11	4	5	0	...	18	2·36
...	...	...	...	42·8	40·2	37·1	·221	80	1	0	3	4	9	11	1	1	0	...	12	0·95
...	...	...	...	36·2	34·7	32·5	·186	87	...	...	...	...	...	...	...	...	...	...	15	4·25
94·0	75·5	26·0	35·0	46·8	45·0	47·0	·277	87	0	2	3	1	0	9	9	2	5	2·22	13	1·77
79·0	60·9	19·2	31·7	44·1	41·6	38·7	·235	80	0	3	2	1	3	13	3	2	3	1·12	6	0·62
64·0	47·5	15·0	27·1	39·0	37·3	35·1	·205	86	1	2	0	2	1	12	10	2	1	2·57	15	3·65
...	...	...	...	45·4	43·8	42·0	·267	89	1	3	1	0	4	6	0	1	15	0·77	20	3·58
...	...	...	...	45·4	42·4	39·0	·238	79	2	3	0	3	7	4	1	2	8	1·44	14	1·45
...	...	...	...	39·1	36·9	34·1	·196	82	4	2	1	1	6	12	0	0	5	2·64	17	6·93
105·1	82·7	21·3	35·5	46·0	44·0	41·7	·265	86	5	0	1	3	3	6	2	2	9	0·23	20	8·72
73·5	62·8	24·8	37·1	46·4	43·0	39·2	·240	77	2	0	6	8	4	3	1	0	6	0·31	20	3·40
65·0	50·3	11·6	31·8	40·5	38·1	35·0	·204	81	1	2	2	4	5	8	4	0	5	0·50	21	8·57
...	...	...	...	47·3	44·6	41·6	·263	81	0	4	0	1	1	19	2	4	0	...	19	2·28
...	...	...	...	44·8	41·8	38·8	·232	79	0	0	1	17	5	5	1	1	0	...	15	0·84
...	...	...	...	39·5	36·8	33·8	·190	79	0	3	1	7	2	13	2	3	0	...	16	3·70

STATIONS AND OBSERVERS' NAMES.	Height of Station above the Sea.	1902. Months.	BAROMETER. Mean at Station corrected, and at 32°.	BAROMETER. Mean reduced to 32°, and Sea-level.	BAROMETER. Monthly Range.	SELF-REGISTERING In AIR, and protected. Highest in Month.	Lowest in Month.	Monthly Range.	Mean of all the Highest.	Mean of all the Lowest.	Mean Daily Range.	Mean Temperature.
	feet.		inch.	inch.	inch.	°	°	°	°	°	°	°
BRAEMAR, (Aberdeen.) JAMES AITKEN, Banker.	1114	Oct.	28·689	29·908	1·654	56·0	21·8	34·2	49·6	36·0	13·6	42·8
		Nov.	28·603	29·816	1·564	55·3	25·8	29·5	45·9	36·5	9·4	41·2
		Dec.	28·639	29·867	2·110	50·2	14·0	36·2	39·7	30·7	9·0	35·2
LOANHEAD, (Aberdeen.) ALEX. FARQUHARSON.	747	Oct.	29·077	29·897	1·711	60·9	25·0	35·9	51·8	37·4	14·4	44·6
		Nov.	29·007	29·822	1·530	56·2	28·0	28·2	47·5	38·3	9·2	42·9
		Dec.	29·042	29·871	2·216	53·0	20·2	32·8	40·8	32·0	8·8	36·4
TILLYPRONIE, (Aberdeen.) ROBERT LITTLEJOHN, Gardener to Sir John F. Clark, Bart.	1120	Oct.	28·666	29·890	1·680	59·5	29·8	29·7	50·6	36·9	13·7	43·7
		Nov.	28·606	29·823	1·540	56·5	30·0	26·5	46·8	36·7	10·1	41·7
		Dec.	28·622	29·857	2·134	53·5	20·3	33·2	40·6	31·6	9·0	36·1
ABERDEEN, (Aberdeen.) PETER HARPER, Superintendent, Duthie Park.	44	Oct.	29·842	29·891	1·775	61·0	28·0	33·0	53·2	38·8	14·4	46·0
		Nov.	29·793	29·823	1·555	54·6	28·2	26·4	49·2	41·0	8·2	45·1
		Dec.	29·817	29·867	2·215	55·0	25·0	30·0	44·0	35·1	8·9	39·6
HADDO HOUSE, (Aberdeen.) JOHN FORREST, Gardener to the Earl of Aberdeen.	194	Oct.	29·675	29·875	1·696	59·0	28·0	31·0	52·9	38·0	14·9	45·5
		Nov.	29·624	29·822	1·504	56·0	25·0	31·0	48·1	39·2	8·9	43·7
		Dec.	29·652	29·854	2·218	52·0	23·0	29·0	42·0	33·8	8·2	37·9
PETERHEAD, (Aberdeen.) Dr W. H. M'WALTER, H.M. Prison.	100	Oct.	29·768	29·878	1·734	59·0	34·0	25·0	53·2	42·1	11·1	47·6
		Nov.	29·717	29·829	1·564	62·0	34·0	28·0	50·6	42·5	8·1	46·5
		Dec.	29·743	29·855	2·260	52·2	29·0	23·2	45·8	35·4	10·4	40·4
CRATHES, (Kincardine.) J. SMITH.	145	Oct.	29·739	29·901	1·732	63·0	25·0	38·0	53·7	37·4	16·3	45·6
		Nov.	29·683	29·844	1·548	58·0	25·5	32·5	48·8	38·7	10·1	43·7
		Dec.	29·714	29·877	2·286	56·0	21·0	35·0	43·1	33·9	9·2	38·5
MONTROSE (Royal Asylum), (Forfar.) Dr JOHN G. HAVELOCK.	200	Oct.	29·692	29·913	1·702	57·7	29·3	28·4	52·3	40·3	12·0	46·3
		Nov.	29·624	29·844	1·462	55·6	29·3	26·3	47·2	41·1	6·1	44·2
		Dec.	29·657	29·879	2·114	52·6	20·3	32·3	43·0	35·4	7·6	39·2
ARBROATH, (Forfar.) JAMES CAMPBELL, "For the Natural History Assoc. of Arbroath."	68	Oct.	29·841	29·916	1·678	58·0	31·0	27·0	53·9	41·1	12·8	47·5
		Nov.	29·776	29·850	1·510	56·0	32·0	24·0	49·2	41·7	7·5	45·4
		Dec.	29·811	29·887	2·200	55·5	23·0	32·5	44·8	35·1	9·7	40·0
DUNDEE, (Forfar.) (Eastern Necropolis), JOHN CARNOCHAN, Curator.	164	Oct.	29·738	29·920	1·740	57·6	30·1	27·5	52·9	40·3	12·6	46·6
		Nov.	29·657	29·840	1·350	56·4	30·8	25·6	48·3	40·0	8·3	44·1
		Dec.	29·715	29·899	2·180	53·2	20·1	33·1	43·3	35·3	8·0	39·3
DUNDEE (Harbour), (Forfar.) J. THOMSON, Jr., A.M.I.C.E., The Harbour Trust.	20	Oct.	29·896	29·914	1·794	58·8	36·2	22·6	53·9	43·1	10·8	48·5
		Nov.	29·821	29·839	1·522	57·0	33·5	23·5	49·2	41·7	7·5	45·4
		Dec.	29·881	29·900	2·210	54·0	23·2	30·8	45·2	35·7	9·5	40·4
LEDNATHIE, (Forfar.) WILLIAM MORRISON, Gardener to Patrick Stormonth Darling.	720	Oct.	29·114	29·906	1·720	58·2	25·2	33·0	52·4	35·9	16·5	44·1
		Nov.	29·038	29·833	1·500	54·8	26·0	28·8	46·9	36·5	10·4	41·7
		Dec.	29·077	29·876	2·170	54·5	8·6	45·9	40·9	31·3	39·6	36·1
BALRUDDERY, (Forfar.) R. CAIRNS, Gardener to J. Martin White.	280	Oct.	29·634	29·918	1·744	58·0	31·0	27·0	53·8	39·3	14·5	46·5
		Nov.	29·535	29·842	1·536	58·0	30·0	28·0	48·5	38·5	10·0	43·5
		Dec.	29·582	29·895	2·098	53·0	20·0	33·0	42·4	34·9	7·5	38·6
PERTH, (Perth.) JOHN LESLIE, Gardener to Henry Coats.	105	Oct.	29·802	29·919	1·682	59·5	26·5	33·0	53·6	38·0	15·6	45·8
		Nov.	29·718	29·835	1·490	58·5	26·0	32·5	49·1	38·1	11·0	43·6
		Dec.	29·777	29·895	2·169	54·0	16·0	38·0	44·1	33·5	10·6	38·8
STRONVAR, (Perth.) JAMES DICKSON, Gardener to James Carnegie.	422	Oct.	29·451	29·919	1·750	61·0	25·0	36·0	53·3	37·2	16·1	45·2
		Nov.	29·340	29·805	1·430	54·0	27·0	27·0	47·7	37·4	10·3	42·5
		Dec.	29·433	29·902	2·000	54·5	13·5	41·0	43·0	32·2	9·8	37·6

THERMOMETERS. Black Bulb, Maximum, in SUN.		Black Bulb, Minimum from radiation during Night.		HYGROMETER.		DEDUCTIONS. Glaisher's Tables. 2d Ed.			WINDS. Number of Days it blew in certain Directions.									Mean Pressure on square foot.	RAIN.	
High-est.	Mean.	Low-est.	Mean.	Dry Bulb.	Wet Bulb.	Dew-point.	Elastic Force of Vapour.	Humidity. Sat. = 100.	N	NE	E	SE	S	SW	W	NW	Calm or Variable.		Number of days it fell.	Amount.
°	°	°	°	°	°	°	inch.											lbs.	days	inch.
111·1	88·8	12·0	32·0	41·7	40·0	37·9	·228	87	2	8	2	2	0	13	1	3	0	0·38	19	3·18
91·3	61·3	19·8	31·5	41·0	38·8	36·0	·211	83	1	1	1	9	3	13	0	2	0	0·37	10	3·15
70·2	52·2	8·0	27·7	35·4	33·9	31·7	·179	87	2	5	0	1	1	18	1	3	0	0·70	19	5·30
...	...	...	...	45·4	43·8	42·0	·267	89	1	2	0	1	1	3	3	4	16	0·10	19	1·41
...	...	...	...	42·8	41·5	39·9	·247	90	0	2	0	17	0	5	0	1	5	0·24	17	3·25
...	...	...	...	37·3	36·0	34·2	·197	89	1	1	0	7	1	4	4	7	6	0·33	20	4·10
97·0	85·6	28·0	35·5	42·8	41·4	40·9	·245	89	5	8	0	1	1	4	2	10	0	1·63	24	1·83
84·3	62·3	...	...	40·9	39·4	37·8	·224	89	0	1	2	13	1	8	1	4	0	2·47	16	3·80
69·0	49·0	16·0	29·3	35·6	34·1	31·9	·181	86	1	0	0	11	0	9	0	10	0	3·61	21	2·93
...	...	...	...	45·6	43·7	41·5	·263	86	3	2	2	3	5	6	3	6	1	2·20	20	1·66
...	...	...	...	45·7	43·8	41·3	·261	85	0	1	0	9	11	8	1	0	0	2·40	14	2·56
...	...	...	...	39·6	38·0	35·9	·211	87	1	3	0	6	5	6	9	1	0	2·50	17	2·76
...	...	21·0	32·7	44·5	42·9	41·0	·257	88	1	2	1	3	4	6	3	11	0	...	18	1·95
...	...	19·0	28·7	43·3	41·6	39·6	·244	87	0	0	0	14	8	4	2	2	0	...	18	2·84
...	...	19·0	28·7	37·4	36·0	34·1	·196	88	0	3	1	7	4	5	5	6	0	...	19	3·63
...	...	...	...	48·1	45·8	43·3	·280	84	3	2	2	3	5	6	3	6	1	3·34	...	1·25
...	...	...	...	46·8	44·1	41·0	·257	81	0	0	2	9	10	7	1	1	0	2·07	...	1·27
...	...	...	...	41·2	39·5	37·4	·223	87	1	1	3	4	11	4	0	6	1	3·25	...	2·50
...	...	15·4	28·3	44·8	43·0	40·9	·255	86	3	3	3	2	8	3	5	2	2	1·32	20	2·05
...	...	18·5	30·6	43·7	41·7	39·3	·242	85	0	0	1	13	5	5	2	1	3	1·79	17	5·47
...	...	14·0	28·2	38·4	36·5	34·0	·193	85	2	0	0	7	2	9	6	1	4	1·21	21	4·18
...	...	...	...	45·4	43·7	41·8	·264	88	6	1	4	0	4	2	8	6	0	3·06	15	1·60
...	...	...	...	44·2	42·4	40·3	·250	86	1	3	6	5	7	2	5	1	0	3·35	13	3·27
...	...	...	...	38·6	37·2	35·4	·207	89	3	1	5	3	2	7	7	3	0	3·61	16	2·78
87·0	63·0	28·0	37·5	47·0	44·8	42·4	·271	85	4	2	2	2	1	7	8	5	0	1·25	20	1·35
67·0	53·2	28·0	39·0	45·9	44·0	41·8	·266	87	1	0	5	13	2	3	5	1	0	2·82	14	1·45
66·0	46·6	19·0	33·0	40·5	38·4	35·7	·210	83	3	1	4	5	1	8	8	1	0	3·45	17	1·88
...	...	...	...	46·1	44·3	42·3	·271	87	0	7	0	4	0	10	3	7	0	1·72	20	1·49
...	...	...	...	43·9	42·4	40·6	·254	88	1	1	2	15	1	4	3	3	0	0·94	16	2·92
...	...	...	...	39·5	37·8	35·5	·209	86	1	2	1	7	0	8	8	4	0	4·00	18	3·05
...	...	...	...	48·2	48·7	43·0	·276	83	1	1	7	0	0	1	4	14	3	2·31	24	1·18
...	...	...	...	45·5	43·5	41·2	·259	86	0	0	11	5	5	3	6	0	0	2·20	19	2·71
...	...	...	...	41·1	38·8	36·2	·210	82	1	2	5	3	2	4	12	2	0	1·80	22	3·74
...	...	...	...	43·5	41·5	38·7	·235	82	5	4	2	2	0	4	5	8	1	1·88	22	2·24
...	...	...	...	41·7	40·2	38·6	·232	89	2	1	2	9	5	5	3	3	0	1·98	20	8·90
...	...	...	...	36·7	35·2	33·1	·179	87	1	4	1	5	0	5	8	5	2	3·49	19	8·34
...	...	...	...	45·8	44·1	42·1	·269	88	5	2	2	3	1	6	7	4	1	3·06	19	1·82
...	...	...	...	43·2	41·7	39·9	·247	89	2	0	3	9	4	7	4	1	0	2·72	14	3·09
...	...	...	...	38·5	36·7	34·6	·198	86	3	1	3	3	4	4	10	3	0	2·07	17	4·44
...	...	...	...	44·6	42·8	40·8	·255	87	1	3	5	1	1	2	10	1	7	0·32	...	1·53
...	...	...	...	43·0	41·8	40·4	·251	90	1	0	6	12	4	1	3	0	3	0·31	...	3·02
...	...	...	...	38·6	37·2	35·4	·207	89	1	0	6	5	2	1	13	1	2	1·88	...	6·10
...	...	...	...	44·2	42·2	39·8	·246	85	4	1	7	1	1	4	9	4	0	2·59	20	5·41
...	...	...	...	41·5	40·1	38·3	·232	89	...	...	...	...	...	...	...	...	...	...	23	7·12
...	...	...	...	38·0	36·0	33·3	·190	83	...	...	...	...	...	...	...	...	...	...	21	9·37

STATIONS AND OBSERVERS' NAMES.	Height of Station above the Sea.	1902. Months.	BAROMETER. Mean at Station corrected, and at 32°.	Mean reduced to 32° and Sea-level.	Monthly Range.	SELF-REGISTERING. In AIR, and protected. Highest in Month.	Lowest in Month.	Monthly Range.	Mean of all the Highest.	Mean of all the Lowest.	Mean Daily Range.	Mean Temperature.
	feet.		inch.	inch.	inch.	°	°	°	°	°	°	°
OCHTERTYRE, (Perth.)	333	Oct.	29·553	29·913	1·816	61·0	29·0	32·0	54·9	38·8	16·1	46·9
George Croucher, Gardener to		Nov.	29·441	29·807	1·528	58·0	25·0	33·0	48·9	38·3	10·6	43·6
Sir Patrick Keith Murray, Bart.		Dec.	29·526	29·900	2·170	53·0	16·0	37·0	43·5	34·1	9·4	38·8
CUPAR, (Fife.)	210	Oct.	29·693	29·926	1·718	59·0	30·0	29·0	55·0	40·1	14·9	47·6
Dr Turnbull, Fife and Kinross		Nov.	29·602	29·834	1·490	59·0	30·0	29·0	50·6	39·3	11·3	45·0
District Asylum.		Dec.	29·669	29·902	2·068	56·0	16·0	40·0	44·3	33·8	10·5	39·1
BUCHLYVIE, (Stirling.)	125	Oct.	29·781	29·920	1·710	58·0	27·0	31·0	54·1	38·6	15·5	46·3
Rev. John A. Macdonald.		Nov.	29·666	29·804	1·420	59·0	26·0	33·0	48·9	37·4	11·5	43·2
		Dec.	29·765	29·904	2·130	53·5	15·0	38·5	44·1	34·2	9·9	39·1
HELENSBURGH, (Dumbarton.)	18	Oct.	...	...	...	60·0	35·3	24·7	55·6	41·7	13·9	48·7
J. R. Wilson, Waterworks.		Nov.	...	...	...	...	...	...	...	...	...	...
		Dec.	...	...	...	53·0	22·0	31·0	44·0	36·4	7·6	40·2
DUMBARTON, (Dumbarton.)	27	Oct.	29·894	29·924	1·720	57·8	33·0	24·8	55·2	41·4	13·8	48·3
William Denny and Brothers.		Nov.	29·759	29·789	1·414	56·4	31·1	25·3	50·0	40·5	9·5	45·3
		Dec.	29·888	29·918	2·080	53·2	17·7	35·5	44·8	36·5	8·3	40·7
LOCHBUIE, (Argyll.)	20	Oct.	29·900	29·922	1·746	62·4	35·0	27·4	55·4	42·4	13·0	48·9
George Carson, Gardener to		Nov.	29·720	29·743	1·411	55·8	35·0	20·8	51·0	42·8	8·2	46·9
the Maclaine of Lochbuie.		Dec.	29·840	29·862	2·009	52·9	29·3	23·6	46·2	37·5	8·7	41·8
AIRDS, (Argyll.)	15	Oct.	29·898	29·913	1·685	62·0	36·0	26·0	55·0	42·7	12·3	48·8
Colonel Macfie, C.B., and		Nov.	29·734	29·750	1·390	57·0	37·0	20·0	51·1	41·4	9·7	46·3
Alexander M'Lachlan.		Dec.	29·870	29·886	2·055	55·0	26·0	29·0	46·8	37·6	9·2	42·2
POLTALLOCH, (Lochgilphead. Argyll.)	135	Oct.	29·772	29·921	1·580	65·0	31·0	34·0	56·8	40·6	16·2	48·7
D. S. Melville, Gardener.		Nov.	29·615	29·764	1·450	58·0	34·0	24·0	50·7	41·8	8·9	46·3
		Dec.	29·741	29·890	1·960	54·0	23·0	31·0	46·5	37·1	9·4	41·8
ROTHESAY, (Isle of Bute.)	116	Oct.	29·802	29·930	1·636	62·2	34·0	28·2	56·2	41·6	14·6	48·9
James Kay, Barone Cottage.		Nov.	29·653	29·780	1·476	55·5	32·3	23·2	49·3	40·7	8·6	45·0
		Dec.	29·787	29·915	1·980	53·5	27·0	26·5	44·6	37·1	7·3	40·7
GREENOCK, (Renfrew.)	238	Oct.	29·672	29·925	1·674	59·2	36·2	23·0	53·9	42·4	11·5	48·2
Daniel Macalister, C.E.,		Nov.	29·534	29·784	1·420	58·2	30·0	28·2	49·6	40·2	9·4	44·9
Waterworks.		Dec.	29·651	29·906	2·037	54·7	21·0	33·7	44·0	35·5	8·5	39·8
PAISLEY, (Renfrew.)	107	Oct.	29·808	29·927	1·707	58·7	33·1	25·6	55·0	42·4	12·6	48·7
Donald Maclean, The Coats		Nov.	29·674	29·792	1·454	59·5	29·8	29·7	49·5	40·5	9·0	45·0
Observatory.		Dec.	29·793	29·913	2·103	54·0	18·8	35·2	44·3	36·5	7·8	40·4
PINMORE, Ayr.)	190	Oct.	29·734	29·944	1·488	62·0	28·5	33·5	55·6	39·3	16·3	47·4
Robert Torrance, Gardener to		Nov.	29·577	29·787	1·408	57·0	29·0	28·0	49·5	37·3	12·2	43·4
Hugh Hamilton of Pinmore.		Dec.	29·718	29·930	1·940	53·0	19·0	34·0	44·7	35·6	9·1	40·1
BOWHILL, (Ayr.)	978	Oct.	28·874	29·946	1·590	57·0	31·0	26·0	51·7	37·2	14·5	44·4
Alexander Gillespie, C.E.		Nov.	28·719	29·785	1·400	57·0	27·0	30·0	47·7	34·9	12·8	41·3
		Dec.	28·867	29·931	1·960	51·0	14·0	37·0	39·9	32·1	7·8	36·0
GLASGOW (Belvidere Hosp.), (Lanark.)	54	Oct.	29·868	29·928	1·636	59·8	30·2	29·6	55·2	41·2	14·0	48·2
John Brownlee, M.D.		Nov.	29·737	29·797	1·450	59·8	30·2	29·6	51·8	40·5	11·3	46·2
		Dec.	29·852	29·913	2·110	55·0	17·9	37·6	46·1	34·9	11·2	40·5
GLASGOW (Observatory), (Lanark.)	184	Oct.	29·724	29·927	1·699	56·3	34·9	21·4	52·6	43·1	9·5	47·9
Professor Becker, F.R.S.E.		Nov.	29·598	29·801	1·467	56·2	32·4	23·8	48·5	41·1	7·4	44·8
		Dec.	29·708	29·913	2·090	52·7	22·0	30·7	43·7	37·0	6·7	40·4

THERMOMETERS. Black Bulb, Maximum, in SUN.		THERMOMETERS. Black Bulb, Minimum from radiation during Night.		HYGROMETER.		DEDUCTIONS. Glaisher's Tables. 2d Ed.			WINDS. Number of Days it blew in certain Directions.									WINDS. Mean Pressure on square foot.	RAIN.	
High-est.	Mean.	Low-est.	Mean.	Dry Bulb.	Wet Bulb.	Dew-point.	Elastic Force of Vapour.	Humidity. Sat. = 100.	N	NE	E	SE	S	SW	W	NW	Calm or Variable.		Number of days it fell.	Amount.
°	°	°	°	°	°	°	inch.											lbs.	days	inch.
115·0	94·0	21·0	33·0	45·5	43·3	40·7	·255	84	0	2	12	0	1	2	9	4	1	0·69	18	2·70
118·0	71·0	18·0	33·6	42·6	40·8	38·6	·235	87	0	1	18	2	0	2	6	1	0	0·56	21	4·78
92·0	58·0	12·0	30·1	38·3	36·6	34·3	·199	86	1	1	9	0	0	3	14	2	1	1·56	20	6·30
...	...	...	...	47·0	44·0	40·6	·253	79	5	0	7	1	0	4	7	3	4	2·02	11	1·15
...	...	...	...	45·0	42·1	38·7	·235	79	4	0	13	4	2	1	3	2	1	1·90	17	2·94
...	...	...	...	40·2	38·5	36·4	·215	87	5	0	6	4	1	2	6	6	1	1·70	14	3·75
...	...	...	...	45·9	44·1	42·1	·269	88	0	0	8	1	0	6	7	4	5	1·04	23	3·49
...	...	...	...	42·7	41·3	39·7	·244	88	0	0	11	7	2	4	4	2	0	1·08	23	4·15
...	...	...	...	39·0	37·2	34·9	·203	86	1	0	7	2	0	7	12	1	1	2·37	23	6·94
...	...	...	...	48·7	46·5	44·2	·291	85	6	0	8	0	5	0	12	0	0	...	17	2·57
...	...	...	...	...	...	...	...	...	1	0	15	3	3	2	5	1	0	...	21	4·13
...	...	...	...	40·0	37·8	34·9	·203	82	0	1	7	3	6	1	10	3	0	...	19	6·41
...	...	...	...	48·1	45·5	42·7	·273	82	5	0	4	2	0	3	4	1	12	0·20	16	3·07
...	...	...	...	45·8	43·3	40·6	·253	82	0	0	4	10	3	0	2	1	10	0·22	20	4·29
...	...	...	...	40·9	38·9	36·4	·215	85	2	1	4	3	2	2	8	4	5	0·70	17	6·58
...	...	...	...	49·0	46·8	44·4	·294	85	4	12	0	0	0	15	0	0	0	...	19	8·39
...	...	...	...	47·2	44·7	41·9	·266	83	1	0	9	7	5	8	0	0	0	...	21	7·42
...	...	...	...	41·5	39·7	37·4	·225	87	3	2	4	5	4	3	8	2	0	...	20	9·14
...	...	...	...	48·8	46·1	43·2	·280	81	4	0	9	3	3	2	9	1	0	...	11	4·67
...	...	...	...	46·1	44·2	42·0	·268	86	1	0	2	12	8	2	4	0	1	...	9	3·84
...	...	...	...	42·3	40·5	38·4	·232	87	4	1	7	3	5	1	10	0	0	...	13	5·23
88·0	67·7	25·0	34·9	47·4	45·4	43·2	·279	86	4	1	3	2	1	5	4	1	10	2·34	17	3·64
62·0	51·1	28·0	35·8	45·6	43·3	40·6	·255	83	0	1	1	5	11	5	2	1	4	2·79	23	6·22
...	...	17·0	31·8	40·8	39·4	37·6	·225	89	2	2	3	5	0	4	5	2	8	1·87	17	3·50
...	...	...	...	47·1	45·2	43·1	·279	86	0	4	6	1	2	5	5	4	4	0·95	17	2·76
...	...	...	...	44·0	42·3	40·3	·250	86	1	3	8	3	2	3	2	1	2	1·17	21	4·97
...	...	...	...	39·4	37·7	35·5	·208	87	0	3	7	3	0	3	10	3	2	1·53	19	4·77
...	...	...	...	47·6	45·3	42·7	·273	84	0	2	4	5	0	9	8	2	1	2·89	17	4·41
...	...	...	...	46·0	43·5	40·7	·255	83	0	0	3	17	0	8	2	0	0	1·68	21	5·83
...	...	...	...	39·5	38·1	36·2	·214	89	0	1	3	8	0	5	9	5	0	5·52	17	7·62
68·9	60·5	27·0	37·8	47·9	45·5	42·9	·276	84	3	4	2	0	6	5	7	0	4	1·48	19	2·83
65·1	52·2	22·1	36·7	44·6	42·8	40·7	·254	86	1	6	9	3	4	1	2	1	3	1·12	20	3·85
59·0	45·3	12·5	33·6	40·1	38·4	36·2	·214	86	3	3	5	0	7	1	10	1	1	2·02	17	6·33
...	...	...	...	46·4	44·4	42·2	·269	86	0	2	1	0	6	8	2	3	9	0·71	18	2·91
...	...	...	...	43·9	41·6	38·9	·238	83	0	0	4	9	7	3	0	0	7	0·76	24	4·80
...	...	...	...	39·3	38·0	36·3	·215	90	0	0	2	3	7	·6	3	1	9	1·46	16	5·82
...	...	...	...	44·7	42·9	46·3	·255	87	2	2	6	6	3	6	5	1	0	1·02	13	1·79
...	...	...	...	41·7	39·8	37·5	·225	86	0	0	4	12	9	3	2	0	0	1·00	16	1·93
...	...	...	...	36·4	35·1	33·3	·189	89	3	0	3	3	8	3	9	2	0	1·00	15	2·78
...	...	...	...	48·1	45·7	43·1	·277	83	6	1	17	0	0	0	4	2	1	1·08	15	1·52
...	...	...	...	45·6	42·9	39·8	·246	81	4	3	20	0	0	0	1	1	1	0·56	21	1·69
...	...	...	...	40·4	38·7	36·5	·216	87	6	1	12	0	0	0	10	2	0	1·25	15	3·60
100·1	79·4	26·1	35·1	47·2	45·1	42·8	·275	86	0	4	5	0	2	10	4	0	6	0·30	17	1·86
82·1	56·2	22·9	34·0	44·4	42·3	39·9	·246	84	0	1	15	3	4	3	2	0	2	0·36	18	2·62
75·0	48·0	12·1	31·6	39·9	38·0	35·5	·208	85	0	0	11	0	2	8	7	1	2	3·44	15	4·57

STATIONS AND OBSERVERS' NAMES.	Height of Station above the Sea.	1902. Months.	BAROMETER. Mean at Station corrected, and at 32°.	BAROMETER. Mean reduced to 32°, and Sea-level.	BAROMETER. Monthly Range.	SELF-REGISTERING. In AIR, and protected. Highest in Month.	Lowest in Month.	Monthly Range.	Mean of all the Highest.	Mean of all the Lowest.	Mean Daily Range.	Mean Temperature.
	feet.		inch.	inch.	inch.	°	°	°	°	°	°	°
BOTHWELL, (Lanark.) JOHN T. WILSON, M.D.	...	Oct.	...	..	...	61·0	30·0	31·0	54·0	40·4	13·6	47·2
		Nov.	...	...	...	55·0	27·0	28·0	49·1	38·6	10·5	43·8
		Dec.	...	...	...	54·0	15·4	38·6	43·6	34·8	8·8	39·2
LEADHILLS, (Lanark.) JAMES M'FARLANE.	1300	Oct.	...	..	...	55·1	30·1	25·0	49·6	37·0	12·6	43·3
		Nov.	...	..	...	50·9	29·0	21·9	45·8	36·2	9·6	41·0
		Dec.	..	...	...	49·1	20·0	29·1	37·4	31·5	5·9	34·5
EDINBURGH, Royal Observatory, (Edinburgh.) Professor COPELAND, F.R.S.E.	441	Oct.	29·450	29·935	1·718	60·7	36·9	23·8	52·2	42·5	9·7	47·4
		Nov.	29·341	29·824	1·434	59·5	29·6	29·9	49·7	39·7	10·0	44·7
		Dec.	29·427	29·914	2·151	53·4	24·0	29·4	43·5	35·2	8·3	39·4
CORSTORPHINE, (Edinburgh.) T. N. JOHNSTON, M.B.	165	Oct.	29·754	29·937	1·700	59·2	30·4	28·8	53·7	41·8	11·9	47·5
		Nov.	29·649	29·831	1·450	58·9	29·9	29·0	49·4	39·9	9·5	44·6
		Dec.	29·732	29·916	2·150	53·4	17·4	36·0	43·7	34·9	8·8	39·3
LEITH, (Edinburgh.) JAMES BOLAM, Navigation School, and GEORGE REDPATH.	76	Oct.	29·843	29·927	1·755	59·7	34·9	24·8	53·7	44·8	8·9	49·2
		Nov.	29·742	29·826	1·483	58·7	29·7	29·0	49·3	41·3	8·0	45·3
		Dec.	29·821	29·906	2·180	55·2	24·1	31·1	44·7	38·0	6·7	41·3
DALKEITH, (Edinburgh.) J. WHYTOCK, Gardener to the Duke of Buccleuch.	190	Oct.	29·716	29·926	1·550	59·0	34·0	25·0	53·9	41·3	12·6	47·6
		Nov.	29·613	29·843	1·400	58·0	27·0	31·0	49·2	39·2	10·0	44·2
		Dec.	29·706	29·917	2·000	54·0	20·0	34·0	43·5	35·8	7·7	39·7
SMEATON, (Haddington.) JOHN BLACK, Gardener to Sir Archibald Buchan Hepburn, Bart.	100	Oct.	29·825	29·936	1·540	60·5	32·0	28·5	54·7	41·0	13·7	47·8
		Nov.	29·737	29·847	1·350	58·5	26·5	32·0	49·5	38·6	10·9	44·0
		Dec.	29·798	29·910	2·270	56·5	20·5	30·0	45·5	34·7	10·8	40·1
MARCHMONT, (Berwick.) JOHN A. WOOD, Gardener.	500	Oct.	29·383	29·935	1·540	58·0	35·0	23·0	52·1	40·8	11·3	46·4
		Nov.	29·298	29·850	1·410	58·0	28·0	30·0	48·1	38·5	9·6	43·3
		Dec.	29·364	29·915	2·160	53·0	24·0	29·0	42·4	34·4	8·0	38·4
DUNS CASTLE, (Berwick.) ROBERT AIKMAN, Gardener to R. Mordaunt Hay.	500	Oct.	29·388	29·938	1·680	59·6	31·4	28·2	54·0	40·6	13·4	47·3
		Nov.	29·298	29·848	1·428	59·4	26·4	33·0	49·1	37·1	12·0	43·1
		Dec.	29·368	29·918	2·160	55·0	23·4	31·6	43·0	34·4	8·6	38·7
NORTH ESK RESERVOIR, (Peebles.) WILLIAM TOD.	1150	Oct.	...	...	...	...	...	...	...	...	...	...
		Nov.	...	...	...	...	...	...	...	...	...	...
		Dec.	...	...	...	...	...	...	...	...	...	...
STOBO CASTLE, (Peebles.) WILLIAM YOUNG, Gardener to Sir G. G. Montgomery, Bart.	600	Oct.	...	...	...	59·0	25·0	34·0	52·7	38·4	14·3	45·6
		Nov.	...	...	...	58·0	24·0	34·0	48·9	38·1	10·8	43·5
		Dec.	...	...	...	54·0	14·0	40·0	44·2	33·1	11·1	38·7
BROOMLANDS, (Roxburgh.) JAMES BRUNTON.	205	Oct.	29·707	29·935	1·648	59·0	30·0	29·0	54·3	40·7	13·6	47·5
		Nov.	29·612	29·838	1·422	59·0	25·0	34·0	50·6	37·8	12·8	44·2
		Dec.	29·701	29·929	2·142	55·0	19·0	36·0	44·9	34·8	10·1	39·8
WOLFELEE, (Roxburgh.) WILLIAM GORDON, Gardener to J. T. S. Elliot.	537	Oct.	29·328	29·938	1·498	57·9	29·5	28·4	52·6	40·0	12·4	46·2
		Nov.	29·218	29·826	1·390	56·0	27·0	29·0	47·3	37·2	10·1	42·3
		Dec.	29·322	29·926	2·042	51·0	21·0	30·0	43·1	33·1	10·0	38·1
DRUMLANRIG, (Dumfries.) DAVID INGLIS, Gardener to the Duke of Buccleuch.	191	Oct.	29·729	29·941	1·556	58·4	25·0	33·4	54·6	39·8	14·8	47·2
		Nov.	29·600	29·809	1·450	59·0	23·0	36·0	49·7	37·1	12·6	43·4
		Dec.	29·720	29·932	2·090	53·4	14·0	39·4	44·4	33·7	10·7	39·0
DUMFRIES, (Dumfries.) Rev. WILLIAM ANDSON.	60	Oct.	29·877	29·943	1·535	61·0	30·6	30·4	55·1	42·5	12·6	48·8
		Nov.	29·747	29·814	1·455	58·0	25·0	33·0	49·0	38 9	10·1	43·9
		Dec.	29·872	29·938	2·065	52·5	17·5	35·0	44·1	36·3	7·8	40·2

THERMOMETERS. Black Bulb, Maximum, in SUN. Highest.	Black Bulb, Maximum, in SUN. Mean.	Black Bulb, Minimum from radiation during Night. Lowest.	Black Bulb, Minimum from radiation during Night. Mean.	HYGROMETER. Dry Bulb.	HYGROMETER. Wet Bulb.	DEDUCTIONS. Glaisher's Tables. 2d Ed. Dew-point.	Elastic Force of Vapour.	Humidity. Sat. = 100.	WINDS. Number of Days it blew in certain Directions. N	NE	E	SE	S	SW	W	NW	Calm or Variable.	Mean Pressure on square foot.	RAIN. Number of days it fell.	Amount.
°	°	°	°	°	°	°	inch.											lbs.	days	inch.
...	...	...	...	45·9	44·0	41·8	·266	87	...	...	...	...	...	...	...	...	...	...	11	1·57
...	...	...	...	43·6	41·7	39·3	·243	85	...	...	...	...	...	...	...	...	...	...	16	1·32
...	...	...	...	38·5	36·8	34·4	·199	86	...	...	...	...	...	...	...	...	...	...	15	3·50
...	...	...	...	42·3	41·0	39·4	·242	90	...	...	...	...	...	...	...	...	...	...	17	3·64
...	...	...	...	39·7	38·4	36·7	·218	89	...	...	...	...	...	...	...	...	...	...	21	5·32
...	...	...	...	34·9	33·6	31·6	·177	88	...	...	...	...	...	...	...	...	...	...	22	16·22
113·6	92·9	27·0	38·1	47·1	44·6	41·8	·265	82	2	4	4	1	3	7	7	2	1	2·19	17	1·06
109·2	77·8	19·3	34·4	43·7	41·6	39·1	·240	84	0	0	7	9	8	3	3	0	0	1·69	13	0·60
88·3	60·6	13·4	31·8	39·1	37·4	35·2	·206	86	1	0	5	3	5	3	11	2	1	3·06	16	1·63
111·3	87·9	25·3	35·7	47·0	44·6	41·9	·266	83	2	0	9	0	0	15	0	5	0	0·92	19	1·25
99·8	76·3	19·5	34·7	43·9	41·6	38·9	·238	83	1	0	15	0	4	2	4	0	4	0·86	13	0·91
75·2	56·9	12·9	32·7	39·6	37·6	35·0	·204	84	3	0	7	1	0	0	17	0	3	1·61	14	2·13
...	...	...	...	49·1	46·3	43·3	·282	80	1	3	4	2	2	2	13	3	1	2·62	18	1·14
...	...	...	...	45·0	42·8	40·2	·249	84	0	0	10	9	2	2	7	0	0	2·07	16	0·75
...	...	...	...	41·0	39·2	36·9	·219	86	1	0	4	4	2	2	15	1	2	3·69	19	1·71
...	...	...	...	47·2	45·0	42·6	·273	85	1	2	2	5	1	14	2	4	0	...	...	...
...	...	...	...	44·3	42·3	40·0	·247	84	0	2	1	12	1	10	1	3	0	...	...	...
...	...	...	...	39·7	37·9	35·6	·209	85	0	2	1	5	1	13	2	7	0	...	...	...
75·0	62·3	26·0	37·9	46·9	45·0	42·9	·276	87	2	3	6	1	3	9	7	0	0	...	13	1·10
79·0	61·3	23·0	35·2	43·6	41·8	39·7	·245	86	0	0	5	15	1	6	3	0	0	...	9	1·42
64·0	48·2	17·0	32·8	39·5	37·8	35·5	·209	86	1	1	4	6	4	9	5	1	0	...	16	3·42
67·0	58·6	28·0	36·6	46·7	44·9	42·9	·277	87	1	3	10	2	2	5	7	1	0	1·33	25	2·18
63·0	49·5	24·0	34·3	42·5	40·8	38·7	·236	87	1	2	12	4	5	3	3	0	0	1·83	13	1·71
56·0	41·7	19·0	32·3	38·5	37·0	35·0	·203	87	2	3	6	3	3	6	7	1	0	3·48	15	3·29
...	...	...	...	47·8	46·1	44·2	·291	88	14	0	0	0	5	5	7	0	0	1·56	20	1·97
...	...	...	...	43·1	41·3	38·7	·235	84	2	1	6	2	12	4	3	0	0	1·21	10	2·11
...	...	...	...	38·3	36·5	34·1	·196	85	8	1	4	0	6	5	7	0	0	2·61	16	3·97
...	...	...	...	...	...	...	...	...	...	...	...	...	...	...	...	...	...	...	...	2·50
...	...	...	...	...	...	...	...	...	...	...	...	...	...	...	...	...	...	...	...	...
...	...	...	...	...	...	...	...	...	...	...	...	...	...	...	...	...	...	...	...	3·45
...	...	...	...	45·0	42·7	40·0	·247	83	2	2	5	3	2	5	9	3	0	...	12	1·00
...	...	...	...	43·3	41·1	38·5	·233	83	0	2	4	10	3	7	3	1	0	...	11	1·80
...	...	...	...	38·7	36·7	34·0	·199	85	2	2	5	2	1	4	10	5	0	...	16	4·70
...	...	...	...	46·7	45·0	43·1	·279	88	2	4	9	0	0	7	6	3	0	0·28	19	1·66
...	...	...	...	43·4	41·4	39·1	·238	84	1	0	1	8	2	7	6	1	4	0·22	9	0·32
...	...	...	...	39·8	37·8	35·2	·206	84	1	2	4	3	1	9	7	1	3	0·48	19	2·36
...	...	...	...	45·5	43·6	41·4	·261	86	1	5	1	0	1	2	15	6	0	0·98	16	3·05
...	...	...	...	41·7	40·4	38·8	·237	90	0	3	1	5	1	8	12	0	0	1·44	10	2·22
...	...	...	...	38·4	36·4	33·7	·193	84	1	3	0	4	1	2	19	1	0	2·72	16	5·45
...	...	...	...	46·2	44·2	41·9	·267	86	3	3	3	2	1	13	1	5	0	...	13	3·02
...	...	...	...	42·8	40·8	38·4	·233	85	0	0	0	8	4	13	2	3	0	...	17	3·79
...	...	...	...	...	...	...	...	...	2	1	1	4	1	10	1	11	0	...	16	5·96
...	...	...	...	48·0	45·8	43·4	·281	85	0	5	6	2	2	9	3	3	1	1·56	19	2·64
...	...	...	...	43·4	41·8	40·0	·247	87	1	0	10	8	2	6	2	0	1	1·44	19	3·59
...	...	...	...	41·5	39·7	37·4	·225	87	0	2	6	2	1	8	7	5	0	1·82	17	4·14

STATIONS AND OBSERVERS' NAMES.	Height of Station above the Sea.	1902. Months.	BAROMETER. Mean at Station corrected, and at 32°.	BAROMETER. Mean reduced to 32°, and Sea-level.	BAROMETER. Monthly Range.	SELF-REGISTERING In AIR, and protected. Highest in Month.	Lowest in Month.	Monthly Range.	Mean of all the Highest.	Mean of all the Lowest.	Mean Daily Range.	Mean Temperature.
	feet.		inch.	inch.	inch.	°	°	°	°	°	°	°
CARGEN (Kirkcudbright. ALEX. PEACOCK, Gardener to Colonel Dudgeon.	85	Oct.	29·853	29·947	1·460	59·0	29·0	30·0	54·6	41·6	13·0	48·1
		Nov.	29·716	29·811	1·430	57·0	25·0	32·0	48·9	37·9	11·0	43·4
		Dec.	29·847	30·942	2·058	53·0	19·0	34·0	44·2	35·8	8·4	40·0
CALLY. (Kirkcudbright.) WM. THOMSON, Gardener to H. G. Murray Stewart of Broughton	120	Oct.	29·815	29·947	1·370	59·7	30·0	29·7	56·1	41·5	14·6	48·8
		Nov.	29·677	29·809	1·450	57·0	30·0	27·0	49·8	37·7	12·1	43·8
		Dec.	29·815	29·948	1·950	54·6	18·4	36·2	43·7	36·2	7·5	39·9
BEN NEVIS OBSERVATORY. (Inverness.) R. T. OMOND, F.R.S.E. and ANGUS RANKIN.	4407	Oct.	25·351	29·907	1·533	45·5	24·9	20·6	35·5	24·9	10·6	32·4
		Nov.	25·186	29·729	1·263	40·3	20·3	20·0	32·7	27·2	5·5	30·0
		Dec.	25·252	29·855	1·790	45·0	13·2	31·8	29·3	22·5	6·8	25·9

THERMOMETERS.				HYGROMETER.		DEDUCTIONS. Glaisher's Tables. 2d Ed.			WINDS.										RAIN.	
Black Bulb, Maximum, in SUN.		Black Bulb, Minimum from radiation during Night.							Number of Days it blew in certain Directions.											
Highest.	Mean.	Lowest.	Mean.	Dry Bulb.	Wet Bulb.	Dew-point.	Elastic Force of Vapour.	Humidity. Sat. = 100.	N	NE	E	SE	S	SW	W	NW	Calm or Variable.	Mean Pressure on square foot.	Number of days it fell.	Amount.
°	°	°	°	°	°	°	inch.											lbs.	days	inc
...	...	...	...	48·7	46·8	44·8	·198	87	2	2	8	2	3	3	6	5	0	0·98	14	3·80
...	...	...	...	43·8	42·6	41·1	·259	91	1	1	6	9	4	3	4	2	0	0·90	15	4·21
...	...	...	...	40·1	38·6	36·7	·217	86	0	4	6	2	2	4	7	6	0	2·25	16	5·66
...	...	...	...	48·6	47·0	45·3	·302	89	3	7	1	2	2	7	1	8	0	0·98	17	3·78
...	...	...	...	43·8	41·5	38·7	·237	82	1	6	5	7	2	2	0	7	0	1·34	18	7·32
...	...	...	...	39·2	38·0	36·4	·216	90	2	5	1	6	0	5	2	10	0	1·21	16	5·45
...	...	...	...	32·3	32·0	31·4	·178	97	6	4	3	3	2	1	6	2	1	1·12	21	16·31
...	...	...	...	29·9	29·7	29·0	·161	97	1	0	3	16	4	2	3	1	0	3·57	24	7·86
...	...	...	...	26·0	25·1	20·5	·110	78	7	1	3	7	3	3	3	4	0	2·10	22	23·43

REGISTRARS' NOTES.

In compliance with the following Instructions, many of the Registrars have appended remarks to their Returns, from which the subjoined Notes have been selected. The Registrars alone must be considered responsible for the opinions which they express.

INSTRUCTIONS TO REGISTRARS.

"If, at any time, the Births (whether legitimate or illegitimate), the Deaths, or the Marriages registered during the Quarter have been above or below the average, here state what you consider to be the cause, and whether epidemics, such as Measles, Typhus, Cholera, etc., have prevailed in the District; or if there is any other fact in the character of the Weather, Sanitary or Social Arrangements, Movement of the Population, etc., which will account for the circumstance."

The Figures refer to the Numbers of the Districts in the preceding Tables.

I. NORTHERN DIVISION.

1. Shetland.

5 (2). Burra Isles.—The deaths for the year are almost three times the average. Of the seventeen recorded, five were of children under two years, and six of persons over 83. Three deaths resulted from Hooping-cough.

2. Orkney.

29. South Ronaldshay and Burray.—Of the deaths registered, three were caused by drowning, resulting from the wreck of a Norwegian vessel.

3. Caithness.

36. Dunnet.—Of the eight persons who died, five were aged respectively 73, 73, 77, 83 and 93 years.

4. Sutherland.

46 (1). Bonar.—Five marriages were registered, but about as many more were contracted outside the district by parties resident within it.

II. NORTH-WESTERN DIVISION.

5. Ross and Cromarty.

Insular.

86*a*. Barvas.—Pneumonia prevalent at Ness and caused seven deaths.

6. Inverness.

Mainland.

90*b*. Alvie.—The only death was that of a widow aged 93 years.

95. Daviot and Dunlichty.—Two of the four deaths were of persons aged 81 and 101 respectively.

104. Laggan.—The two deaths recorded are those of a male and a female aged respectively 95 and 81 years.

Insular.

109 (2). Minginish.—The only death was that of a male aged 96 years.

111 (1). North Harris.—Typhoid Fever still prevalent in the district.

117 (1). North Snizort.—District very healthy.

III. NORTH-EASTERN DIVISION.

8. Elgin (or Moray).

130. Drainie.—Two cases of accidental death by drowning and two by burning are included in the deaths registered.

131 (1). Burghead.—Three females died aged respectively 79, 81 and 93 years. Hooping-cough of a mild type prevalent.

9. Banff.

149*a*. Boyndie.—Owing to the successful English herring fishing the marriages for December were much above the ordinary.

157 (2). Glenlivat.—Diphtheria prevailed during October and caused two deaths.

167. Seafield.—Owing to the unusually good fishings throughout the year, and particularly the English one in October and November, the number of marriages for December is markedly large.

10. Aberdeen.

172. Auchindoir.—The only death is that of a female aged 78 years.

188. Drumblade.—No marriages registered during the year. It is now the custom to have the ceremony performed in a hotel in Huntly.

189. Drumoak.—One of the four deaths was a case of suicide.

201. Glenmuick, Tullich, and Glengavin.—Influenza very prevalent, but no deaths reported therefrom.

202. Huntly.—A number of the marriages registered are those of parties from neighbouring parishes who came to Huntly for hotel conveniences.

228*b*. Old Machar.—The two deaths registered were those of males aged 85 and 99 years respectively.

239. Slains.—Two of the three deaths were of persons aged respectively 82 and 84 years.

11. Kincardine.

251 (2). Portlethen.—One of the two deaths was that of a girl six years of age who was accidentally burned.

253. Benholm.—Hooping-cough prevalent, and caused three of the seven deaths.

259. Fordoun.—During the months of October and November 14 cases of Typhoid Fever occurred in the village of Auchinblae (population 450), two of which proved fatal. The outbreak is attributed to the defective sanitation of the village.

264. Maryculter.—One of the five deaths resulted from Diphtheria.

IV. EAST-MIDLAND DIVISION.

12. Forfar.

307 (1). Mains (Landward).—One death from Smallpox.

13. Perth.

323. Aberdalgie.—The death in November resulted from exposure.

326. Abernethy.—Five of the eight deaths are of persons whose ages range from 74 to 93 years.

330. Auchtergaven.—Four of the five deaths were of persons aged 70 years and upwards, the oldest being 91.

331. Balquhidder. — Death-rate unusually high. Several hundred navvies are working at the new railway from Killin to Lochearnhead. One death resulted from a railway accident.

334. Blair-Athol.—The births registered in October include a case of triplets.

346. Dull.—Of the four deaths registered, three were of persons aged respectively 69, 75 and 83 years, and the other was that of a tramp labourer who was found dead.

14. Fife.

410. Beath.—The number of births for the year is 125 above that for 1901. This is largely due to the increase of population consequent on the development of the minerals in the parish.

420. Cupar.—Two of the deaths occurred in the Fife and Kinross Asylum.

440. Kinglassie.—Of the nine deaths registered, three occurred in the new Infectious Diseases Hospital, and one resulted from Suicide.

452. Pittenweem.—The prosperity of the fishing industry accounts for the increase in the number of marriages.

457*b*. Thornton.—Of the fourteen deaths registered, ten were of persons over 70 years of age, and of these five were aged 82, 82, 86, 87 and 92 years respectively. Nine of the fourteen deaths occurred in Dysart Combination Poorhouse, and of the fifty-four deaths registered during the year, thirty-three took place in that institution.

458*b*. Tulliallan.—Diphtheria caused one of the eight deaths.

V. WEST-MIDLAND DIVISION.

17. Stirling.

481*b* (2). Grangemouth.—Four of the twenty-nine deaths were caused by drowning.

19. Argyll.

Mainland.

517 (1). Kilchrenan.—One of the deaths was that of a female in her 101st year.

VI. SOUTH-WESTERN DIVISION.

22. Ayr.

590 (2). Troon.—Five of the twenty deaths resulted from accident.

607. Muirkirk. — Deaths much below the average. One was of a person aged 87 years.

23. Lanark.

643. East Kilbride.—The increase in the number of deaths is accounted for by the opening of a temporary Poorhouse at Busby.

VII. SOUTH-EASTERN DIVISION.

24. Linlithgow.

667. Kirkliston.—Six of the nineteen deaths were of persons aged respectively 69, 72, 79, 81, 89 and 93 years.

25. Edinburgh.

677. Colinton.—Six of the illegitimate births took place in Craiglockhart Poorhouse.

690. Kirknewton and East Calder.—The births include a case of triplets.

691. Lasswade.—Two persons died during the quarter aged 85 and 88 years respectively.

26. Haddington.

713. North Berwick.—Four of the deaths were of persons aged respectively 77, 83, 87 and 90 years.

27. Berwick.

735. Duns.—Of the fourteen deaths registered, ten were of persons whose ages ranged from 70 to 93.

742. Gordon.—One female who died was aged 91 years.

749. Legerwood.—Influenza very prevalent, and owing to an outbreak of Scarlet Fever the Public School is closed.

29. Selkirk.

775. Galashiels.—Deaths for December are considerably above the average, owing to the prevalence of Measles and Hooping-cough.

VIII. SOUTHERN DIVISION.

30. Roxburgh.

795. Lilliesleaf.—Scarlet Fever prevalent for a considerable time, but no fatal cases.

31. Dumfries.

813*b*. Brydekirk.—Hooping-cough very prevalent; one death therefrom.

817. Cummertrees.—Six of the seven deaths were of persons whose average age was 67 years.

837 (2). Southern District of Kirkpatrick-Fleming.—The three deaths were of infants under nine months.

852. Tynron.—Death-rate for 1902 abnormally low. Of the two deaths registered during the year, one was the result of an accident to a person non-resident in the parish.

32. Kirkcudbright.

866. Girthon.—Number of marriages unprecedentedly small, due no doubt to the agricultural depression and the consequent movement of the rural population into the towns.

INDEX TO THE DISTRICTS.

The Figures refer to the Numbers of the Districts in the preceding Tables of Births, Deaths, and Marriages, these being numbered consecutively from 1 *to* 901.*

Abbey, . 559
Abbey St Bathans, . . 726
Abbotshall, 399
Abdie, . 400
Abercorn, . 661
Aberdalgie, 323
Aberdeen, . 168
Aberdour (Aberdeen), . 169
Aberdour (Fife), 401
Aberfeldy, . 324
Aberfoyle, . 325
Aberlady, . 702
Aberlemno, 269
Aberlour, . 145
Abernethy, 326
Abernethy and Kincardine, 90
Abernyte, . 327
Abertarff, . 92
Aboyne, . 170
Aharacle, . 505
Airlie, . 270
Airth, . 469
Alford, . 171
Alloa, . 465
Alness, . 57
Alva (Clackmannan), 465
Alvah (Banff), 146
Alves, . 125
Alvie, . 90
Alyth, . 328
Ancrum, . 780
Anderston, 644
Annan, . 812
Anstruther-E., 402
Anstruther-W., 403
Anwoth, . 855
Appin, . 525
Applecross, 58
Applegarth, 813
Arbirlot, . 271
Arbroath, . 272
Arbuthnott, 250
Ardallie, . 171
Ardchattan, 504
Ardclach, . 120
Ardersier, . 91
Ardnamurchan, 505
Ardoch, . 328
Ardrossan, . 576
Arisaig, . 91
Armadale, . 662
Arngask, . 328
Arrochar, . 492
Ashkirk, . 773
Assynt, . 44
Athelstaneford, 703
Auchindoir, 172
Auchinleck, 577
Auchterarder, 329
Auchterderran, 405
Auchtergaven, 330
Auchterhouse, 273
Auchterless, 173
Auchtermuchty, 406
Auchteritool, 407
Auldearn, . 121
Avoch, . 59
Avondale, . 621
Ayr, . . 578
Ayton, . 727

Baldernock, 471
Balfron, . 472
Ballachulish and Corran of Ardgour, . 506
Ballantrae, 579
Ballingry, . 408
Balmaclellan, 856
Balmaghie, 857
Balmerino, 409
Balquhidder, 331
Banchory-Devenick, . 251
Banchory-Ternan, . 252
Banff, . 147
Bannockburn, 488
Bargrennan, 857
Barony, . 622
Barr, . . 580
Barra (Inverness) 108
Barrhead and Levern, . 572
Barrhill, . 582
Barry (Forfar), 274
Barvas, . 86
Bathgate, . 662
Beath (Fife), 410
Bedrule, . 782
Beith (Ayr), 581
Belhelvie, . 174
Bellie, . 126
Bellshill, . 625
Benbecula, . 118
Bendochy, . 332
Benholm, . 253
Bernera, . 111
Bervie, . 254
Biggar, . 623
Birnie, . 127
Birsay, . 13
Birse, . 175
Blackford, . 333
Blackfriars, 644
Blackridge, 671
Blair-Athol, 334
Blairgowrie, 335
Blantyre, . 624
Blythswood, 644
Boddam, . 232
Boharm, . 147
Boisdale, . 118
Boleskine, . 92
Bolton, . 704
Bonar, . 46
Bonhill, . 493
Borgue, . 858
Bo'ness, . 663
Borthwick, 674
Bothkennar, 481
Bothwell, . 625
Botriphnie, 148
Bourtie, . 176
Bowden, . 783
Bower, . 34
Bowmore, . 536
Boyndie, . 149
Bracadale, . 109
Braemar, . 183
Brechin, . 275
Bressay, . 1
Bridge of Weir, 559
Bridgeton, . 644
Brodick, . 553
Broughton, 758
Brydekirk, 813
Buchanan, . 474
Buckhaven, 459
Buittle, . 859
Bunkle and Preston, . 728
Burghead . 131
Burntisland, 411
Burra Isles, 5
Busby, . 571

Cabrach, . 149
Cadder, . 626
Caddonfoot, 774
Cairney, . 178
Calderhead, 626
Callander, . 336
Calton, . 644
Cambuslang, 627
Cambusnethan, 628
Cameron, . 412
Camlachie, 644
Campbeltown, 507
Campsie, . 475
Canisbay, . 35
Cannich, . 92
Canonbie, . 814
Canongate, 685
Caputh, . 337
Cardross, . 494
Careston, . 277
Cargill, . 338
Carlaverock, 815
Carloway, . 86
Carluke, . 629
Carmichael, 630
Carmunnock, 631
Carmylie, . 276
Carnbee, . 413
Carnoch (Ross), 59
Carnock (Fife), 414
Carnwath, . 632
Carriden, . 663
Carrington, 675
Carsphairn, 860
Carstairs, . 633
Castleton, . 784
Cathcart, . 560
Catrine, . 613
Cavers, . 785
Cawdor, . 122
Ceres, . 415
Channelkirk, 729
Chapel-of-Garioch, . 179
Chirnside, . 730
Clackmannan, 466
Clatt, . . 180
Cleish, . 460
Closeburn, . 816
Clunie (Perth), 339
Cluny (Aberd'n), 181
Clyne, . 45
Coatbridge, 652
Cockburnspath, 731
Cockpen, . 676
Coigach, . 75
Coldingham, 732
Coldstream, 733
Colinton, . 677
Coll, . . 551
Collace, . 340
Collessie, . 416
Colmonell, . 582
Colonsay, . 539
Colvend, . 861
Comrie, . 341
Contin, . 60
Cookney, . 258
Corsock Bridge, 862
Corstorphine, 678
Cortachy & Clova 278
Coull, . 182
Coupar-Angus, 341
Covington and Thankerton, 634
Coylton, . 583
Craig, . 280
Craigie, . 584
Craignish, . 508
Crail, . . 417
Crailing, . 786
Cramond, . 679
Cranshaws, 734
Cranston, . 680
Crathie, . 183
Crawford, . 635
Crawfordjohn, 636
Creich (Fife), 418
Crichton, 681

* The actual number of Districts is 1073—many Parishes and Burghs having been divided into two or more Districts for the purpose of Registration. Thus Edinburgh and Glasgow, to each of which only a single number is assigned in the Tables, consist of 6 and 14 Districts respectively. In forming the alphabetical arrangement the principle adopted has been to place *compound* names in the order in which they are pronounced.

Criech (Suth.), 46
Crieff, . 342
Crimond, . 184
Cromarty, . 16
Cromdale and Advie, . 128
Crosshill, . 584
Crossmichael, 863
Croy & Dalcross, 94
Cruden, . 185
Cullen, . 150
Culross, . 418
Culsamond, 186
Culter, . 637
Cults (Fife), 419
Cumbernauld, 495
Cumbrae, . 552
Cumlodden and Minard, . 509
Cummertrees, 817
Cupar, . 420
Currie, 682

Dailly, . 585
Dairsie, . 421
Dalavich, . 517
Dalbeattie, . 864
Dalgetty, . 422
Dalkeith, . 683
Dallas, . 129
Dalmellington, 586
Dalmeny, . 665
Dalry (Ayr), 587
Dalry (Kirkcudbright), . 865
Dalrymple, 588
Dalserf, . 638
Dalton, . 818
Dalziel, . 639
Daviot, . 187
Daviot & Dunlichty, . 95
Deerness, . 14
Delting, . 2
Dennistoun, 644
Denny, . 476
Deskford, . 151
Dingwall, . 62
Dirleton, . 705
Dollar, . 467
Dolphinton, 640
Dores, . 96
Dornoch (Sutherland), . 47
Dornock (Dumfries), . 819
Douglas, . 641
Dowally, . 344
Drainie, . 130
Dreghorn, . 589
Dron, . . 345
Drumblade, 188
Drumelzier, 759
Drumoak, . 189
Dryfesdale, 820
Drymen, . 477
Duddingston, 684
Duffus, . 131
Duirinish, . 110
Dull, . . 346
Dumbarton, 496
Dumfries, . 821
Dun, . . 281
Dunbar, . 706
Dunbarney, 347
Dunblane and Lecropt, . 348
Dunbog, . 423
Dundee, . 282
Dundonald, 590
Dunfermline, 424
Dunino, . 425
Dunipace, . 478
Dunkeld, . 349
Dunlop, . 591
Dunnet, . 36
Dunnichen, 283
Dunning, . 350
Dunnottar, 255
Dunoon, . 510
Dunrossness, 3
Duns, . 735
Dunscore, . 822
Dunsyre, . 642
Durness, . 48
Duror, . 525
Durris, . 256
Durrisdeer, 823
Duthil, . 96
Dyce, . . 190
Dyke, . 133
Dysart, . 426

Eaglesham, 561
Earlsferry, . 436
Earlston, . 736
Eassie & Nevay, 284
East Kilbride, 643
Eastwood, . 562
Eccles, . 737
Ecclesmachen, 666
Echt, . . 191
Eckford, . 787
Eday & Pharay, 15
Edderton, . 63
Eddlestone, 760
Eddrachillis, 49
Edgerston, . 787
Edinburgh, 685
Edinkillie, . 134
Ednam, . . 788
Edrom, . 738
Edzell, . 285
Elgin, . . 135
Elie, . . 427
Ellon, . . 192
Enzie, . . 152
Errol, . . 351
Erskine, . 563
Eskdalemuir, 824
Ettrick, . 774
Evie & Rendall, 16
Ewes, . . 825
Eyemouth, 739

Fair Isle, . 3
Fala & Soutra, 686
Falkirk, . 479
Falkland, . 428
Farnell, . 286
Farr, . . 50
Fauldhouse, 673
Fearn (Ross), 64
Fenwick, . 592
Fern (Forfar), 287
Ferry-Port-on-Craig, . 429
Fetlar, . 4
Fettercairn, 257
Fetteresso, . 258
Findo-Gask, 352
Fintray (Aberd.), 193
Fintry (Stirling), 480
Firth, . . 17
Flisk, . . 430
Flotta, . 32
Fodderty, . 65
Fogo, . . 740
Fordoun, . 259
Fordyce, . 153
Forfar, . 288
Forgan, . 431
Forgandenny, 353
Forglen, . 154
Forgue, . 194
Forres, . 137
Fort-Augustus (or Abertarff), 92
Forteviot, . 354
Forth, . 632
Fortingall . 355
Fortrose . 80
Foss, . . 355
Fossoway and Tulliebole, 461
Foula, . 12
Foulden, . 741
Foveran, . 195
Fowlis-Easter, 288
Fowlis-Wester, 357
Fraserburgh, 196
Fyvie, . 197

Gairloch, . 66
Galashiels, . 775
Galston, . 593
Gamrie, . 155
Gargunnock, 481
Garmouth, . 144
Gartly, . 198
Garvald, . 707
Garvock, . 260
Gigha, . 537
Girthon, . 866
Girvan, . 594
Gladsmuir, 708
Glamis, . 289
Glasgow, . 644
Glass, . . 199
Glassary . 511
Glasserton . 885
Glassford, . 645
Glenbervie, 261
Glenbuchat, 200
Glencairn, . 826
Glencoe and Ballachulish, 525
Glencorse, . 687
Glendevon, 358
Glenelg, . 97
Glengarry, . 99
Glenholm, . 761
Glenisla, . 290
Glenlivat, . 157
Glenmoriston, 107
Glenmuick, Tullich, etc., 201
Glenorchy, . 512
Glenrinnes, 155
Glenshee, . 370
Glenshiel, . 67
Golspie, . 51
Gorbals, . 644
Gordon, . 742
Gourock, . 567
Govan, . 646
Graitney (or Gretna), . 827
Grange, . 156
Grangemouth, 481
Grantshouse, 732
Greenlaw 743
Greenock, . 564
Guthrie . 291

Haddington, 709
Haggs, . 476
Halfmorton, 828
Halkirk, . 37
Hamilton . 647
Harray, . 18
Harris, . 111
Hawick, . 789
Haywood, . 632
Heriot, . 688
Hobkirk, . 790
Hoddom, . 829
Holm & Paplay, 19
Holytown, . 625
Holywood, . 830
Houston and Killellan, 565
Howmore, . 118
Hownam, . 791
Hoy & Græmsay, 20
Humbie, . 710
Hume, . 744
Huntly, . 202
Hurlford, . 611
Hutchesontown, 644
Hutton (Berwick), . 745
Hutton (Dumf.), 831

Inch (Wigtown), 886
Inchinnan, . 566
Inchture, . 359
Innerleithen, 762
Innerwick (Had.) 711
Innerwick in Glenlyon, 355
Insch (Aberd'n), 203
Inverallan, . 128
Inverallochy, 235
Inveraray, . 513
Inverarity, . 292
Inveravon, . 157
Inverchaolain, 514
Inveresk, . 689
Inverkeillor, 293
Inverkeithing, 432
Inverkeithny, 158
Inverkip, . 567
Inverness, . 98
Inverurie, . 204
Iona, . . 538
Irongray, . 867
Irvine, . 595

Jedburgh, . 792
Johnstone (Dumfries), 832
Johnstone and Elderslie (Renfrew), . 573
Jura, . . 539

Keig, . . 205
Keir, . . 833
Keiss, . 37
Keith, . 159
Keith-hall, . 206
Kells, . . 868
Kelso, . 793
Kelton, . 869
Kelvin, . 644
Kemback, . 433
Kemnay, . 207
Kenmore, 360
Kennoway 434
Kettins, . 294
Kettle, . 435
Kilbarchan, 568
Kilberry, . 533
Kilbirnie, . 596
Kilbrandon and Kilchattan, 515
Kilbride, . 553
Kilbucho, etc., 763
Kilcalmonell, 516
Kilchoman, 540
Kilchrenan, 517
Kilconquhar, 436
Kilcreggan, 502
Kildalton & Oa, 541
Kildonan, . 52
Kildrummy, 208
Kilfinan, . 518
Kilfinichen and Kilvickeon, 542
Killean and Kilchenzie, 519
Killearn, . 482
Killearnan, 68
Killin, . 361
Kilmadock, 362
Kilmalcolm, 569
Kilmallie, . 520
Kilmany (Fife), 437
Kilmarnock, 597
Kilmaronock, 497
Kilmartin, . 521
Kilmaurs, . 598
Kilmelford, 524
Kilmeny (Argyll) 543
Kilmodan, . 522
Kilmonivaig, 99
Kilmorack 100
Kilmore & Kilbride, . 523
Kilmorich, . 527
Kilmory, . 554
Kilmuir, . 112
Kilmuir-Easter, 69
Kilmun, . 510
Kilninian and Kilmore, . 544
Kilninver, . 524
Kilrenny, . 438
Kilry, . 294
Kilspindie, . 363
Kilsyth, . 483
Kiltarlity, . 101
Kiltearn, . 70
Kilwinning, 599
Kincardine (Perth), . 364
Kincardine (Ross), . 71
Kincardine O'Neil, . 209
Kinclaven, . 365
Kinfauns, . 366
Kingarth, . 555
King-Edward, 210
Kinghorn, . 439
Kinglassie, . 440
Kingoldrum, 295
Kingsbarns, 441
Kingussie, etc. 102
Kininmonth, 210
Kinlochbervie, 49
Kinlochluichart, 60
Kinloch-Rannoch, . 355
Kinlochspelvie, 545
Kinloss, . 138

Kinnaird, . 368
Kinneff and Catterline, 262
Kinnell, . 296
Kinnellar, . 211
Kinnethmont, 212
Kinnettles, 297
Kinning Park, 644
Kinnoull, . 369
Kinross, . 462
Kintail, . 72
Kintore, . 213
Kippen, . 484
Kirkbean, . 870
Kirkcaldy and Abbotshall, 442
Kirkcolm, . 887
Kirkconnell, 834
Kirkcowan, 888
Kirkcudbright, 871
Kirkden, . 298
Kirkfieldbank, 649
Kirkgunzeon, 872
Kirkhill, . 103
Kirkhope, . 776
Kirkinner, . 889
Kirkintilloch, 498
Kirkliston, 667
Kirkmabreck, 873
Kirkmahoe, 835
Kirkmaiden, 890
Kirkmichael (Ayr), . 600
Kirkmichael (Banff), . 160
Kirkmichael (Dumfries), 836
Kirkmichael (Perth), . 370
Kirknewton and East-Calder 690
Kirkoswald, 601
Kirkpatrick-Durham, 874
Kirkpatrick-Fleming, 837
Kirkpatrick-Juxta, . 838
Kirkton (Assynt), 44
Kirkton (Farr), 50
Kirktown (Roxburgh), . 785
Kirkurd, . 764
Kirkwall and St Ola, . 21
Kirriemuir, 299
Knockando, 139
Knockbain, 73
Knoydart, . 97

Ladykirk, . 746
Laggan, . 104
Lairg, . 53
Lanark, . 648
Langholm, . 839
Langshaw, . 799
Langton, . 747
Larbert, . 485
Largo, . 443
Largs, . 602
Larkhall, . 638
Lasswade, . 691
Latheron, . 38
Lauder, . 748
Laurencekirk, 263
Leadhills, . 635
Lecropt, . 371
Legerwood, 749
Leith, . 692
Leochel-Cushnie, 214
Lerwick, . 5
Leslie (Aberd'n), 215
Leslie (Fife), 444
Lesmahagow, 649
Leswalt, . 891
Lethendy and Kinloch, 372
Lethnot and Navar, . 300
Leuchars, . 445
Libberton (Lanark), . 650
Liberton (Edin.), 693
Liff, Benvie, & Invergowrie, 301
Lilliesleaf, . 795
Linlithgow, 668
Linton, . 796
Lintrathen, 302
Linwood, . 568
Lismore, . 525
Little Dunkeld, 373
Livingstone, 669
Lochaber, . 99
Lochalsh, . 74
Lochbroom, 75
Lochcarron, 76
Lochee, . 282
Lochgilphead, 526
Lochgoilhead, 527
Lochlee, . 303
Lochmaben, 840
Lochranza, . 556
Lochrutton, 875
Lochs, . 87
Lochwinnoch, 570
Logie (Fife), 446
Logie (Stirling), 485
Logiealmond, 375
Logie-Buchan, 216
Logie-Coldstone and Cromar, 217
Logie-Easter, 77
Logie-Pert, 304
Logierait, . 376
Longforgan, 377
Longformacus, 750
Longside, 218
Lonmay, 219
Loth, . . 54
Loudoun, . 603
Lugar, . 577
Lumphanan, 220
Lunan, . 305
Lundie, . 306
Lunnasting, 7
Luss, . . 499
Lyne . 765

Macduff, . 155
Madderty, . 378
Mains, . 307
Makerston, 797
Manor, . 766
Markinch, . 447
Marnoch, . 161
Maryculter, 264
Maryhill, . 622
Marykirk, . 265
Marytown, . 308
Mauchline, . 604
Maxton, . 798
Maybole, . 605
Mearns, . 571
Megget, . 779
Meigle . 379
Melrose, . 799
Menmuir, . 309
Merton, . 751
Methlic, . 221
Methven, . 380
Mid-Calder, 694
Middlebie, . 841
Midmar, . 222
Mid & So. Yell, 6
Millbrex, . 222
Milton, . 644
Minginish, . 109
Minnigaff, . 876
Minto, . 800
Mochrum, . 892
Moffat, . 842
Moneydie, . 381
Monifieth, . 310
Monikie, . 311
Monimail, . 448
Monkton and Prestwick, 606
Monquhitter, 223
Montrose, . 312
Monymusk, 224
Monzie (Perth), 382
Monzievaird and Strowan, 383
Moonzie (Fife), 449
Mordington, 752
Morebattle, 801
Morham, . 712
Mortlach . 162
Morton, . 843
Morvern, 528
Moulin, . 384
Mouswald, . 844
Moy and Dalarossie, . 105
Muckairn, . 529
Muckart, . 385
Muiravonside, 486
Muirkirk, . 607
Murroes, . 313
Musselburgh, 689
Muthill, . 386

Nairn, . 123
Neilston, . 572
Nenthorn, . 753
Nesting, . 7
New Abbey, 877
New Ardrossan, 576
Newbattle, 695
Newburgh, 450
Newburn, . 451
New Byth, . 210
New Craighall, 695
New Cumnock, 608
New Deer, . 225
New Galloway, 868
Newhills, . 226
Newington, 685
New Kilpatrick, 500
Newlands, . 767
New Luce, . 893
New Machar, 227
New Monkland, 651
New Pitsligo, 227
New Spynie, 136
Newton, . 696
Newton Mearns, 571
Newtyle, . 314
Nigg (Kincard.), 266
Nigg (Ross), 78
North Berwick, 713
North Bute, 557
North Harris, 111
North Knapdale, 530
North Leith, 692
Northmavine, 8
North Morar, 97
Nth. Ronaldshay, 22
North Uist, 113
North Yell, 6

Oa, . . 546
Oathlaw, . 315
Oban, . 523
Ochiltree, . 609
Old Aberdeen, 168
Old Ardrossan, 576
Old Cumnock, 610
Old Deer, . 228
Oldhamstocks 714
Old or West Kilpatrick, 501
Old Luce, . 894
Old Machar, 228
Old Meldrum, 229
Old Monkland, 652
Olrig, . 39
Ordiquhill, 163
Ormiston, . 715
Orphir, . 23
Orwell, . 463
Oxnam, . 802
Oyne, . 230

Paisley, . 573
Panbride, . 316
Papa-Stour, 12
Papa-Westray, 33
Partick, . 646
Parton, . 878
Patna, . 610
Peebles, . 768
Pencaitland, 716
Penicuik, . 697
Penninghame, 895
Penpont, . 845
Persie, . 386
Perth, . 387
Peterculter, 231
Peterhead, . 232
Pettinain, . 653
Petty, . 106
Pitsligo, . 233
Pittenweem, 452
Plantation, 646
Polmont, . 481
Polwarth, . 754
Port-Glasgow, 574
Portlethen, 251
Portmoak, . 464
Portnahaven, 547
Portobello, . 685
Port of Menteith, 388
Portpatrick, 896
Portree, . 114
Portsoy, . 153
Premnay, . 234
Prestonkirk, 717
Prestonpans 718
Queensferry, 665

Raasay, . 114
Rafford, . 140
Rankinston, 583
Rathen, . 235
Ratho, . 698
Rathven, . 164
Rattray, . 389
Rayne, . 236
Reay, . 40
Redgorton, 390
Renfrew, . 575
Renton, . 494
Rerrick, . 879
Rescobie, . 317
Resolis, . 79
Rhynd, . 391
Rhynie, . 237
Riccarton, . 611
Roberton, . 802
Rogart, . 55
Rosehall, . 46
Rosemarkie, 80
Roseneath, . 502
Rosskeen, . 81
Rothes, . 141
Rothesay, . 558
Rothiemay, 165
Rothiemurchus, 96
Rousay and Egilshay, 24
Row, . . 503
Roxburgh, . 803
Rutherglen, 654
Ruthven, . 318
Ruthwell, . 846

Saddell, . 531
St Andrew (Dundee), 282
St Andrew (Edinburgh), 685
St Andrews (Orkney), 25
St Andrews-Lhanbryde, 142
St Andrews & St Leonards (Fife) 453
St Boswells, 804
St Clement, 282
St Cyrus, . 267
St Fergus, . 237
St George, . 685
St Giles, . 685
St Kilda, . 111
St Machar, . 168
St Madoes, 392
St Martins, 393
St Mary, . 282
St Monance (or Abercrombie), 454
St Mungo, . 847
St Nicholas, 168
St Ninians, 488
St Peter, . 282
St Quivox, . 578
St Rollox, . 644
St Vigeans, 272
Salen (Argyll), 548
Saline (Fife), 455
Salton, . 719
Sanday, . 26
Sandness, . 12
Sandsting and Aithsting, 9
Sandwick, . 27
Sandwick & Cuningsburgh, 3
Sanquhar, . 848
Savoch, . 237
Scone, . 394
Scoonie, . 456
Scourie, . 96
Seafield, . 417

Selkirk, . 778
Shapinshay, 28
Shettleston, 622
Shieldaig, . 58
Shiskine . 554
Shotts, . 655
Skelmorlie, 602
Skene, . 238
Skipness, . 531
Skirling, . 769
Slains, . 239
Slamannan, 489
Sleat, . . 115
Smailholm, 805
Small Isles, 116
Snizort, . 117
Sorbie, . 897
Sorn, . . 613
Southdean, 806
Southend, . 532
South Harris, 111
South Knapdale, 533
South Leith, 692
South Ronaldshay & Burray, 29
South Uist, 118
Southwick, 861
Speymouth, 143
Spott, . 720
Sprouston, . 807
Stair, . . 614
Stanley, . 393
Stennes . 17
Stenscholl, . 112
Stenton, . 172
Stevenston, 615
Stewarton, . 616
Stirling, . 490
Stitchell, . 808
Stobhill, . 698
Stobo, . 770
Stoer, . 44
Stonehouse, 656
Stoneykirk, 898
Stornoway, 88
Stow, . . 699
Stracathro, 320
Strachan, . 268
Strachur, . 534
Straiton, . 617
Stralachlan, 534
Stranraer, . 899
Strath, . 119
Strathblane, 491
Strathdon, . 240
Strathfillan, 394
Strathloch, 384
Strathmartin, 307
Strathmiglo, 457
Strathoykel, 71
Strathy, . 50
Strichen, . 241
Stromness, . 30
Stronsay, . 31
Sunart, . 505
Swinton, . 755
Symington (Ayr), . 618
Symington (Lanark), 657
Tain, . . 82
Tannadice, . 321
Tarbat, . 83
Tarbert, . 535
Tarbolton, . 619
Tarland, . 242
Tarves, . 243
Tealing, . 322
Temple, . 700
Tenandry, . 394
Terregles, . 880
Teviothead, 809
Thornton, . 457
Thurso, . 41
Tibbermore, 395
Tillicoultry, 468
Tingwall, . 10
Tinwald, . 849
Tobermory, 549
Tomintoul, 160
Tongland, . 881
Tongue, . 56
Torosay, . 550
Torphichen, 671
Torryburn, 458
Torthorwald, 850
Tough, . 244
Towie, . 245
Tradeston, . 644
Tranent . 722
Traquair, . 771
Trinity-Gask 396
Troon, . 590
Troqueer, . 882
Tulliallan, . 458
Tullynessle and Forbes, . 246
Tundergarth, 851
Turriff, . 247
Tweedsmuir 772
Twynholm, 883
Tynron, . 852
Tyree (Argyll), 551
Tyrie (Aberd'n), 248
Udny, . 249
Uig, . . 89
Ulva, . . 544
Unst, . . 11
Uphall, . 672
Urquhart (Elgin), . 144
Urquhart (Inverness), . 107
Urquhart and Logie-Wester, 84
Urr, . . 884
Urray, . 85
Walkerburn, 762
Walls (Shetland), 12
Walls (Orkney), 32
Walston, . 658
Wamphray, 853
Wandell and Lamington, 659
Wanlockhead, 853
Waternish, 110
Waterside, . 586
Watten, . 42
Weem, . 398
Wemyss, . 459
West Calder, 701
Westerkirk, 854
West Kilbride, 620
West Linton, 773
Westray, . 33
Westruther, 756
Whalsay, . 7
Whalsay Skerries, 7
Whitburn, . 673
Whitekirk and Tynninghame, 723
Whiteness and Weisdale, 10
Whithorn, . 900
Whitsome, 757
Whittinghame, 724
Wick, . 43
Wigtown, . 901
Wilton, . 789
Windygates, 447
Wiston and Roberton, . 660
Woodside, . 168
Yarrow, . 779
Yell, . . 6
Yester (or Gifford), . 725
Yetholm, . 811
Ythan Wells, 249

EDINBURGH: PRINTED BY NEILL AND COMPANY, LTD.
FOR HIS MAJESTY'S STATIONERY OFFICE.